

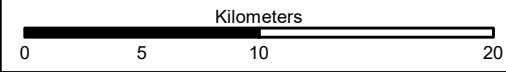


Province	<b>Route Type</b>	<b>Total Returnees From Abroad</b>
Assessed Provinces	Primary	< 250
District	Secondary	251 - 1,000
District of Interest	Tertiary	1,001 - 2,500
Not Accessible	Waterbodies	2,501 - 5,000
Arrival IDPs > 0	Waterways	5,001 - 10,000
Total Returnees from Abroad > 5,000		> 10,000

# AFGHANISTAN - DTM June 2018

B2 Assessment

Province: Baghlan | District: Andarab

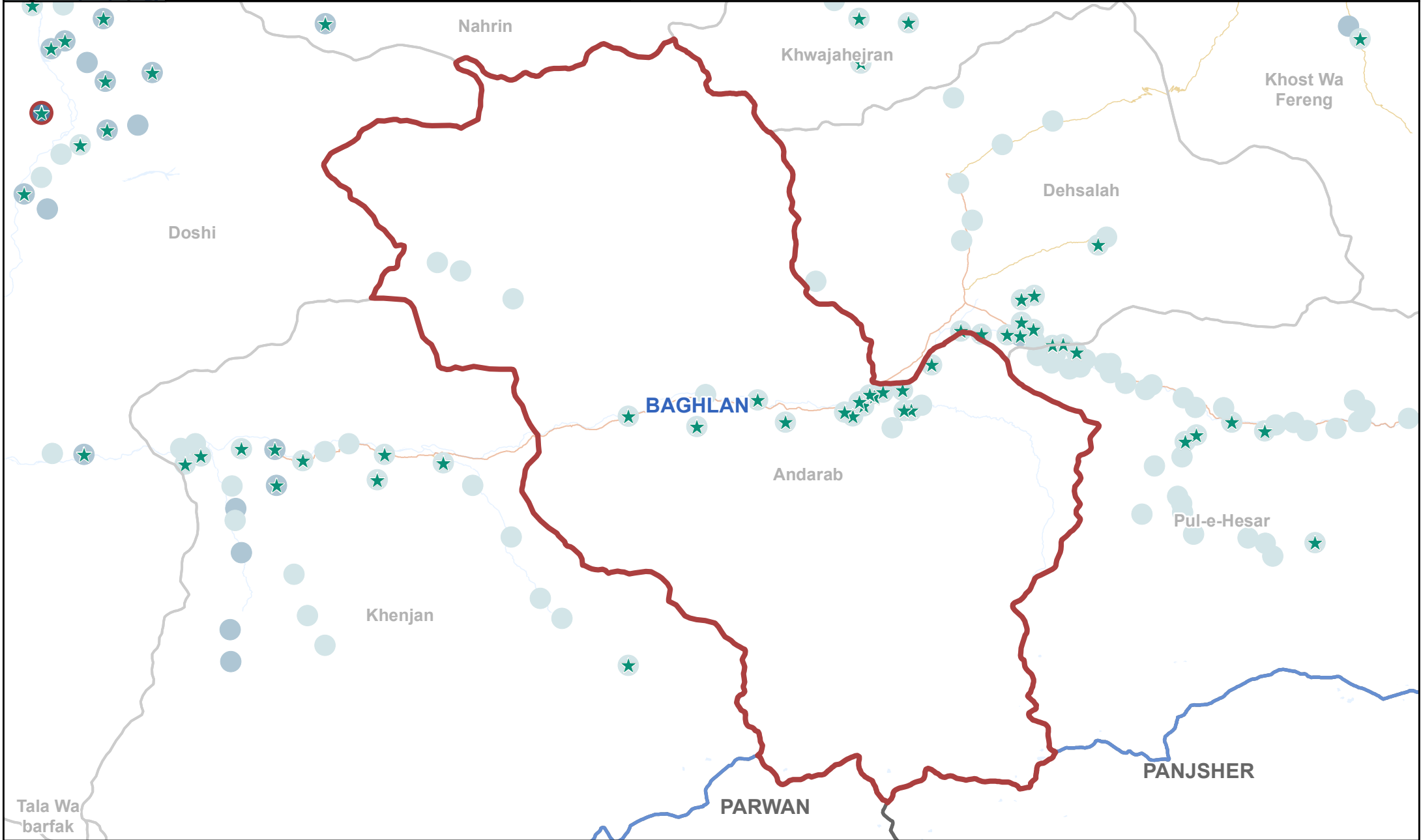


Source Data : IOM, AGCHO, AIMS, CSO, OSM  
 Date map production : 25 Sep 2018  
 Disclaimer : This map is for illustration purposes only. Names and boundaries on this map do not imply official endorsement or acceptance by IOM.



1 cm = 3 km 1:323,000

<https://afghanistan.iom.int/> - email : [iomkabuldtmallusers@iom.int](mailto:iomkabuldtmallusers@iom.int)



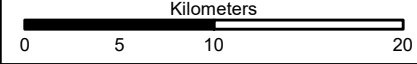


Province	<b>Route Type</b>	<b>Total Returnees From Abroad</b>
Assessed Provinces	Primary	< 250
District	Secondary	251 - 1,000
District of Interest	Tertiary	1,001 - 2,500
Not Accessible	Waterbodies	2,501 - 5,000
Arrival IDPs > 0	Waterways	5,001 - 10,000
Total Returnees from Abroad > 5,000		> 10,000

# AFGHANISTAN - DTM June 2018

B2 Assessment

Province: Baghlan | District: Baghlan-e-Jadid

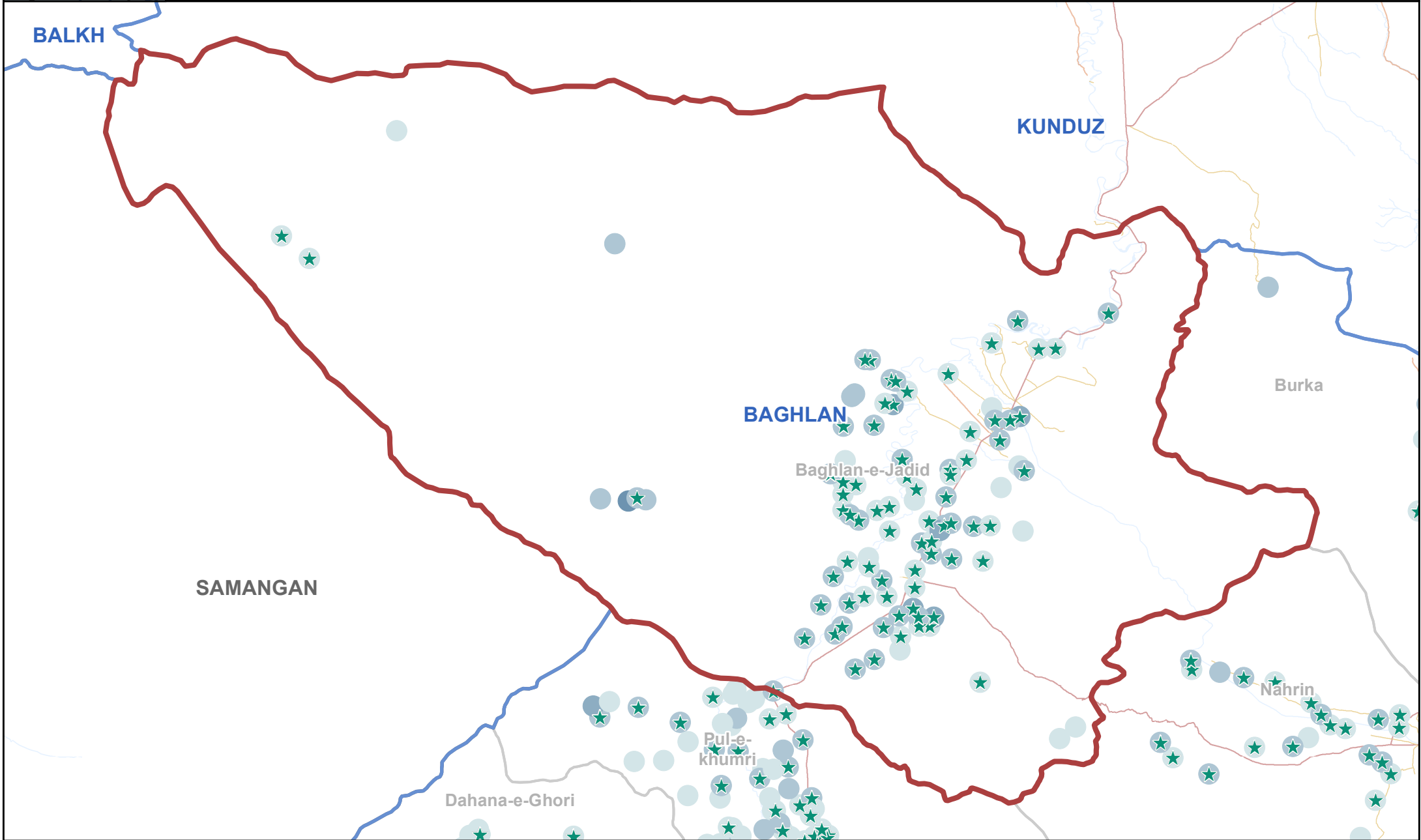


Source Data : IOM, AGCHO, AIMS, CSO, OSM  
 Date map production : 25 Sep 2018  
 Disclaimer : This map is for illustration purposes only.  
 Names and boundaries on this map do not imply official endorsement or acceptance by IOM.



1 cm = 4 km 1:400,000

<https://afghanistan.iom.int/> - email : [iomkabuldtmallusers@iom.int](mailto:iomkabuldtmallusers@iom.int)



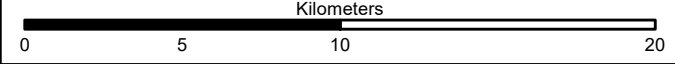


Province	<b>Route Type</b>	<b>Total Returnees From Abroad</b>
Assessed Provinces	Primary	< 250
District	Secondary	251 - 1,000
District of Interest	Tertiary	1,001 - 2,500
Not Accessible	Waterbodies	2,501 - 5,000
Arrival IDPs > 0	Waterways	5,001 - 10,000
Total Returnees from Abroad > 5,000		> 10,000

# AFGHANISTAN - DTM June 2018

B2 Assessment

Province: Baghlan | District: Burka

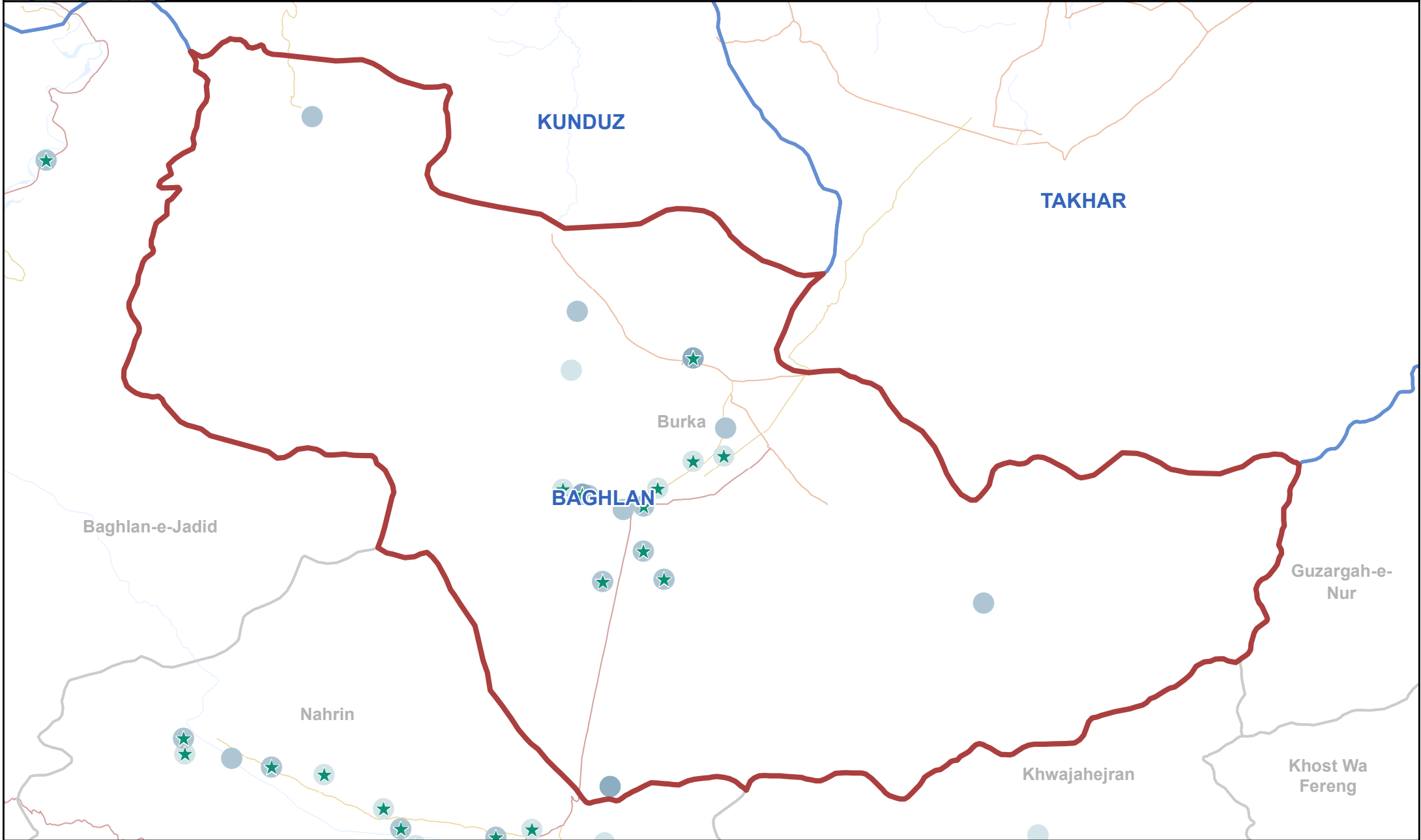


Source Data : IOM, AGCHO, AIMS, CSO, OSM  
 Date map production : 25 Sep 2018  
 Disclaimer : This map is for illustration purposes only.  
 Names and boundaries on this map do not imply official endorsement or acceptance by IOM.



1 cm = 2 km 1:240,000

<https://afghanistan.iom.int/> - email : [iomkabuldtmallusers@iom.int](mailto:iomkabuldtmallusers@iom.int)



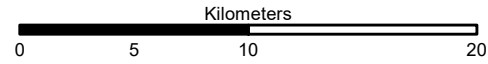


Province	<b>Route Type</b>	<b>Total Returnees From Abroad</b>
Assessed Provinces	Primary	< 250
District	Secondary	251 - 1,000
District of Interest	Tertiary	1,001 - 2,500
Not Accessible	Waterbodies	2,501 - 5,000
Arrival IDPs > 0	Waterways	5,001 - 10,000
Total Returnees from Abroad > 5,000		> 10,000

# AFGHANISTAN - DTM June 2018

B2 Assessment

Province: Baghlan | District: Dahana-e-Ghori



Source Data : IOM, AGCHO, AIMS, CSO, OSM

Date map production : 25 Sep 2018

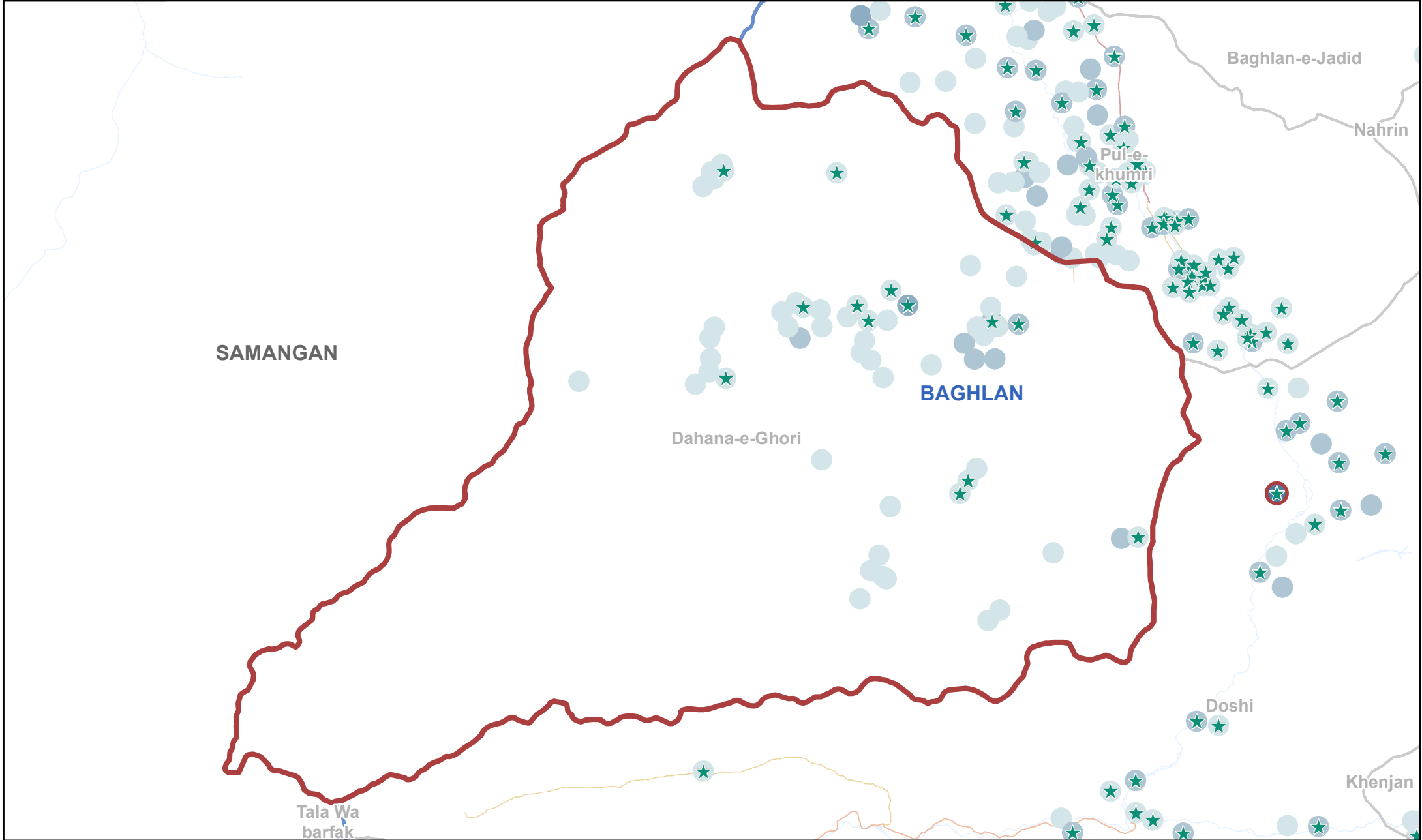
Disclaimer : This map is for illustration purposes only. Names and boundaries on this map do not imply official endorsement or acceptance by IOM.



1 cm = 3 km

1:331,000

<https://afghanistan.iom.int/> - email : [iomkabuldtmallusers@iom.int](mailto:iomkabuldtmallusers@iom.int)



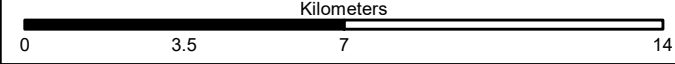


Province	<b>Route Type</b>	<b>Total Returnees From Abroad</b>
Assessed Provinces	Primary	< 250
District	Secondary	251 - 1,000
District of Interest	Tertiary	1,001 - 2,500
Not Accessible	Waterbodies	2,501 - 5,000
Arrival IDPs > 0	Waterways	5,001 - 10,000
Total Returnees from Abroad > 5,000		> 10,000

# AFGHANISTAN - DTM June 2018

B2 Assessment

Province: Baghlan | District: Dehsalah

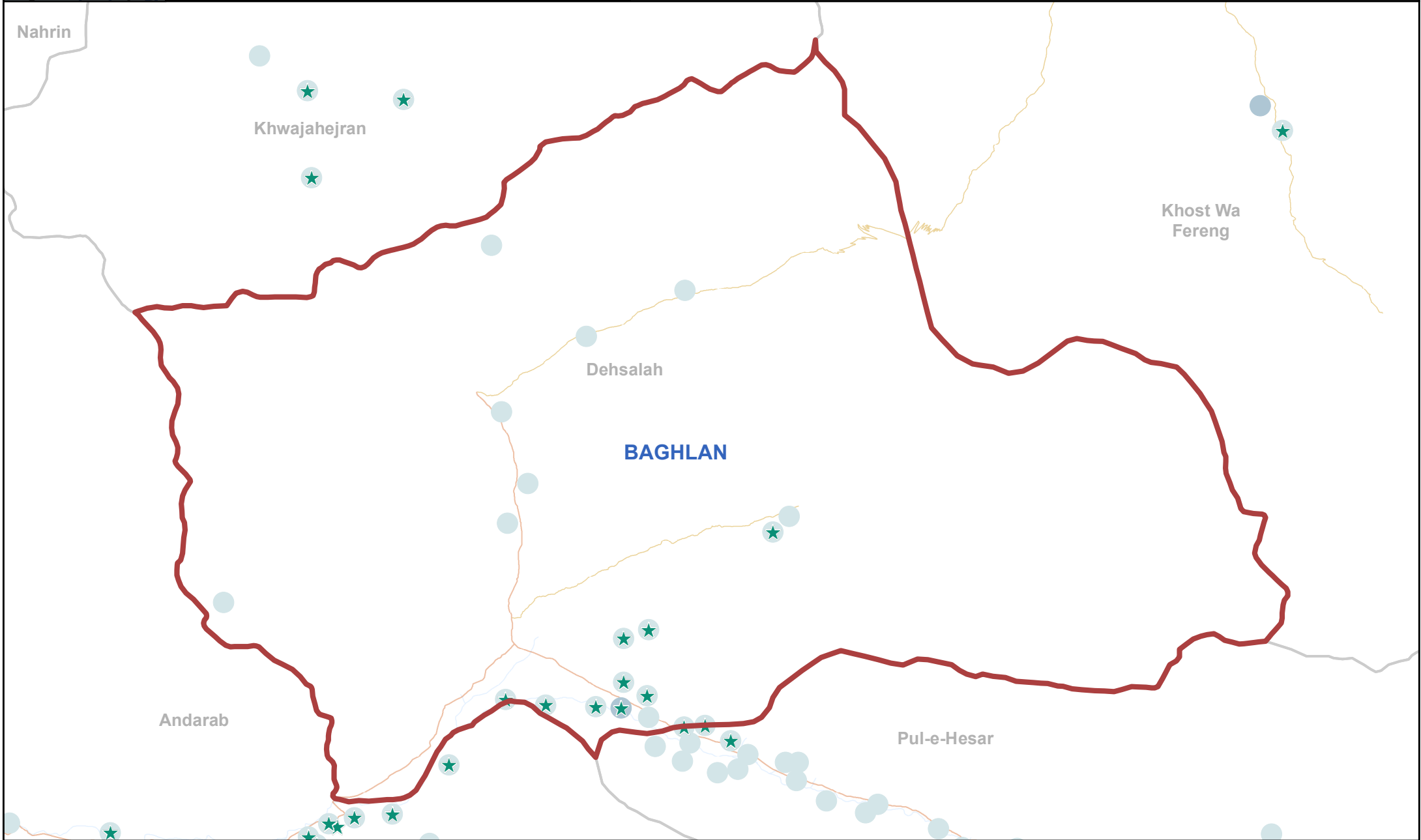


Source Data : IOM, AGCHO, AIMS, CSO, OSM  
 Date map production : 25 Sep 2018  
 Disclaimer : This map is for illustration purposes only.  
 Names and boundaries on this map do not imply official endorsement or acceptance by IOM.



1 cm = 2 km 1:166,000

<https://afghanistan.iom.int/> - email : [iomkabuldtmallusers@iom.int](mailto:iomkabuldtmallusers@iom.int)



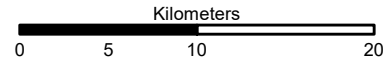


Province	<b>Route Type</b>	<b>Total Returnees From Abroad</b>
Assessed Provinces	Primary	< 250
District	Secondary	251 - 1,000
District of Interest	Tertiary	1,001 - 2,500
Not Accessible	Waterbodies	2,501 - 5,000
Arrival IDPs > 0	Waterways	5,001 - 10,000
Total Returnees from Abroad > 5,000		> 10,000

# AFGHANISTAN - DTM June 2018

B2 Assessment

Province: Baghlan | District: Doshi



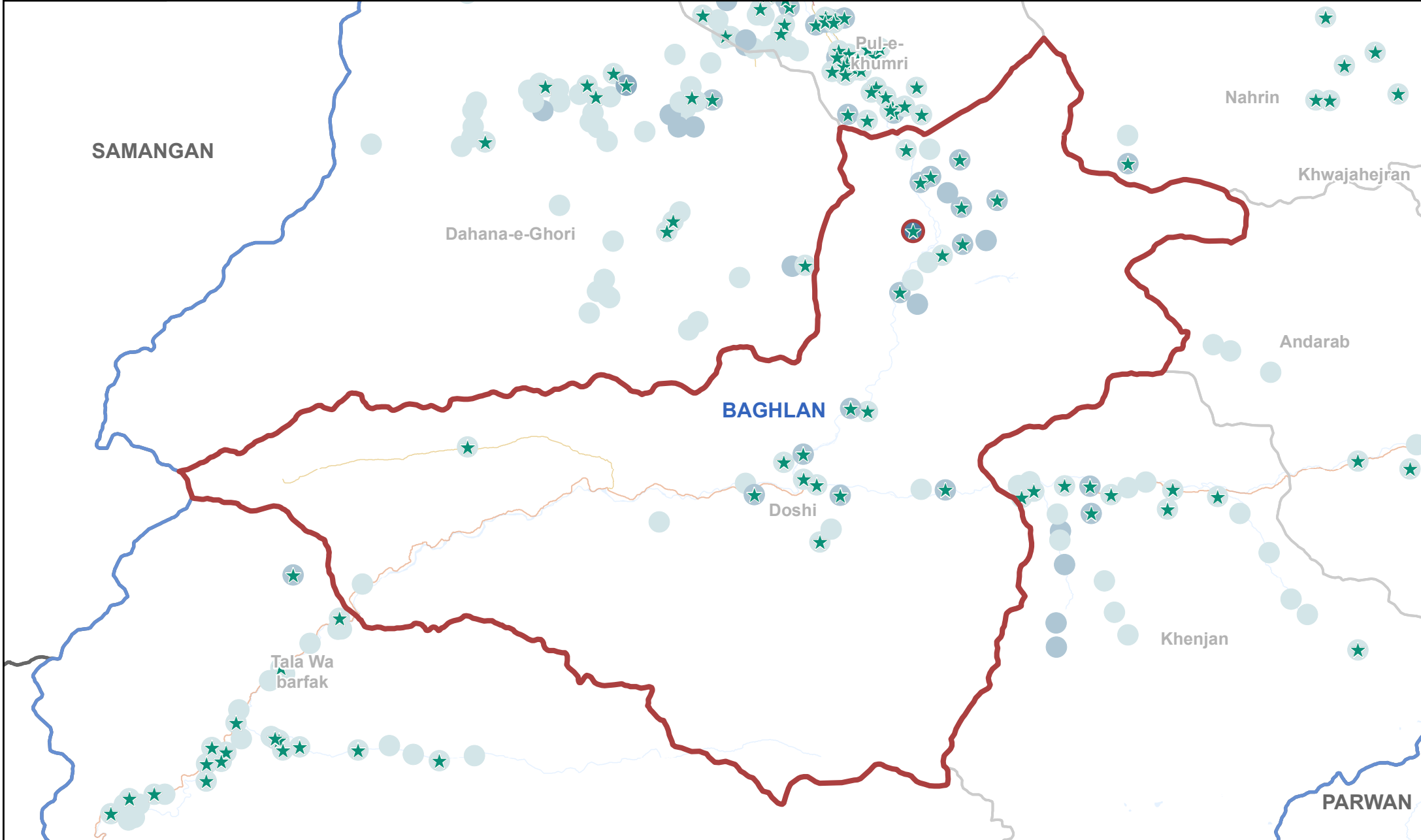
Source Data : IOM, AGCHO, AIMS, CSO, OSM  
 Date map production : 25 Sep 2018  
 Disclaimer : This map is for illustration purposes only.  
 Names and boundaries on this map do not imply official endorsement or acceptance by IOM.



1 cm = 4 km

1:427,000

<https://afghanistan.iom.int/> - email : [iomkabuldtmallusers@iom.int](mailto:iomkabuldtmallusers@iom.int)





Province	<b>Route Type</b>	<b>Total Returnees From Abroad</b>
Assessed Provinces	Primary	< 250
District	Secondary	251 - 1,000
District of Interest	Tertiary	1,001 - 2,500
Not Accessible	Waterbodies	2,501 - 5,000
Arrival IDPs > 0	Waterways	5,001 - 10,000
Total Returnees from Abroad > 5,000		> 10,000

# AFGHANISTAN - DTM June 2018

B2 Assessment

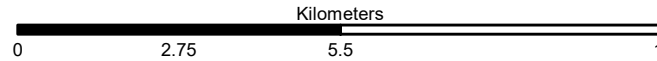
Province: Baghlan | District: Fereng Wa Gharu

Source Data : IOM, AGCHO, AIMS, CSO, OSM  
 Date map production : 25 Sep 2018  
 Disclaimer : This map is for illustration purposes only.  
 Names and boundaries on this map do not imply official endorsement or acceptance by IOM.

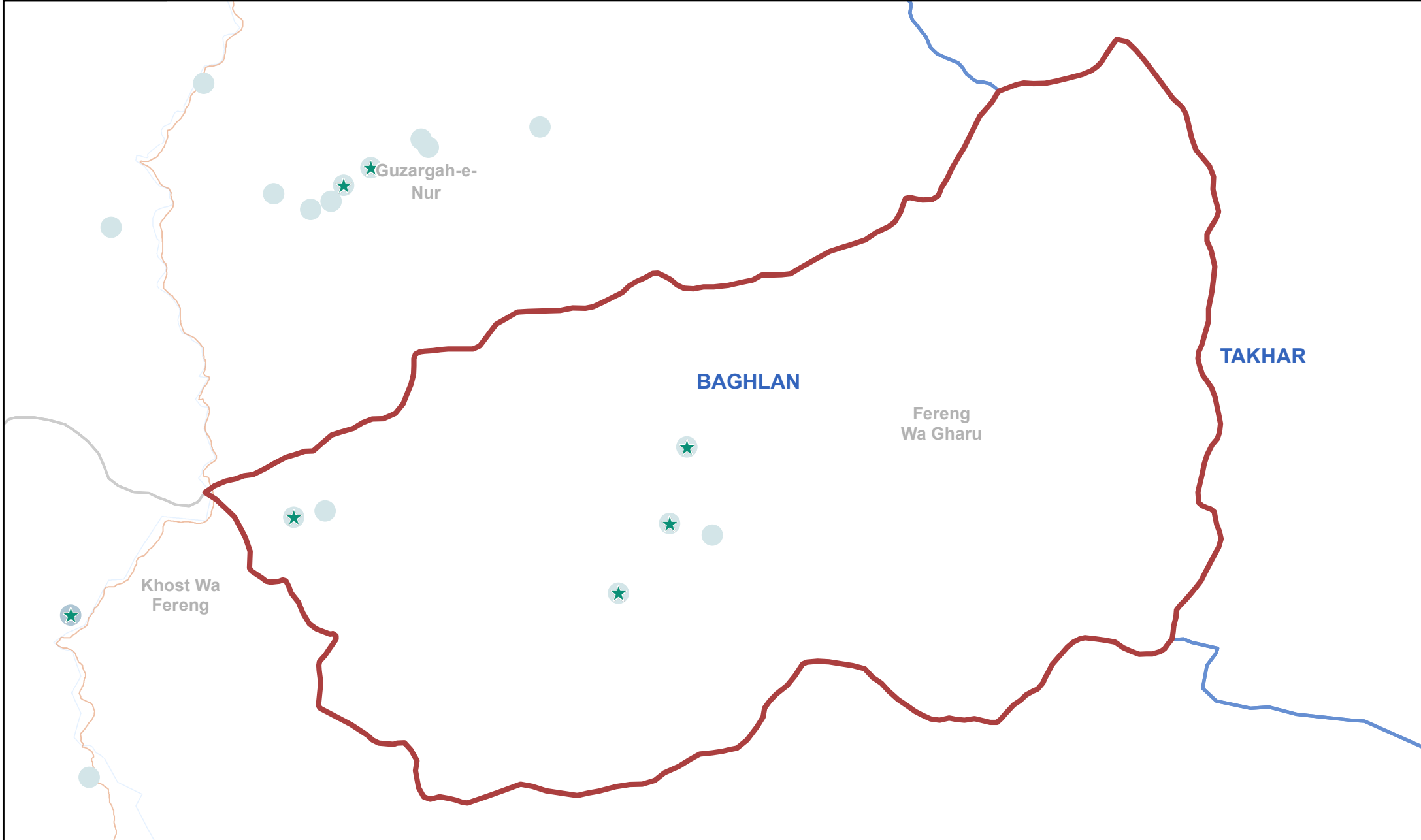


1 cm = 1 km

1:129,000



<https://afghanistan.iom.int/> - email : [iomkabuldtmallusers@iom.int](mailto:iomkabuldtmallusers@iom.int)





Province	<b>Route Type</b>	<b>Total Returnees From Abroad</b>
Assessed Provinces	Primary	< 250
District	Secondary	251 - 1,000
District of Interest	Tertiary	1,001 - 2,500
Not Accessible	Waterbodies	2,501 - 5,000
Arrival IDPs > 0	Waterways	5,001 - 10,000
Total Returnees from Abroad > 5,000		> 10,000

# AFGHANISTAN - DTM June 2018

B2 Assessment

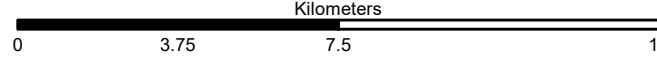
Province: Baghlan | District: Guzargah-e- Nur

Source Data : IOM, AGCHO, AIMS, CSO, OSM  
 Date map production : 25 Sep 2018  
 Disclaimer : This map is for illustration purposes only.  
 Names and boundaries on this map do not imply official endorsement or acceptance by IOM.

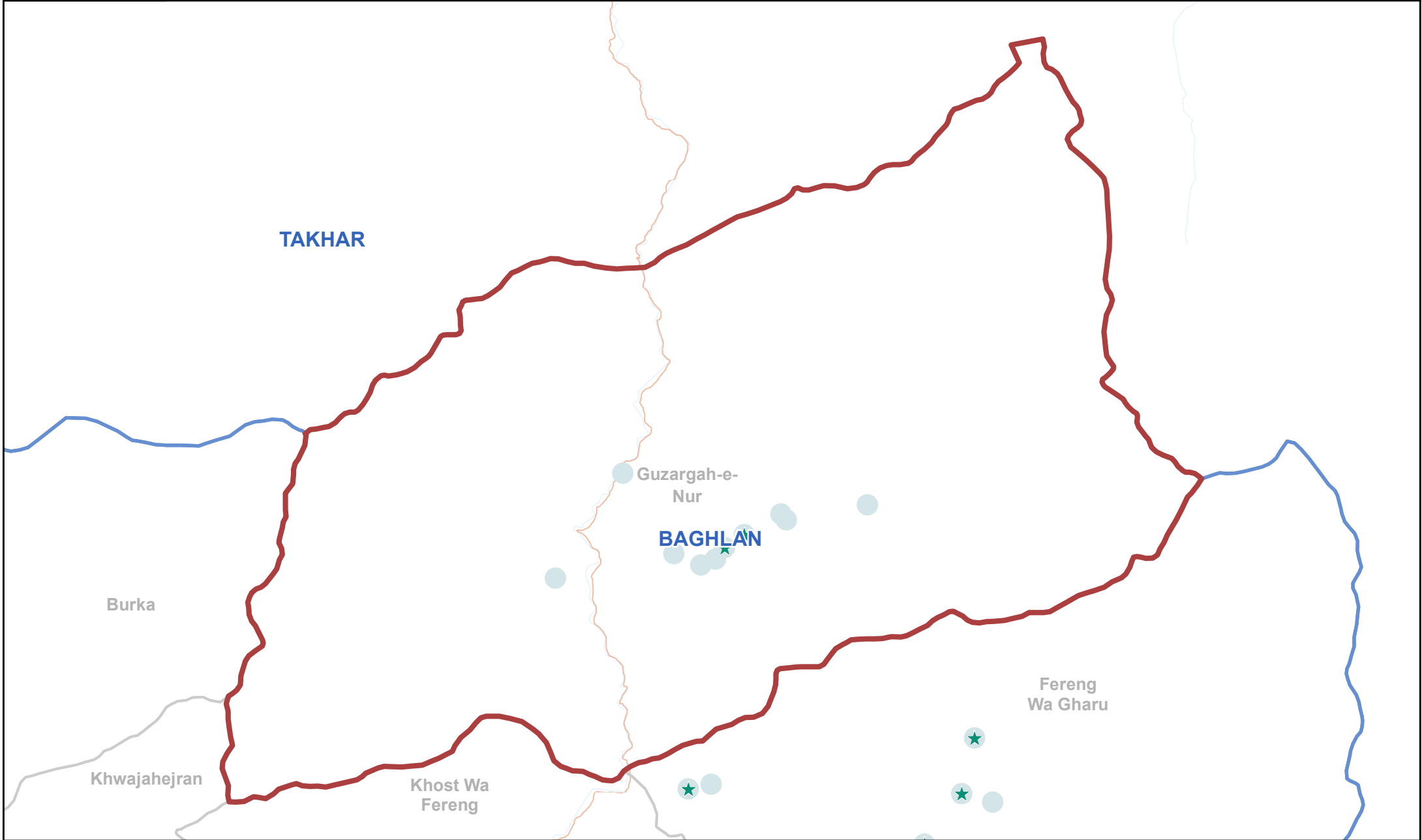


1 cm = 2 km

1:177,000



<https://afghanistan.iom.int/> - email : [iomkabuldtmallusers@iom.int](mailto:iomkabuldtmallusers@iom.int)







Province	<b>Route Type</b>	<b>Total Returnees From Abroad</b>
Assessed Provinces	Primary	< 250
District	Secondary	251 - 1,000
District of Interest	Tertiary	1,001 - 2,500
Not Accessible	Waterbodies	2,501 - 5,000
Arrival IDPs > 0	Waterways	5,001 - 10,000
Total Returnees from Abroad > 5,000		> 10,000

## AFGHANISTAN - DTM June 2018

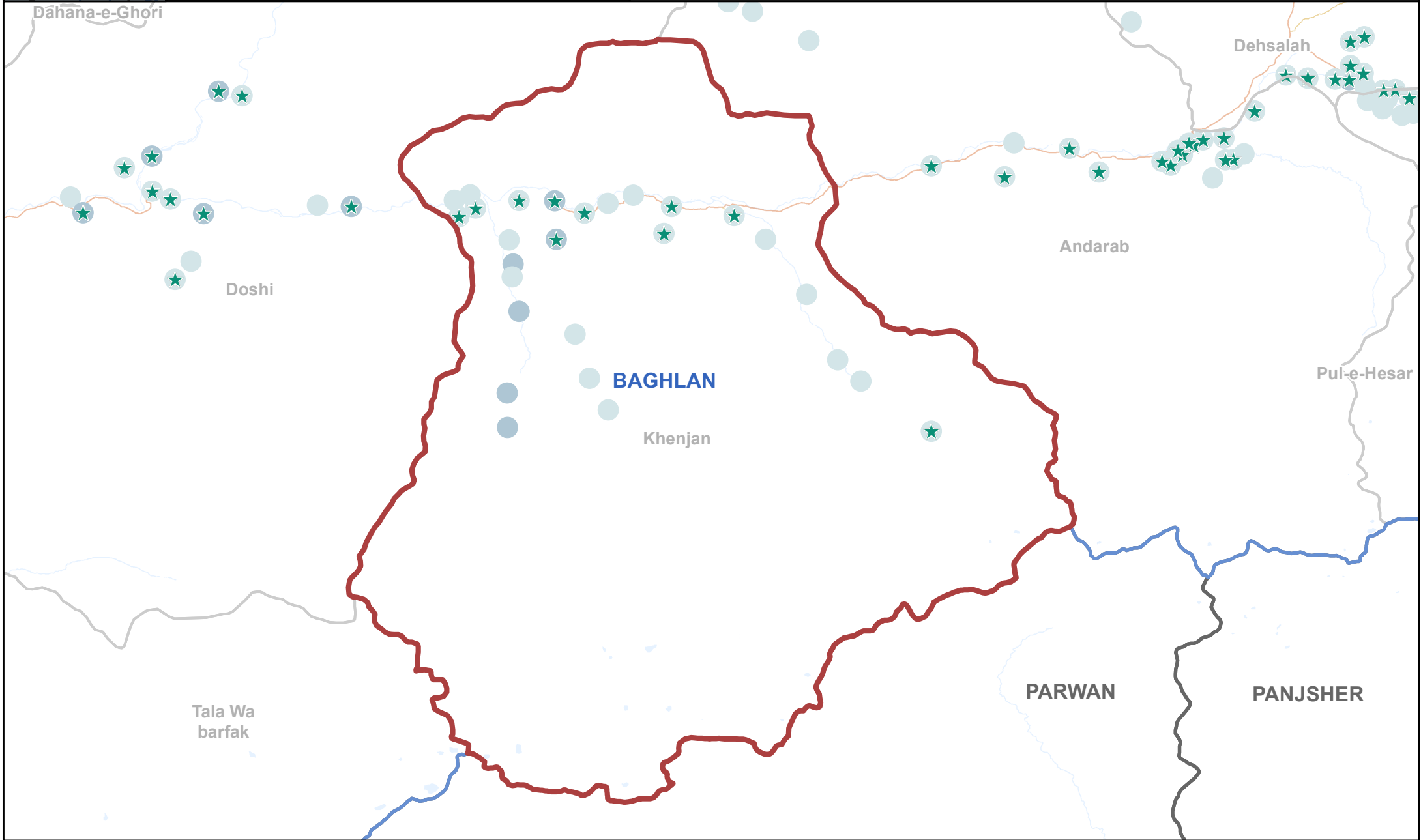
**B2 Assessment**

Province: Baghlan | District: Khenjan

Source Data : IOM, AGCHO, AIMS, CSO, OSM  
 Date map production : 25 Sep 2018  
 Disclaimer : This map is for illustration purposes only.  
 Names and boundaries on this map do not imply official endorsement or acceptance by IOM.

1 cm = 3 km      1:303,000

<https://afghanistan.iom.int/> - email : [iomkabuldtmallusers@iom.int](mailto:iomkabuldtmallusers@iom.int)



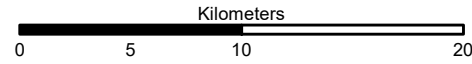


Province	<b>Route Type</b>	<b>Total Returnees From Abroad</b>
Assessed Provinces	Primary	< 250
District	Secondary	251 - 1,000
District of Interest	Tertiary	1,001 - 2,500
Not Accessible	Waterbodies	2,501 - 5,000
Arrival IDPs > 0	Waterways	5,001 - 10,000
Total Returnees from Abroad > 5,000		> 10,000

# AFGHANISTAN - DTM June 2018

B2 Assessment

Province: Baghlan | District: Khost Wa Fereng



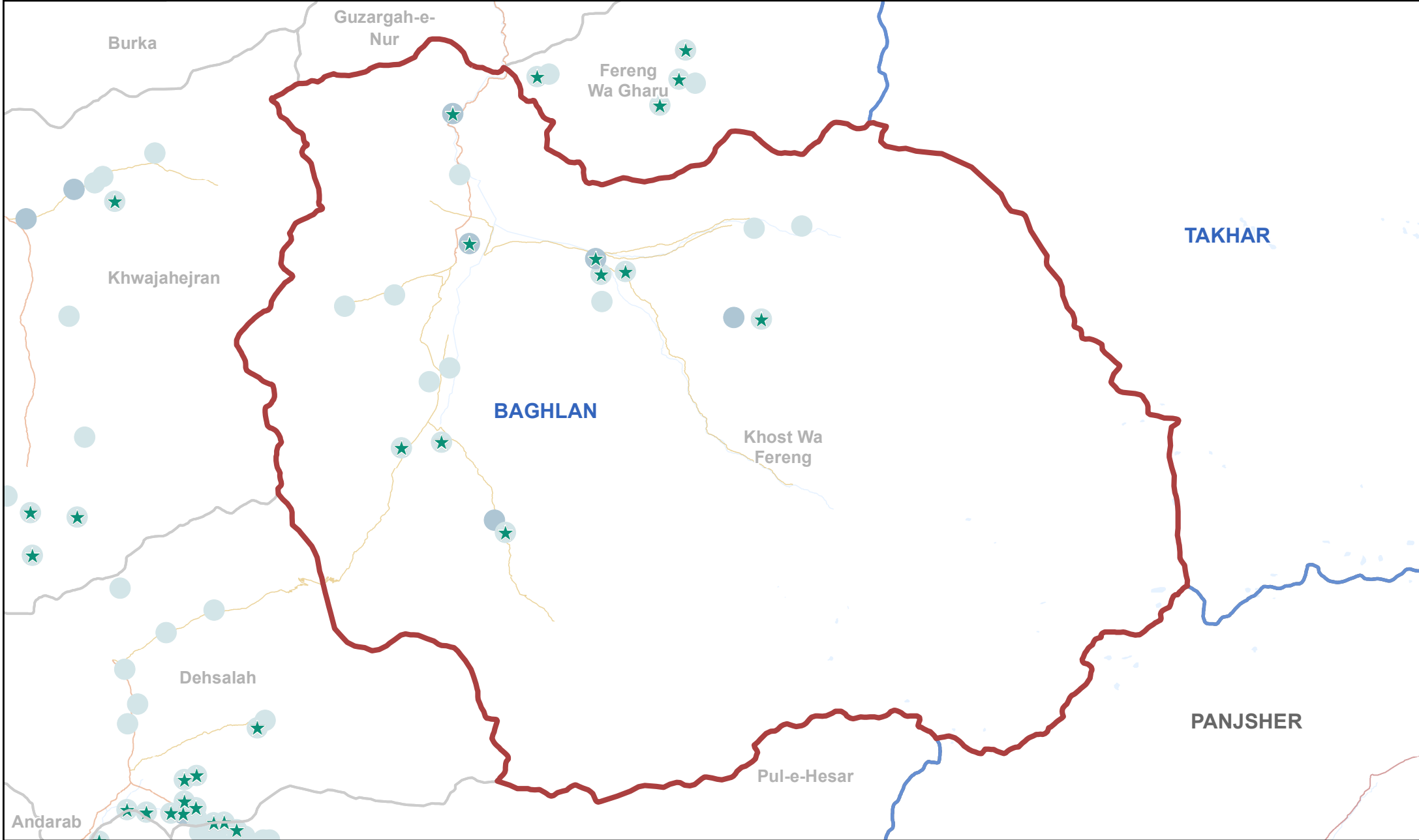
Source Data : IOM, AGCHO, AIMS, CSO, OSM  
 Date map production : 25 Sep 2018  
 Disclaimer : This map is for illustration purposes only.  
 Names and boundaries on this map do not imply official endorsement or acceptance by IOM.



1 cm = 3 km

1:341,000

<https://afghanistan.iom.int/> - email : [iomkabuldtmallusers@iom.int](mailto:iomkabuldtmallusers@iom.int)



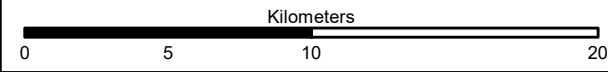


Province	<b>Route Type</b>	<b>Total Returnees From Abroad</b>
Assessed Provinces	Primary	< 250
District	Secondary	251 - 1,000
District of Interest	Tertiary	1,001 - 2,500
Not Accessible	Waterbodies	2,501 - 5,000
Arrival IDPs > 0	Waterways	5,001 - 10,000
Total Returnees from Abroad > 5,000		> 10,000

# AFGHANISTAN - DTM June 2018

B2 Assessment

Province: Baghlan | District: Khwajahejran

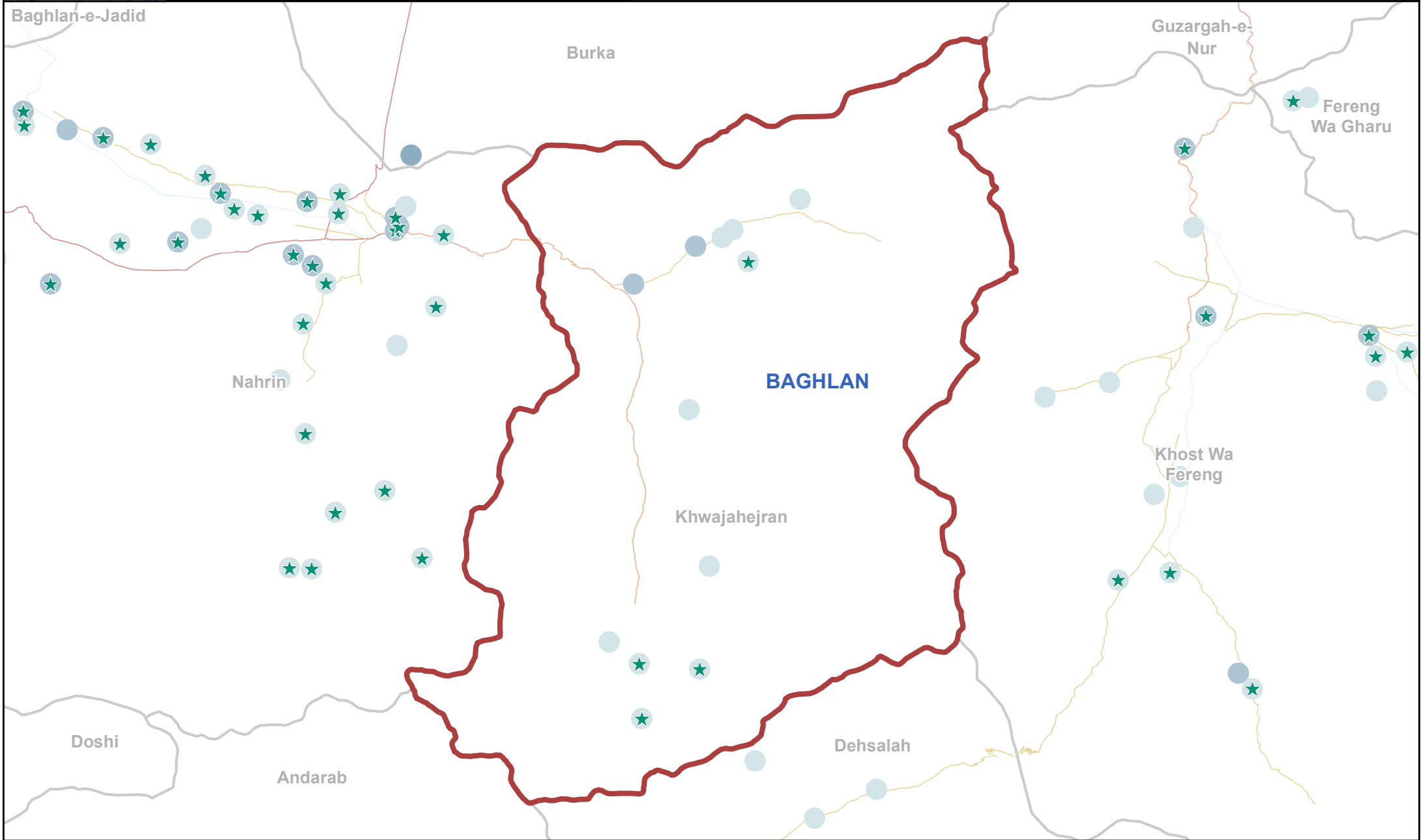


Source Data : IOM, AGCHO, AIMS, CSO, OSM  
 Date map production : 25 Sep 2018  
 Disclaimer : This map is for illustration purposes only.  
 Names and boundaries on this map do not imply official endorsement or acceptance by IOM.



1 cm = 3 km 1:264,000

<https://afghanistan.iom.int/> - email : [iomkabuldtmallusers@iom.int](mailto:iomkabuldtmallusers@iom.int)



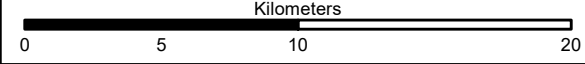


Province	<b>Route Type</b>	<b>Total Returnees From Abroad</b>
Assessed Provinces	Primary	< 250
District	Secondary	251 - 1,000
District of Interest	Tertiary	1,001 - 2,500
Not Accessible	Waterbodies	2,501 - 5,000
Arrival IDPs > 0	Waterways	5,001 - 10,000
Total Returnees from Abroad > 5,000		> 10,000

# AFGHANISTAN - DTM June 2018

B2 Assessment

Province: Baghlan | District: Nahrin

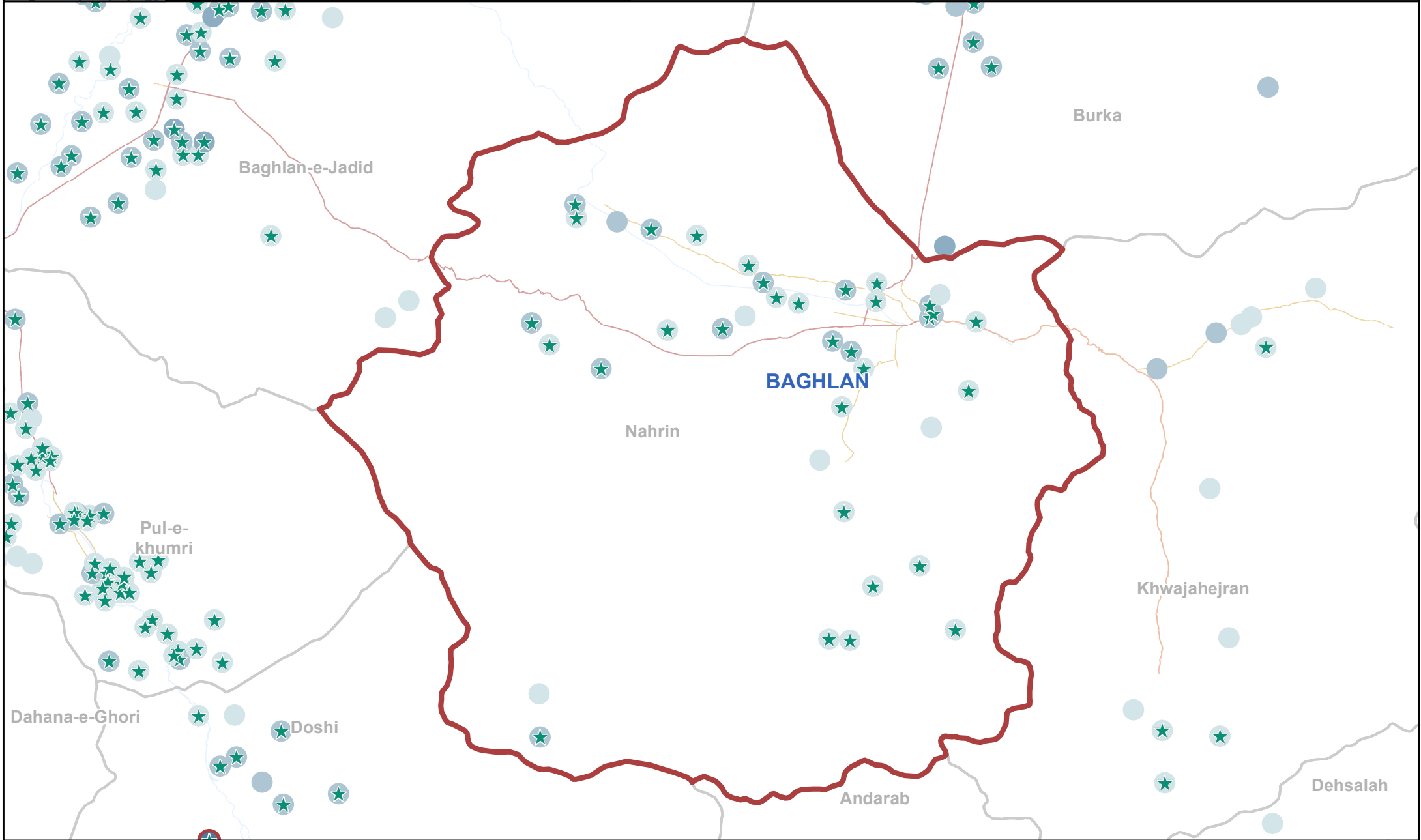


Source Data : IOM, AGCHO, AIMS, CSO, OSM  
 Date map production : 25 Sep 2018  
 Disclaimer : This map is for illustration purposes only.  
 Names and boundaries on this map do not imply official endorsement or acceptance by IOM.



1 cm = 3 km 1:277,000

<https://afghanistan.iom.int/> - email : [iomkabuldtmallusers@iom.int](mailto:iomkabuldtmallusers@iom.int)





Province	<b>Route Type</b>	<b>Total Returnees From Abroad</b>
Assessed Provinces	Primary	< 250
District	Secondary	251 - 1,000
District of Interest	Tertiary	1,001 - 2,500
Not Accessible	Waterbodies	2,501 - 5,000
Arrival IDPs > 0	Waterways	5,001 - 10,000
Total Returnees from Abroad > 5,000		> 10,000

# AFGHANISTAN - DTM June 2018

B2 Assessment

Province: Baghlan | District: Pul-e-khumri

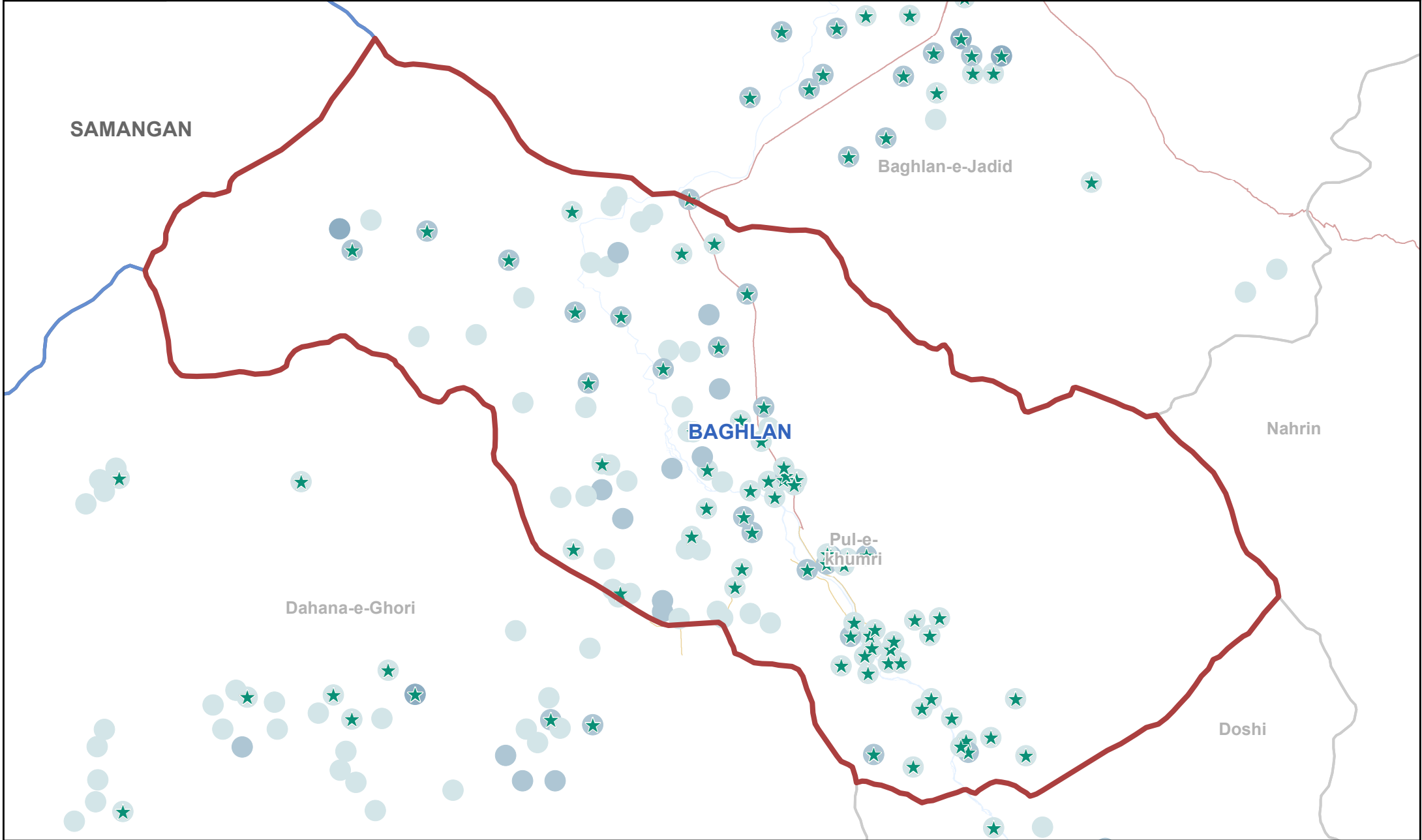
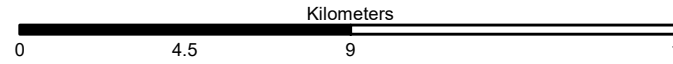
Source Data : IOM, AGCHO, AIMS, CSO, OSM  
 Date map production : 25 Sep 2018  
 Disclaimer : This map is for illustration purposes only.  
 Names and boundaries on this map do not imply official endorsement or acceptance by IOM.



1 cm = 2 km

1:206,000

<https://afghanistan.iom.int/> - email : [iomkabuldtmallusers@iom.int](mailto:iomkabuldtmallusers@iom.int)





Province	<b>Route Type</b>	<b>Total Returnees From Abroad</b>
Assessed Provinces	Primary	< 250
District	Secondary	251 - 1,000
District of Interest	Tertiary	1,001 - 2,500
Not Accessible	Waterbodies	2,501 - 5,000
Arrival IDPs > 0	Waterways	5,001 - 10,000
Total Returnees from Abroad > 5,000		> 10,000

# AFGHANISTAN - DTM June 2018

B2 Assessment

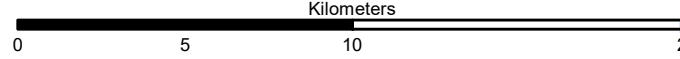
Province: Baghlan | District: Pul-e-Hesar

Source Data : IOM, AGCHO, AIMS, CSO, OSM  
 Date map production : 25 Sep 2018  
 Disclaimer : This map is for illustration purposes only.  
 Names and boundaries on this map do not imply official endorsement or acceptance by IOM.

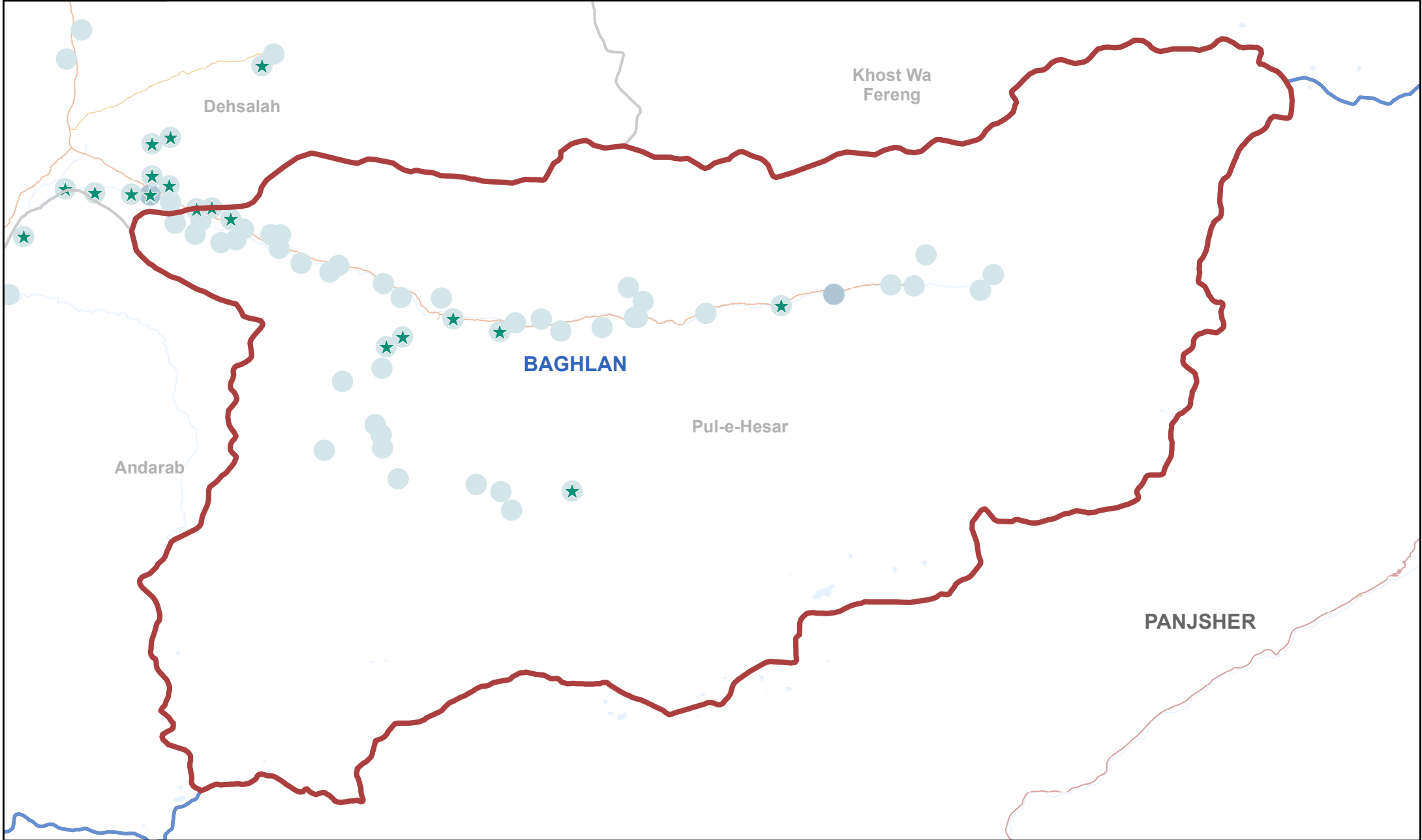


1 cm = 2 km

1:226,000



<https://afghanistan.iom.int/> - email : [iomkabuldtmallusers@iom.int](mailto:iomkabuldtmallusers@iom.int)



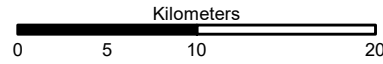


Province	<b>Route Type</b>	<b>Total Returnees From Abroad</b>
Assessed Provinces	Primary	< 250
District	Secondary	251 - 1,000
District of Interest	Tertiary	1,001 - 2,500
Not Accessible	Waterbodies	2,501 - 5,000
Arrival IDPs > 0	Waterways	5,001 - 10,000
Total Returnees from Abroad > 5,000		> 10,000

# AFGHANISTAN - DTM June 2018

B2 Assessment

Province: Baghlan | District: Tala Wa barfak



Source Data : IOM, AGCHO, AIMS, CSO, OSM  
 Date map production : 25 Sep 2018  
 Disclaimer : This map is for illustration purposes only.  
 Names and boundaries on this map do not imply official endorsement or acceptance by IOM.



1 cm = 4 km

1:423,000

<https://afghanistan.iom.int/> - email : [iomkabuldtmallusers@iom.int](mailto:iomkabuldtmallusers@iom.int)

