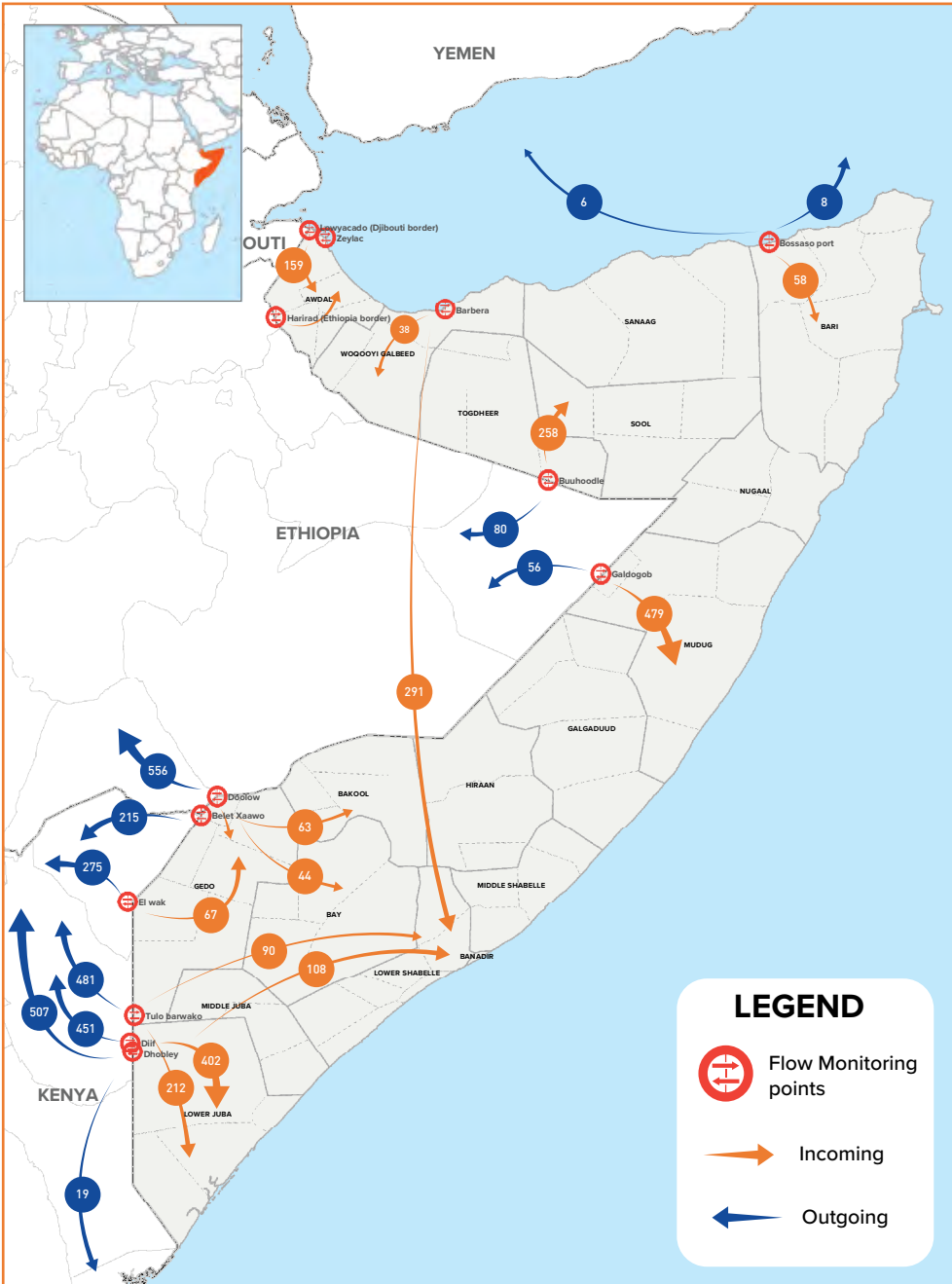


SOMALIA

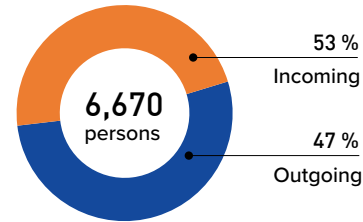
CROSS BORDER MOVEMENTS

OCTOBER 2017



DTM monitors population movement at 12 border crossing locations between Somalia and neighbouring countries. Cross-border movements remained at similar levels until September 2017, when an increase was observed across Somalia due to droughts and conflicts. In October, a total of 6,670 cross border movements were recorded, mainly in four flow monitoring points (FMP): Dhoobley (Lower Juba), Tulo Burwako (Lower Juba), Diif (Lower Juba) and Doolow (Gedo). Individuals were almost equally identified as entering (53%) and exiting (47%) Somalia.

TYPE OF FLOW



AGE/SEX DISTRIBUTION

	Children 0 - 17	Adults 18+	Total
	26%	24%	50%
	24%	26%	50%

VULNERABILITIES

	Special legal and protection needs	7%
	Single parent	6%
	Woman at risk	5%
	Serious medical condition	4%
	Pregnant	3%
	Child or adolescent at risk	2%
	Elder person at risk	2%
	Disabled person	1%
	Unaccompanied or separated child	1%

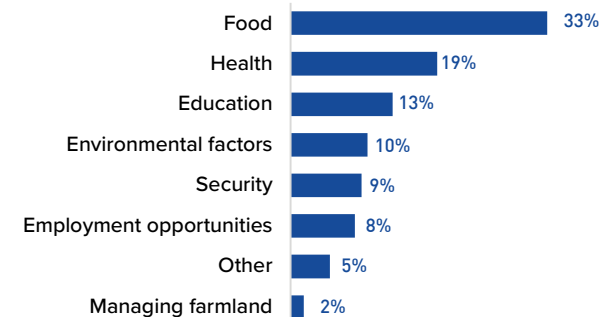
A total of 2,099 vulnerabilities has been reported in October 2017. Vulnerabilities maybe overlapping, hence individuals may have more than one vulnerability

* The percentages are calculated on the total number of persons observed for this month

MODES OF TRANSPORT

Bus/Truck	Other	Boat	Foot	Air
74%	18%	7%	0%	0%

REASONS FOR MOVEMENT



Disclaimer: The boundaries and the names shown and the designations used on this dashboard do not imply official endorsement or acceptance by IOM.



FOR MORE INFORMATION
iomsomaliadtm@iom.int
<http://www.globaldtm.info/somalia>
 Dataset is available [here](#)

