



Site ID	TR_S003
Site Type	Collective Settlement/Centre
Site Classification	Spontaneous
Site Open Date	20-Feb-14
Admin 1	TARABA
Admin 2	JALINGO
Admin 3	KONA
Latitude	9.039350
Longitude	11.273470

124
Households (HH)

613
Individuals

Round 8
29 February, 2016

DEMOGRAPHICS

Age/Sex	<1 year	1-5 years	6-17 years	18-59 years	>60 years	Total
Male	17	36	71	125	41	290
Female	19	43	81	136	44	323
Total	36	79	152	261	85	613

VULNERABLE GROUPS

Pregnant Women	27	4.4%
Breastfeeding Mothers	45	7.3%
Persons with Physical Disabilities	3	0.5%
Persons with Mental Disabilities	0	0.0%
Single Female Headed Households	33	5.4%
Single Male Headed Households	11	1.8%
Older Persons	85	13.9%
Total	204	33.3%

MOBILITY

Place of Origin of Largest IDP Group	BORNO	GWOZA	MBAGDA/ LIMAN KARA/ NEW SET
Place of Origin of 2nd Largest IDP Group	BORNO	GWOZA	GAVVA / AGAPALWA
Area of intended return for Largest IDP Group	Place of origin		
Barriers to return home for Largest IDP Group	House damaged/destroyed		

SITE MANAGEMENT AGENCY (SMA)

Type of SMA	NULL	Agency Name	N/A
SMA Contact Name	N/A	Phone Number	N/A

SERVICES

SHELTER

% families living outside (no shelter)	None	Most needed NFIs	Plastic sheeting
% families living in tents	None	% HHs with mosquito nets	>75%
% families living in makeshift shelter	>75%	% HHs with access to safe cooking facilities	None
% families living indoors (solid walls)	<50%	% HHs with access to electricity	<50%

HEALTH

Location of health facilities/services	On-site (<3 km)	Access to health facility/services	Yes
Health facilities/services provider	Government	Most prevalent health problems	Malaria

WASH

Location of site's main water source	Off-site (<10 mn)	Total number functioning toilets	0
Liters of water per person per day	5 - 10 ltr	Separate male/female toilets	No
Main problems with drinking water	Suspended solids	Separate male/female bathing areas	No

FOOD

Access to food	Yes, off site	Frequency of food distribution	Irregular
Access to market	Yes	Supplementary feeding for pregnant/lactant mothers?	No
Most common source for obtaining food	Cultivated	Supplementary feeding for children?	No

PROTECTION

Security provided on-site	Yes	GBV referral mechanism in place	No
Main security provider	Community Leaders	Number of women friendly spaces	0
Most common type of security incident	None	Number of child friendly spaces	0
Most common type of GBV incident	Sexual harassment/molestation	Most reported problem in receiving support	Assistance did not respond to the actual need

EDUCATION

Location of nearest education facility	On-site
% children going to school	None

LIVELIHOOD

Number of families with source of income	0
Access to income generating activities	Yes

COMMUNICATION

Main source for obtaining information	Mobile phone	Main topic of information requested	Situation in areas of origin
---------------------------------------	--------------	-------------------------------------	------------------------------


57

Households (HH)

392

Individuals

Round 8

29 February, 2016

Site ID	TR_S005
Site Type	Collective Settlement/Centre
Site Classification	Spontaneous
Site Open Date	8-Jun-14
Admin 1	TARABA
Admin 2	GASSOL
Admin 3	MUTUM BIYU I
Latitude	8.374600
Longitude	10.455240

DEMOGRAPHICS

Age/Sex	<1 year	1-5 years	6-17 years	18-59 years	>60 years	Total
Male	11	38	63	64	18	194
Female	18	41	46	77	16	198
Total	29	79	109	141	34	392

VULNERABLE GROUPS

Pregnant Women	18	4.6%
Breastfeeding Mothers	35	8.9%
Persons with Physical Disabilities	2	0.5%
Persons with Mental Disabilities	0	0.0%
Single Female Headed Households	4	1.0%
Single Male Headed Households	32	8.2%
Older Persons	34	8.7%
Total	125	31.9%

MOBILITY

Place of Origin of Largest IDP Group	TARABA	WUKARI	AVYI
Place of Origin of 2nd Largest IDP Group	TARABA	WUKARI	PUJE
Area of intended return for Largest IDP Group	Place of origin		
Barriers to return home for Largest IDP Group	House damaged/destroyed		

SITE MANAGEMENT AGENCY (SMA)

Type of SMA	NULL	Agency Name	NULL
SMA Contact Name	NULL	Phone Number	NULL

SERVICES
SHELTER

% families living outside (no shelter)	None	Most needed NFIs	Hygiene kits
% families living in tents	None	% HHs with mosquito nets	<25%
% families living in makeshift shelter	<25%	% HHs with access to safe cooking facilities	<75%
% families living indoors (solid walls)	<75%	% HHs with access to electricity	<50%

HEALTH

Location of health facilities/services	On-site (<3 km)	Access to health facility/services	Yes
Health facilities/services provider	Local clinic	Most prevalent health problems	Malaria

WASH

Location of site's main water source	Off-site (>10 mn)	Total number functioning toilets	2
Liters of water per person per day	>15 ltr	Separate male/female toilets	No
Main problems with drinking water	Taste	Separate male/female bathing areas	No

FOOD

Access to food	Yes, off site	Frequency of food distribution	Irregular
Access to market	Yes	Supplementary feeding for pregnant/lactant mothers?	No
Most common source for obtaining food	Cash	Supplementary feeding for children?	No

PROTECTION

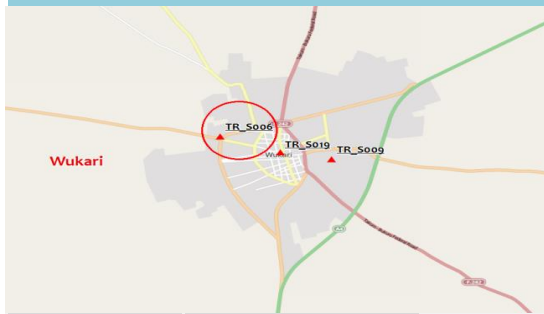
Security provided on-site	Yes	GBV referral mechanism in place	No
Main security provider	Military	Number of women friendly spaces	0
Most common type of security incident	None	Number of child friendly spaces	0
Most common type of GBV incident	None	Most reported problem in receiving support	assistance was physically inadequate for most vulnerat

EDUCATION

Location of nearest education facility	Off-site	Number of families with source of income	31
% children going to school	None	Access to income generating activities	Yes

LIVELIHOOD
COMMUNICATION

Main source for obtaining information	Local Leader	Main topic of information requested	Distribution
---------------------------------------	--------------	-------------------------------------	--------------



34

Households (HH)

168

Individuals

Round 8

29 February, 2016

Site ID	TR_S006
Site Type	Collective Settlement/Centre
Site Classification	Spontaneous
Site Open Date	3-Jun-15
Admin 1	TARABA
Admin 2	WUKARI
Admin 3	AVYI
Latitude	7.874030
Longitude	9.768037

DEMOGRAPHICS

Age/Sex	<1 year	1-5 years	6-17 years	18-59 years	>60 years	Total
Male	1	5	28	33	4	71
Female	4	7	44	36	6	97
Total	5	12	72	69	10	168

VULNERABLE GROUPS

Pregnant Women	7	4.2%
Breastfeeding Mothers	9	5.4%
Persons with Physical Disabilities	0	0.0%
Persons with Mental Disabilities	0	0.0%
Single Female Headed Households	4	2.4%
Single Male Headed Households	5	3.0%
Older Persons	10	6.0%
Total	35	20.8%

MOBILITY

Place of Origin of Largest IDP Group	TARABA	GASSOL	WURYO
Place of Origin of 2nd Largest IDP Group	TARABA	GASSOL	WURYO
Area of intended return for Largest IDP Group	Place of origin		
Barriers to return home for Largest IDP Group	Accessibility		

SITE MANAGEMENT AGENCY (SMA)

Type of SMA	NULL	Agency Name	NULL
SMA Contact Name	NULL	Phone Number	NA

SERVICES

SHELTER

% families living outside (no shelter)	None	Most needed NFIs	Blankets/Mats
% families living in tents	None	% HHs with mosquito nets	None
% families living in makeshift shelter	<25%	% HHs with access to safe cooking facilities	>75%
% families living indoors (solid walls)	>75%	% HHs with access to electricity	<50%

HEALTH

Location of health facilities/services	Off-site (<3 km)	Access to health facility/services	Yes
Health facilities/services provider	None	Most prevalent health problems	Fever

WASH

Location of site's main water source	On-site (<10 mn)	Total number functioning toilets	2
Liters of water per person per day	5 - 10 ltr	Separate male/female toilets	No
Main problems with drinking water	Taste	Separate male/female bathing areas	No

FOOD

Access to food	Yes, off site	Frequency of food distribution	Irregular
Access to market	No	Supplementary feeding for pregnant/lactant mothers?	No
Most common source for obtaining food	ost community donation	Supplementary feeding for children?	No

PROTECTION

Security provided on-site	No	GBV referral mechanism in place	No
Main security provider	None	Number of women friendly spaces	0
Most common type of security incident	None	Number of child friendly spaces	0
Most common type of GBV incident	None	Most reported problem in receiving support	None

EDUCATION

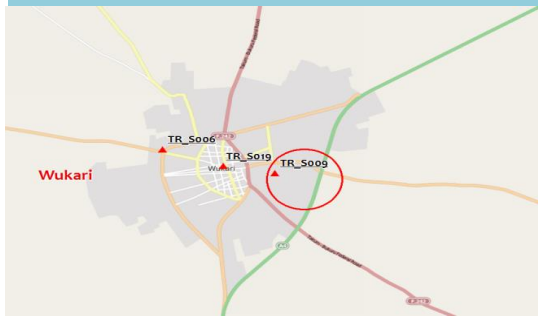
Location of nearest education facility	Off-site
% children going to school	None

LIVELIHOOD

Number of families with source of income	2
Access to income generating activities	No

COMMUNICATION

Main source for obtaining information	Mobile phone	Main topic of information requested	Safety and Security
---------------------------------------	--------------	-------------------------------------	---------------------



82

Households (HH)

584

Individuals

Round 8

29 February, 2016

Site ID	TR_S009
Site Type	Collective Settlement/Centre
Site Classification	Spontaneous
Site Open Date	20-Apr-14
Admin 1	TARABA
Admin 2	WUKARI
Admin 3	PUJE
Latitude	7.867610
Longitude	9.785993

DEMOGRAPHICS

Age/Sex	<1 year	1-5 years	6-17 years	18-59 years	>60 years	Total
Male	7	26	92	120	14	259
Female	10	37	118	149	11	325
Total	17	63	210	269	25	584

VULNERABLE GROUPS

Pregnant Women	9	1.5%
Breastfeeding Mothers	20	3.4%
Persons with Physical Disabilities	1	0.2%
Persons with Mental Disabilities	0	0.0%
Single Female Headed Households	4	0.7%
Single Male Headed Households	17	2.9%
Older Persons	25	4.3%
Total	76	13.0%

MOBILITY

Place of Origin of Largest IDP Group	TARABA	WUKARI	JIBU
Place of Origin of 2nd Largest IDP Group	TARABA	GASSOL	WURYO
Area of intended return for Largest IDP Group	Place of origin		
Barriers to return home for Largest IDP Group	House damaged/destroyed		

SITE MANAGEMENT AGENCY (SMA)

Type of SMA	NULL	Agency Name	NULL
SMA Contact Name	NULL	Phone Number	7066744441

SERVICES

SHELTER

% families living outside (no shelter)	None	Most needed NFIs	Blankets/Mats
% families living in tents	None	% HHs with mosquito nets	None
% families living in makeshift shelter	None	% HHs with access to safe cooking facilities	>75%
% families living indoors (solid walls)	>75%	% HHs with access to electricity	None

HEALTH

Location of health facilities/services	On-site (<3 km)	Access to health facility/services	No
Health facilities/services provider	None	Most prevalent health problems	Fever

WASH

Location of site's main water source	On-site (<10 mn)	Total number functioning toilets	0
Liters of water per person per day	5 - 10 ltr	Separate male/female toilets	No
Main problems with drinking water	Taste	Separate male/female bathing areas	No

FOOD

Access to food	Yes, off site	Frequency of food distribution	Irregular
Access to market	No	Supplementary feeding for pregnant/lactant mothers?	No
Most common source for obtaining food	ost community donation	Supplementary feeding for children?	No

PROTECTION

Security provided on-site	No	GBV referral mechanism in place	No
Main security provider	None	Number of women friendly spaces	0
Most common type of security incident	None	Number of child friendly spaces	0
Most common type of GBV incident	Unknown	Most reported problem in receiving support	ssistance was physically inadequate for most vulnerat

EDUCATION

Location of nearest education facility	Off-site
% children going to school	None

LIVELIHOOD

Number of families with source of income	2
Access to income generating activities	Yes

COMMUNICATION

Main source for obtaining information	Mobile phone	Main topic of information requested	Safety and Security
---------------------------------------	--------------	-------------------------------------	---------------------



50 Households (HH) **180** Individuals **Round 8**
 29 February, 2016

Site ID	TR_S011
Site Type	Collective Settlement/Centre
Site Classification	Spontaneous
Site Open Date	06/13/2013
Admin 1	TARABA
Admin 2	DONGA
Admin 3	ASIBITI
Latitude	7.643210
Longitude	10.045860

DEMOGRAPHICS						Total
Age/Sex	<1 year	1-5 years	6-17 years	18-59 years	>60 years	
Male	9	23	23	41	4	100
Female	12	18	19	24	7	80
Total	21	41	42	65	11	180

VULNERABLE GROUPS		
Pregnant Women	10	5.6%
Breastfeeding Mothers	28	15.6%
Persons with Physical Disabilities	0	0.0%
Persons with Mental Disabilities	0	0.0%
Single Female Headed Households	4	2.2%
Single Male Headed Households	5	2.8%
Older Persons	11	6.1%
Total	58	32.2%

MOBILITY			
Place of Origin of Largest IDP Group	TARABA	DONGA	ASIBITI
Place of Origin of 2nd Largest IDP Group	PLATEAU	WASE	KADARKO
Area of intended return for Largest IDP Group	Place of origin		
Barriers to return home for Largest IDP Group	House damaged/destroyed		

SITE MANAGEMENT AGENCY (SMA)			
Type of SMA	NULL	Agency Name	NULL
SMA Contact Name	NULL	Phone Number	NA

SERVICES			
SHELTER			
% families living outside (no shelter)	<25%	Most needed NFIs	Blankets/Mats
% families living in tents	None	% HHs with mosquito nets	<25%
% families living in makeshift shelter	<25%	% HHs with access to safe cooking facilities	<25%
% families living indoors (solid walls)	<75%	% HHs with access to electricity	None

HEALTH			
Location of health facilities/services	Off-site (<3 km)	Access to health facility/services	Yes
Health facilities/services provider	Government	Most prevalent health problems	Fever

WASH			
Location of site's main water source	Off-site (>10 mn)	Total number functioning toilets	2
Liters of water per person per day	Unknown	Separate male/female toilets	No
Main problems with drinking water	Taste	Separate male/female bathing areas	No

FOOD			
Access to food	Yes, on site	Frequency of food distribution	Irregular
Access to market	Yes	Supplementary feeding for pregnant/lactant mothers?	No
Most common source for obtaining food	ost community donation	Supplementary feeding for children?	No

PROTECTION			
Security provided on-site	Yes	GBV referral mechanism in place	No
Main security provider	Police	Number of women friendly spaces	0
Most common type of security incident	None	Number of child friendly spaces	0
Most common type of GBV incident	None	Most reported problem in receiving support	None

EDUCATION		LIVELIHOOD	
Location of nearest education facility	On-site	Number of families with source of income	11
% children going to school	None	Access to income generating activities	No

COMMUNICATION			
Main source for obtaining information	Local Leader	Main topic of information requested	Shelter



12 Households (HH) **47** Individuals **Round 8**
 29 February, 2016

Site ID	TR_S012
Site Type	Collective Settlement/Centre
Site Classification	Spontaneous
Site Open Date	03/14/2014
Admin 1	TARABA
Admin 2	BALI
Admin 3	BALI A
Latitude	7.855040
Longitude	10.966580

DEMOGRAPHICS

Age/Sex	<1 year	1-5 years	6-17 years	18-59 years	>60 years	Total
Male	2	4	1	15	2	24
Female	0	3	3	11	6	23
Total	2	7	4	26	8	47

VULNERABLE GROUPS

Pregnant Women	0	0.0%
Breastfeeding Mothers	2	4.3%
Persons with Physical Disabilities	1	2.1%
Persons with Mental Disabilities	0	0.0%
Single Female Headed Households	5	10.6%
Single Male Headed Households	3	6.4%
Older Persons	8	17.0%
Total	19	40.4%

MOBILITY

Place of Origin of Largest IDP Group	TARABA	BALI	BALI B
Place of Origin of 2nd Largest IDP Group	TARABA	BALI	BALI A
Area of intended return for Largest IDP Group	Place of origin		
Barriers to return home for Largest IDP Group	Lack of safety		

SITE MANAGEMENT AGENCY (SMA)

Type of SMA	NULL	Agency Name	NULL
SMA Contact Name	NULL	Phone Number	NA

SERVICES

SHELTER

% families living outside (no shelter)	None	Most needed NFIs	Blankets/Mats
% families living in tents	>75%	% HHs with mosquito nets	<25%
% families living in makeshift shelter	None	% HHs with access to safe cooking facilities	<25%
% families living indoors (solid walls)	<25%	% HHs with access to electricity	>75%

HEALTH

Location of health facilities/services	On-site (<3 km)	Access to health facility/services	Yes
Health facilities/services provider	NGO	Most prevalent health problems	Fever

WASH

Location of site's main water source	On-site (<10 mn)	Total number functioning toilets	4
Liters of water per person per day	>15 ltr	Separate male/female toilets	Yes
Main problems with drinking water	None	Separate male/female bathing areas	No

FOOD

Access to food	Yes, on site	Frequency of food distribution	Irregular
Access to market	Yes	Supplementary feeding for pregnant/lactant mothers?	No
Most common source for obtaining food	Distribution	Supplementary feeding for children?	No

PROTECTION

Security provided on-site	Yes	GBV referral mechanism in place	No
Main security provider	Self organized	Number of women friendly spaces	0
Most common type of security incident	None	Number of child friendly spaces	0
Most common type of GBV incident	None	Most reported problem in receiving support	None

EDUCATION

Location of nearest education facility	Off-site
% children going to school	<75%

LIVELIHOOD

Number of families with source of income	2
Access to income generating activities	Yes

COMMUNICATION

Main source for obtaining information	Local Leader	Main topic of information requested	Situation in areas of origin
---------------------------------------	--------------	-------------------------------------	------------------------------



30
Households (HH)

179
Individuals

Round 8
29 February, 2016

Site ID	TR_S014
Site Type	Collective Settlement/Centre
Site Classification	Spontaneous
Site Open Date	03/14/2014
Admin 1	TARABA
Admin 2	BALI
Admin 3	BALI A
Latitude	7.850860
Longitude	10.964570

DEMOGRAPHICS

Age/Sex	<1 year	1-5 years	6-17 years	18-59 years	>60 years	Total
Male	5	26	13	31	9	84
Female	7	22	15	43	8	95
Total	12	48	28	74	17	179

VULNERABLE GROUPS

Pregnant Women	11	6.1%
Breastfeeding Mothers	16	8.9%
Persons with Physical Disabilities	11	6.1%
Persons with Mental Disabilities	0	0.0%
Single Female Headed Households	4	2.2%
Single Male Headed Households	5	2.8%
Older Persons	17	9.5%
Total	64	35.8%

MOBILITY

Place of Origin of Largest IDP Group	TARABA	BALI	BALI A
Place of Origin of 2nd Largest IDP Group	TARABA	BALI	SUNTAI
Area of intended return for Largest IDP Group	Place of origin		
Barriers to return home for Largest IDP Group	Lack of safety		

SITE MANAGEMENT AGENCY (SMA)

Type of SMA	Religious entity	Agency Name	NKST CHURCH
SMA Contact Name	NKST CHURCH	Phone Number	8084923132

SERVICES

SHELTER

% families living outside (no shelter)	<25%	Most needed NFIs	Blankets/Mats
% families living in tents	None	% HHs with mosquito nets	<25%
% families living in makeshift shelter	None	% HHs with access to safe cooking facilities	None
% families living indoors (solid walls)	>75%	% HHs with access to electricity	None

HEALTH

Location of health facilities/services	Off-site (>3 km)	Access to health facility/services	Yes
Health facilities/services provider	Local clinic	Most prevalent health problems	Malaria

WASH

Location of site's main water source	Off-site (<10 mn)	Total number functioning toilets	1
Liters of water per person per day	10 - 15 ltr	Separate male/female toilets	No
Main problems with drinking water	Taste	Separate male/female bathing areas	Yes

FOOD

Access to food	Yes, on site	Frequency of food distribution	Irregular
Access to market	Yes	Supplementary feeding for pregnant/lactant mothers?	No
Most common source for obtaining food	Distribution	Supplementary feeding for children?	No

PROTECTION

Security provided on-site	Yes	GBV referral mechanism in place	No
Main security provider	Self organized	Number of women friendly spaces	0
Most common type of security incident	None	Number of child friendly spaces	0
Most common type of GBV incident	None	Most reported problem in receiving support	Not enough assistance for all entitled

EDUCATION

Location of nearest education facility	Off-site
% children going to school	None

LIVELIHOOD

Number of families with source of income	8
Access to income generating activities	No

COMMUNICATION

Main source for obtaining information	Local Leader	Main topic of information requested	Safety and Security
---------------------------------------	--------------	-------------------------------------	---------------------



97

Households (HH)

679

Individuals

Round 8

29 February, 2016

Site ID	TR_S016
Site Type	Collective Settlement/Centre
Site Classification	Spontaneous
Site Open Date	03/19/2014
Admin 1	TARABA
Admin 2	WUKARI
Admin 3	BANTAJE
Latitude	8.135730
Longitude	10.124460

DEMOGRAPHICS

Age/Sex	<1 year	1-5 years	6-17 years	18-59 years	>60 years	Total
Male	15	31	125	126	17	314
Female	17	41	143	143	21	365
Total	32	72	268	269	38	679

VULNERABLE GROUPS

Pregnant Women	8	1.2%
Breastfeeding Mothers	38	5.6%
Persons with Physical Disabilities	0	0.0%
Persons with Mental Disabilities	0	0.0%
Single Female Headed Households	15	2.2%
Single Male Headed Households	4	0.6%
Older Persons	38	5.6%
Total	103	15.2%

MOBILITY

Place of Origin of Largest IDP Group	TARABA	WUKARI	HOSPITAL
Place of Origin of 2nd Largest IDP Group	TARABA	WUKARI	PUJE
Area of intended return for Largest IDP Group	Place of origin		
Barriers to return home for Largest IDP Group	House damaged/destroyed		

SITE MANAGEMENT AGENCY (SMA)

Type of SMA	NULL	Agency Name	NULL
SMA Contact Name	NULL	Phone Number	NA

SERVICES

SHELTER

% families living outside (no shelter)	None	Most needed NFIs	Blankets/Mats
% families living in tents	None	% HHs with mosquito nets	None
% families living in makeshift shelter	<25%	% HHs with access to safe cooking facilities	>75%
% families living indoors (solid walls)	>75%	% HHs with access to electricity	None

HEALTH

Location of health facilities/services	Off-site (<3 km)	Access to health facility/services	No
Health facilities/services provider	None	Most prevalent health problems	Diarrhea

WASH

Location of site's main water source	Off-site (<10 mn)	Total number functioning toilets	2
Liters of water per person per day	5 - 10 ltr	Separate male/female toilets	Yes
Main problems with drinking water	Taste	Separate male/female bathing areas	Yes

FOOD

Access to food	Yes, off site	Frequency of food distribution	Irregular
Access to market	Yes	Supplementary feeding for pregnant/lactant mothers?	No
Most common source for obtaining food	ost community donation	Supplementary feeding for children?	No

PROTECTION

Security provided on-site	No	GBV referral mechanism in place	No
Main security provider	None	Number of women friendly spaces	0
Most common type of security incident	None	Number of child friendly spaces	0
Most common type of GBV incident	None	Most reported problem in receiving support	ssistance was physically inadequate for most vulnerat

EDUCATION

Location of nearest education facility	Off-site
% children going to school	None

LIVELIHOOD

Number of families with source of income	2
Access to income generating activities	No

COMMUNICATION

Main source for obtaining information	Mobile phone	Main topic of information requested	Safety and Security
---------------------------------------	--------------	-------------------------------------	---------------------



18
Households (HH)

50
Individuals

Round 8
29 February, 2016

Site ID	TR_S017
Site Type	Collective Settlement/Centre
Site Classification	Spontaneous
Site Open Date	03/14/2014
Admin 1	TARABA
Admin 2	BALI
Admin 3	BALI B
Latitude	7.855010
Longitude	10.965910

DEMOGRAPHICS

Age/Sex	<1 year	1-5 years	6-17 years	18-59 years	>60 years	Total
Male	1	4	7	8	2	22
Female	2	4	6	13	3	28
Total	3	8	13	21	5	50

VULNERABLE GROUPS

Pregnant Women	3	6.0%
Breastfeeding Mothers	4	8.0%
Persons with Physical Disabilities	0	0.0%
Persons with Mental Disabilities	0	0.0%
Single Female Headed Households	2	4.0%
Single Male Headed Households	3	6.0%
Older Persons	5	10.0%
Total	17	34.0%

MOBILITY

Place of Origin of Largest IDP Group	TARABA	BALI	TAKALAFIYA
Place of Origin of 2nd Largest IDP Group	TARABA	BALI	MAIHULA
Area of intended return for Largest IDP Group	Place of origin		
Barriers to return home for Largest IDP Group	Lack of safety		

SITE MANAGEMENT AGENCY (SMA)

Type of SMA	NULL	Agency Name	NULL
SMA Contact Name	NULL	Phone Number	NA

SERVICES

SHELTER

% families living outside (no shelter)	None	Most needed NFIs	Blankets/Mats
% families living in tents	None	% HHs with mosquito nets	<75%
% families living in makeshift shelter	>75%	% HHs with access to safe cooking facilities	None
% families living indoors (solid walls)	<25%	% HHs with access to electricity	None

HEALTH

Location of health facilities/services	Off-site (>3 km)	Access to health facility/services	Yes
Health facilities/services provider	Government	Most prevalent health problems	Malaria

WASH

Location of site's main water source	Off-site (>10 mn)	Total number functioning toilets	0
Liters of water per person per day	>15 ltr	Separate male/female toilets	No
Main problems with drinking water	Taste	Separate male/female bathing areas	No

FOOD

Access to food	Yes, on site	Frequency of food distribution	Irregular
Access to market	Yes	Supplementary feeding for pregnant/lactant mothers?	No
Most common source for obtaining food	Distribution	Supplementary feeding for children?	No

PROTECTION

Security provided on-site	Yes	GBV referral mechanism in place	No
Main security provider	Police	Number of women friendly spaces	0
Most common type of security incident	None	Number of child friendly spaces	0
Most common type of GBV incident	None	Most reported problem in receiving support	Non-affected groups are given humanitarian assistance

EDUCATION

Location of nearest education facility	None
% children going to school	None

LIVELIHOOD

Number of families with source of income	3
Access to income generating activities	No

COMMUNICATION

Main source for obtaining information	Local Leader	Main topic of information requested	Situation in areas of origin
---------------------------------------	--------------	-------------------------------------	------------------------------



116
Households (HH)

621
Individuals

Round 8
29 February, 2016

Site ID	TR_S018
Site Type	Collective Settlement/Centre
Site Classification	Spontaneous
Site Open Date	2-Jun-15
Admin 1	TARABA
Admin 2	JALINGO
Admin 3	KONA
Latitude	8.951720
Longitude	11.326710

DEMOGRAPHICS

Age/Sex	<1 year	1-5 years	6-17 years	18-59 years	>60 years	Total
Male	16	35	62	121	52	286
Female	20	47	73	131	64	335
Total	36	82	135	252	116	621

VULNERABLE GROUPS

Pregnant Women	26	4.2%
Breastfeeding Mothers	45	7.2%
Persons with Physical Disabilities	4	0.6%
Persons with Mental Disabilities	0	0.0%
Single Female Headed Households	34	5.5%
Single Male Headed Households	11	1.8%
Older Persons	116	18.7%
Total	236	38.0%

MOBILITY

Place of Origin of Largest IDP Group	BORNO	GWOZA	GUDUF NAGADIYO
Place of Origin of 2nd Largest IDP Group	BORNO	GWOZA	MBAGDA/ LIMAN KARA/ NEW SET
Area of intended return for Largest IDP Group	Place of origin		
Barriers to return home for Largest IDP Group	House damaged/destroyed		

SITE MANAGEMENT AGENCY (SMA)

Type of SMA	NULL	Agency Name	N/A
SMA Contact Name	N/A	Phone Number	N/A

SERVICES

SHELTER

% families living outside (no shelter)	None	Most needed NFIs	Kitchen sets
% families living in tents	None	% HHs with mosquito nets	>75%
% families living in makeshift shelter	<25%	% HHs with access to safe cooking facilities	>75%
% families living indoors (solid walls)	>75%	% HHs with access to electricity	<50%

HEALTH

Location of health facilities/services	On-site (<3 km)	Access to health facility/services	Yes
Health facilities/services provider	Government	Most prevalent health problems	Malaria

WASH

Location of site's main water source	On-site (<10 mn)	Total number functioning toilets	0
Liters of water per person per day	5 - 10 ltr	Separate male/female toilets	No
Main problems with drinking water	Suspended solids	Separate male/female bathing areas	No

FOOD

Access to food	Yes, off site	Frequency of food distribution	Irregular
Access to market	Yes	Supplementary feeding for pregnant/lactant mothers?	No
Most common source for obtaining food	Cultivated	Supplementary feeding for children?	No

PROTECTION

Security provided on-site	Yes	GBV referral mechanism in place	No
Main security provider	Local Authorities	Number of women friendly spaces	0
Most common type of security incident	None	Number of child friendly spaces	0
Most common type of GBV incident	None	Most reported problem in receiving support	Assistance did not respond to the actual need

EDUCATION

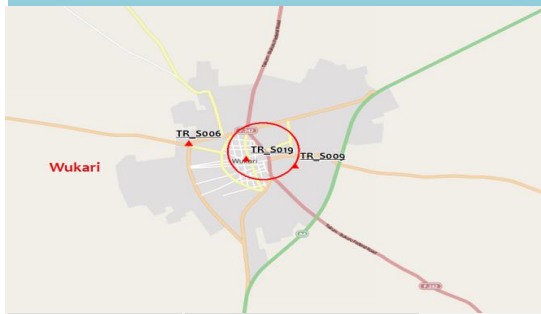
Location of nearest education facility	Off-site
% children going to school	<25%

LIVELIHOOD

Number of families with source of income	0
Access to income generating activities	Yes

COMMUNICATION

Main source for obtaining information	Mobile phone	Main topic of information requested	Situation in areas of origin
---------------------------------------	--------------	-------------------------------------	------------------------------



286
Households (HH)

2002
Individuals

Round 8
29 February, 2016

Site ID	TR_S019
Site Type	Collective Settlement/Centre
Site Classification	Spontaneous
Site Open Date	9-Jun-14
Admin 1	TARABA
Admin 2	WUKARI
Admin 3	HOSPITAL
Latitude	7.870976
Longitude	9.777835

DEMOGRAPHICS

Age/Sex	<1 year	1-5 years	6-17 years	18-59 years	>60 years	Total
Male	98	169	301	487	54	1,109
Female	101	142	282	321	47	893
Total	199	311	583	808	101	2,002

VULNERABLE GROUPS

Pregnant Women	59	2.9%
Breastfeeding Mothers	221	11.0%
Persons with Physical Disabilities	0	0.0%
Persons with Mental Disabilities	0	0.0%
Single Female Headed Households	34	1.7%
Single Male Headed Households	15	0.7%
Older Persons	101	5.0%
Total	430	21.5%

MOBILITY

Place of Origin of Largest IDP Group	TARABA	WUKARI	AVYI
Place of Origin of 2nd Largest IDP Group	TARABA	WUKARI	PUJE
Area of intended return for Largest IDP Group	Place of origin		
Barriers to return home for Largest IDP Group	House damaged/destroyed		

SITE MANAGEMENT AGENCY (SMA)

Type of SMA	NULL	Agency Name	N/A
SMA Contact Name	N/A	Phone Number	N/A

SERVICES

SHELTER

% families living outside (no shelter)	None	Most needed NFIs	Blankets/Mats
% families living in tents	<25%	% HHHs with mosquito nets	<75%
% families living in makeshift shelter	<25%	% HHHs with access to safe cooking facilities	<50%
% families living indoors (solid walls)	>75%	% HHHs with access to electricity	<25%

HEALTH

Location of health facilities/services	None	Access to health facility/services	No
Health facilities/services provider	None	Most prevalent health problems	Malaria

WASH

Location of site's main water source	Off-site (>10 mn)	Total number functioning toilets	4
Liters of water per person per day	5 - 10 ltr	Separate male/female toilets	No
Main problems with drinking water	None	Separate male/female bathing areas	No

FOOD

Access to food	Yes, off site	Frequency of food distribution	Irregular
Access to market	Yes	Supplementary feeding for pregnant/lactant mothers?	No
Most common source for obtaining food	ost community donation	Supplementary feeding for children?	No

PROTECTION

Security provided on-site	Yes	GBV referral mechanism in place	No
Main security provider	Military	Number of women friendly spaces	0
Most common type of security incident	None	Number of child friendly spaces	0
Most common type of GBV incident	Unknown	Most reported problem in receiving support	ssistance was physically inadequate for most vulnerat

EDUCATION

Location of nearest education facility	Off-site	Number of families with source of income	7
% children going to school	None	Access to income generating activities	No

LIVELIHOOD

COMMUNICATION

Main source for obtaining information	Local Leader	Main topic of information requested	Safety and Security
---------------------------------------	--------------	-------------------------------------	---------------------