

EMERGENCY TRACKING TOOL (ETT): DISPLACEMENT FROM AL HUDAYDAH

SUMMARY OF DISPLACEMENT SITUATION

IOM YEMEN - REPORT #13 (1 JUNE - 26 SEPTEMBER 2018)

DATA SOURCE: IOM AND NATIONAL AUTHORITIES

For External Use

70,889

Total Households
Displaced

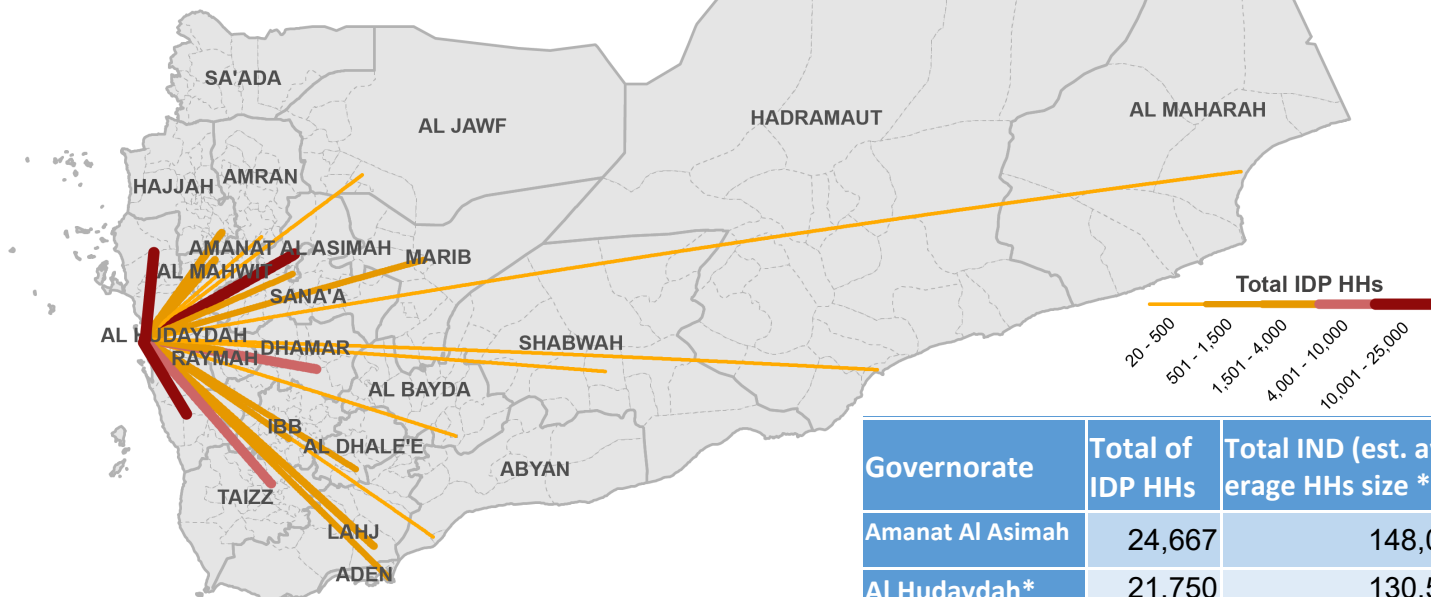
10,418

HHs reported by partners
and verified by IOM

60,471

HHs reported
by partners

MAP 1: DIRECTIONS OF DISPLACEMENT BY GOVERNORATE



Latest Update

From 07 August to 26 September, IOM identified an increase of 13,355 displaced households.

The largest increases being within Amanat Al Asimah , Al Hudaydah and Taizz Governorate, with:

- * 6,447 HH (estimated 38,682 individuals) in Amanat Al Asimah, displaced to Ma'ain, Old City, Shu'aub, Bani Al Harith, Az'zal, Ath'thaorah, At Tahrir and Assafiyah districts. Households reached Amant Al Asimah by bus using Manakhah road access.
- * 5,040 HH (estimated 30,240 individuals) in Al Hudaydah, displaced to Al Marawi'ah, Zabid, Bayt Al Faqiah, Az Zaydiyyah, Al Qanawis, Al Garrahi and Al Mansuriyah district.
- * 794 HH (estimated 4,764 individuals) in Taizz , displaced to Hayfan, Al Misrakh, Al Ma'afer and As Silw district.

Table: Hudaydah household and individual level displacements, per governorate. Covering a period between 1 June – 26 September, 2018.

Governorate	Total of IDP HHs	Total IND (est. average HHs size *6)
Amanat Al Asimah	24,667	148,002
Al Hudaydah*	21,750	130,500
Dhamar	4,948	29,688
Taizz	4,370	26,220
Raymah	2,436	14,616
Lahj	2,139	12,834
Hajjah	2,069	12,414
Al Mahwit	1,829	10,974
Ibb	1,493	8,958
Sana'a	1,277	7,662
Aden	1,265	7,590
Marib	1,150	6,900
Al Dhale'e	553	3,318
Amran	361	2,166
Al Bayda	253	1,518
Abyan	209	1,254
Shabwah	40	240
Al Maharah	36	216
Hadramaut	24	144
Al Jawf	20	120
Grand Total	70,889	425,334

*34,521 HH were displaced within AlHudaydah, of which 12,771 HH were displaced from February to May 2018. And 21,750 HH were displaced from June to 26 Sep 2018.



International Organization for Migration • Yemen

Haddah Zone, P.O. Box 16335, Sana'a, Republic of Yemen Tel: +967 1 410 568 | Fax: + 967 1 412 251

For more information, please send your email to IOMYemenDTM@iom.int

The maps are for illustration purposes only. Names and boundaries on this map do not imply official endorsement or acceptance by IOM.

EMERGENCY TRACKING TOOL (ETT): DISPLACEMENT FROM AL HUDAYDAH

SUMMARY OF DISPLACEMENT SITUATION

IOM YEMEN - REPORT #13 (1 JUNE - 26 SEPTEMBER 2018)

DATA SOURCE: IOM AND NATIONAL AUTHORITIES

For External Use

70,889

Total Households
Displaced

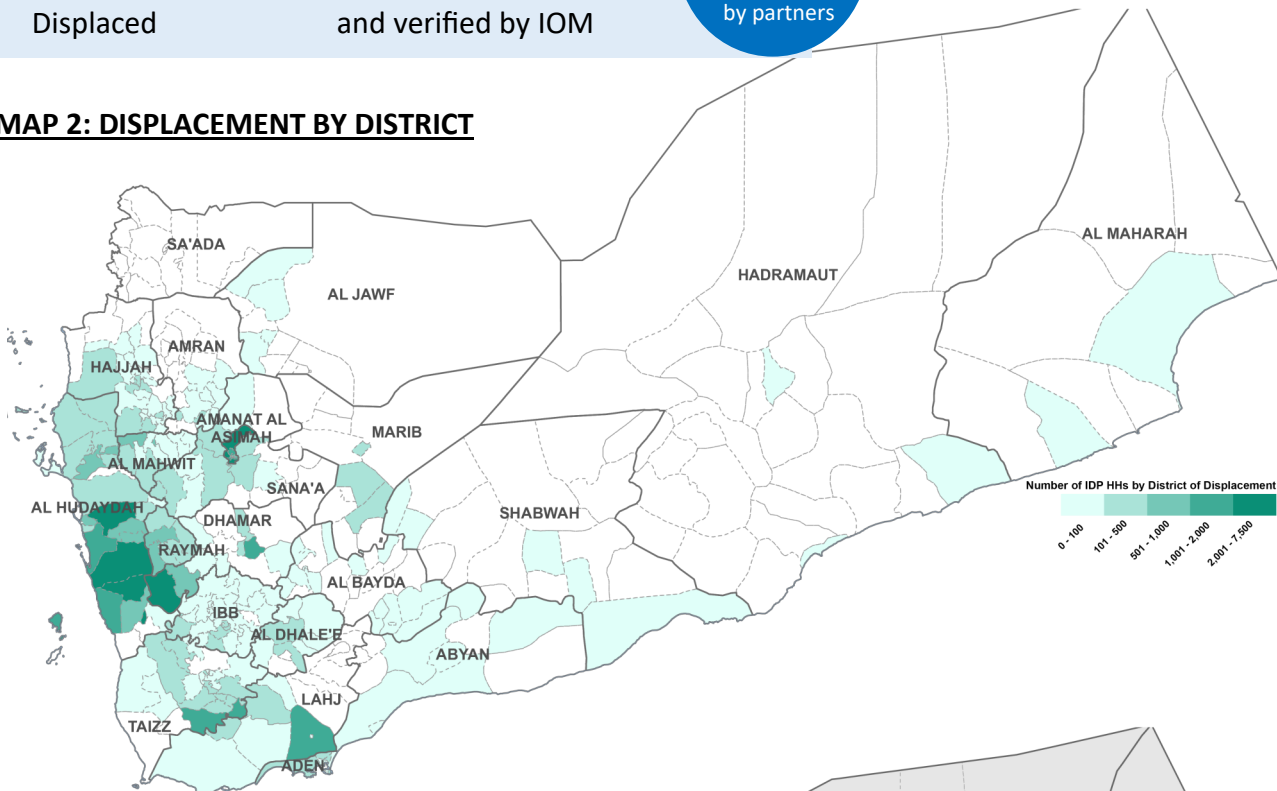
10,418

HHs reported by partners
and verified by IOM

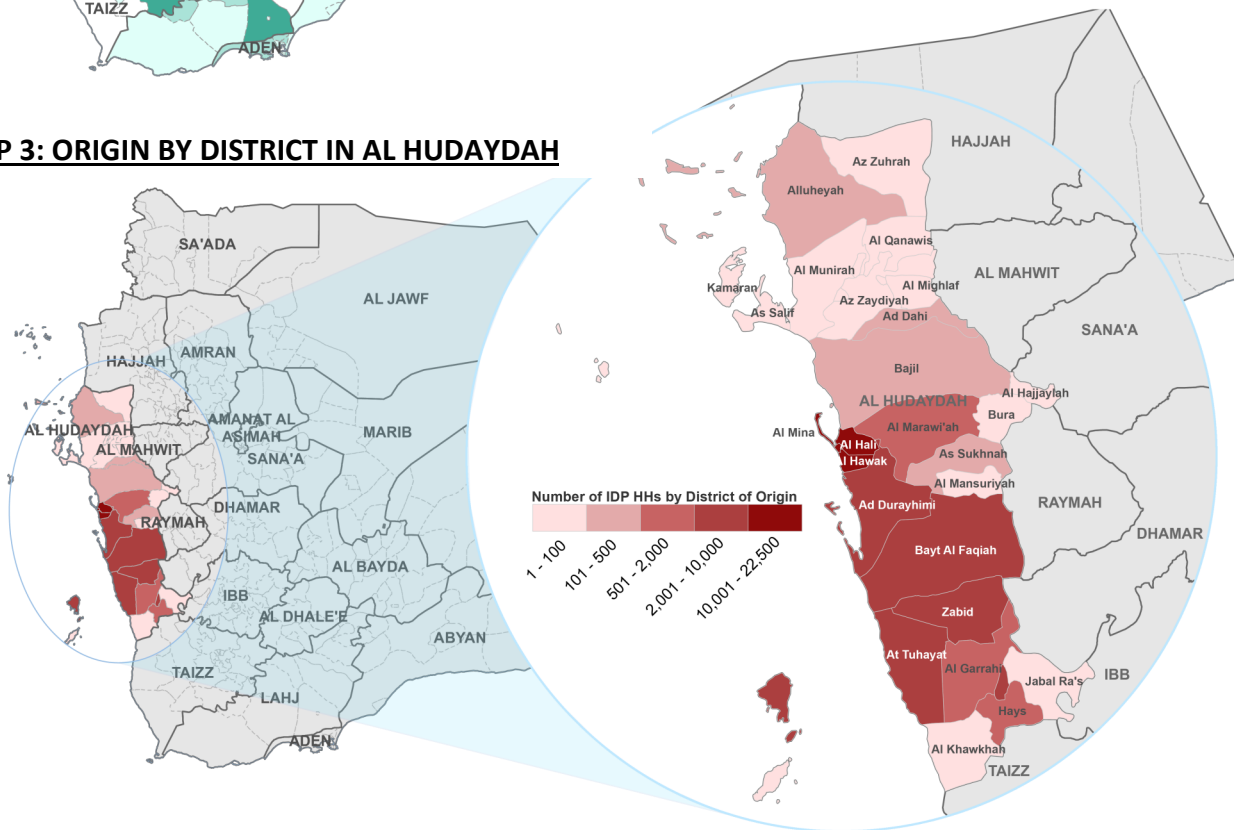
60,471

HHs reported
by partners

MAP 2: DISPLACEMENT BY DISTRICT



MAP 3: ORIGIN BY DISTRICT IN AL HUDAYDAH



International Organization for Migration • Yemen

Haddah Zone, P.O. Box 16335, Sana'a, Republic of Yemen Tel: +967 1 410 568 | Fax: + 967 1 412 251

For more information, please send your email to IOMYemenDTM@iom.int

The maps are for illustration purposes only. Names and boundaries on this map do not imply official endorsement or acceptance by IOM.

EMERGENCY TRACKING TOOL (ETT): DISPLACEMENT FROM AL HUDAYDAH

SUMMARY OF DISPLACEMENT SITUATION

IOM YEMEN - REPORT #13 (1 JUNE - 26 SEPTEMBER 2018)

DATA SOURCE: IOM AND NATIONAL AUTHORITIES

For External Use

70,889

Total Households
Displaced

10,418

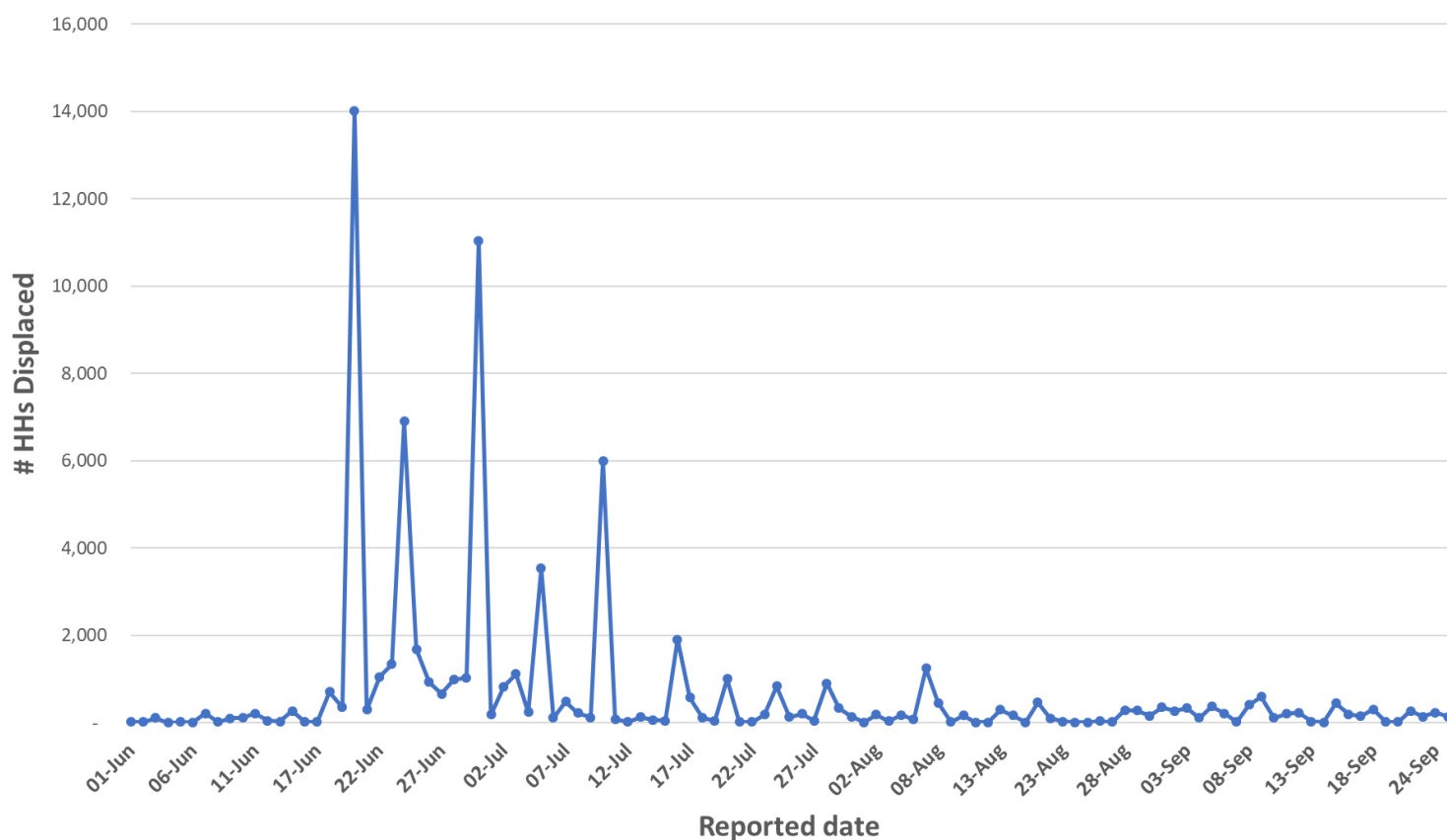
HHs reported by partners
and verified by IOM

60,471

HHs reported
by partners

DISPLACEMENT TIMELINE BASED ON REPORTED DATE

Displaced Families per Day



Methods and Limitations:

- IOM uses the Emergency Tracking Tool to compile daily information from various partners including: local and international NGOs, and local and national authorities. Compilation is done through document review, as well as personal and/or phone interviews.
- Where IOM has direct access, IOM field teams verify information provided by partners through visual observation, review of individual registries and key informant interviews. To date, IOM has verified 15% (10,418 HH) of the reported figures.
- IOM currently has direct access in: Aden, Taizz, Lahj, Al Dhale'e, Abyan, Shabwah, Hadramaut, Al Mahara, Ibb, Albayda and Al Jawf.
- Thus far in Sa'ada, Hajjah, Amran, Al Mahwit, Al Hudaydah, Raymah, Dhamar, Sana'a, Amanat al Asimah, and Marib, IOM relies on checks completed by field partners to confirm, or provide alternative figures. IOM- DTM will have increased access to the above governorates in the coming weeks, and will make continued efforts to understand displacement dynamics in Yemen.