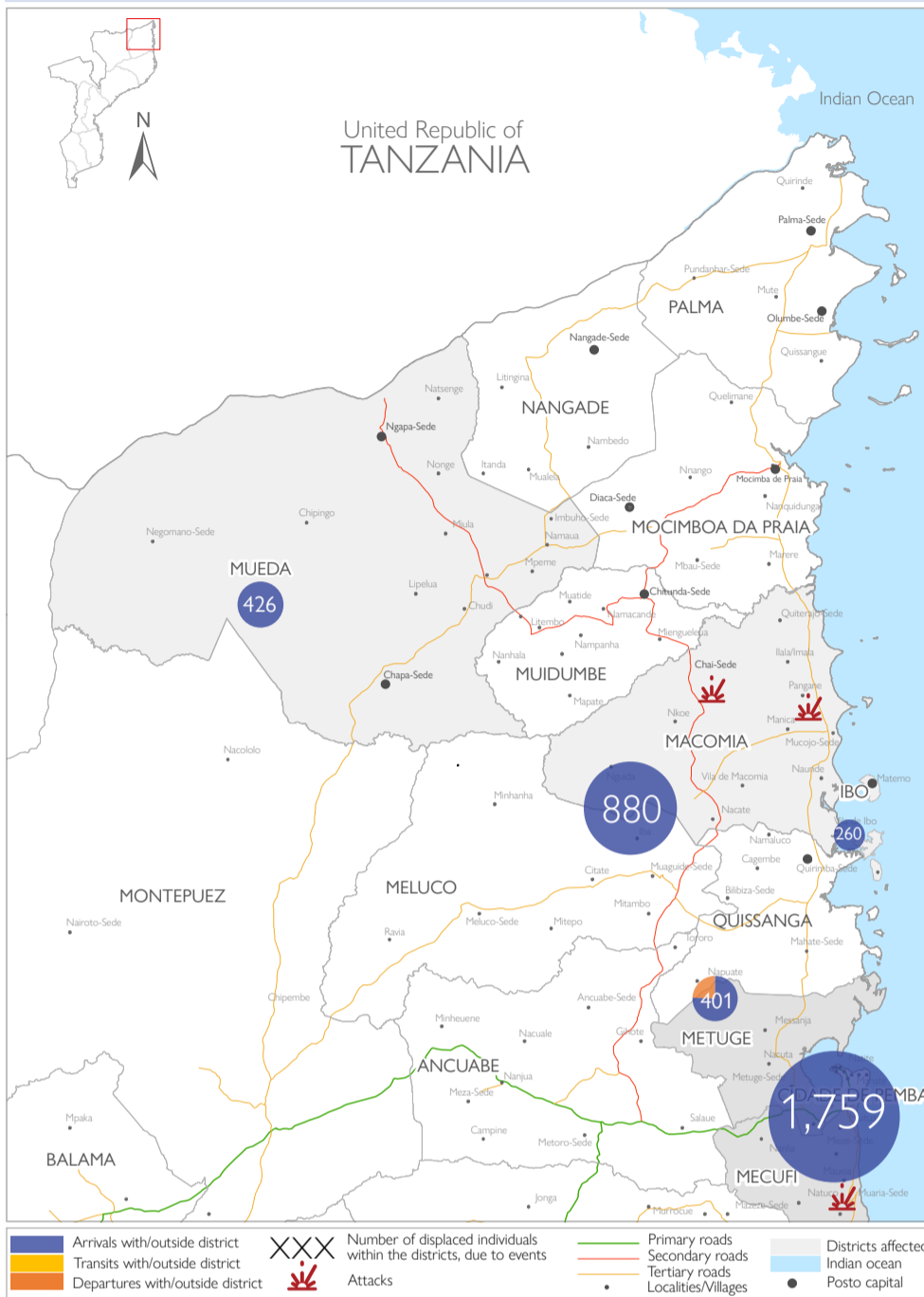


Ibo, Mecufi, Metuge, Macomia, and Mueda Districts, Cabo Delgado, Mozambique



A second wave of attacks in northern Cabo Delgado (22 of January to 05 of February 2024) has triggered the displacement of **3,726** individuals (cumulating **9,069** from 26 of December 2023 to 05 of February 2024), affecting villages across Mocimboa da Praia, Muidumbe, Mecufi, and Macomia. DTM monitoring teams provide below cumulative figures as an update to previous Movement Alerts published (*Movement Alert 92* and *Movement Alert 93*). Of the total individuals displaced, 132 families with 426 individuals have taken refuge in displacement centers of Mueda (Imbuho, Mpeme, and Centro Eduardo Mondlane), 119 families with 415 individuals have taken refuge in displacement centers of Macomia (Nanga A and Nanga B), and 19 families with 69 individuals have taken refuge in displacement centers of Metuge (Naminaue).

During this reporting period, cumulative displacements have been mapped across 4 districts. Please consider below graphs for movement flows at Posto level. Further locational-level data is also available from DTM teams.

- In summary, Mecufi reports an estimate of 464 families with 1,759 individuals (inclusive of 1,143 children) who have been displaced from Natuco and Macomia (Napulubo), and are currently in Sambene, Natuco, Muituia and Maueia.
- In Macomia, 216 families with 880 individuals (inclusive of 520 children) have been displaced from Chai, Mucojo, Nkoe, Pangane, Mieza and are currently located in Nanga A, Nanga B, Changane and Xinavane and Napulubo.
- In Mueda, 132 families with 426 Individual (inclusive 246 children) have been displaced from Mocimboa da Praia (Dica and Nango), are currently located in Mpeme, Imbuho and Vila de Mueda.
- In Metuge, 99 families with 401 individuals (inclusive of 277 children) have been displaced from Chiure (Murocue) and Mecufi (Sambane), are currently located in Bairro 7 de Abril, Mazeze, Nacaca and Naminaue.
- In Ibo, 72 families with 260 individuals (inclusive of 114 children) have been displaced from Macomia (Mucojo and Pangane), are currently located in Matemo, Quirimba and Vila do Ibo.

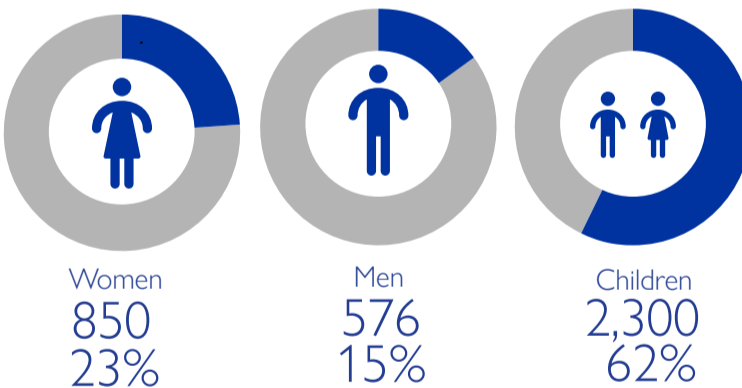
Owing to prevailing security concerns in the region reported by displaced families, intentions on duration of their stay in current locations of displacement sites and host communities remains uncertain. Movements in the region continue to be dynamic within the districts. The objective of the Emergency Tracking Tool (ETT) - Movement Alert is to collect information on large and sudden population movements, providing humanitarian response partners with data on IDPs to support effective humanitarian response. Information is collected through key informants' interviews or direct observation. This alert provides basic information on displacements, and additional information can be shared upon request.

URGENT NEEDS

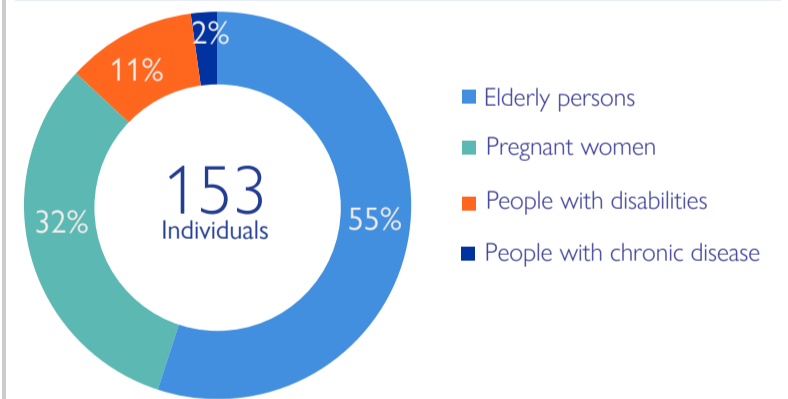


Urgent needs are calculated by weighting the total number of IDP arrivals in each group against the stated priority

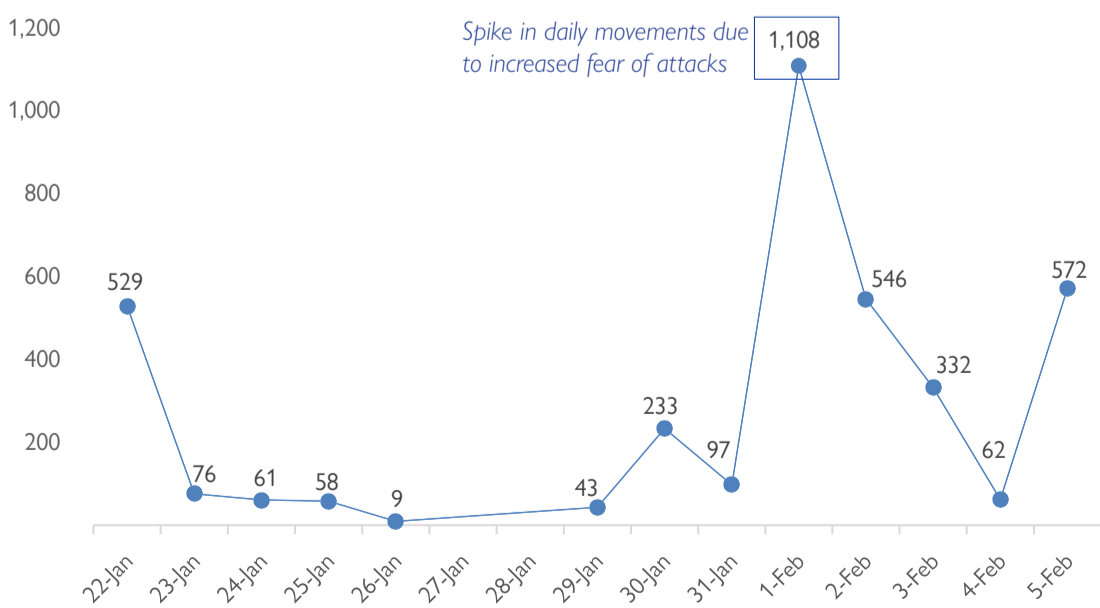
DEMOGRAPHIC PROFILE



VULNERABILITIES



TREND: DISPLACED INDIVIDUALS



MOVEMENT FLOW (DEPARTURE AT POSTO LEVEL)

