

DISPLACEMENT TRACKING MATRIX

IDP SHELTER ARRANGEMENT

IRAQ IDP CRISIS - JANUARY 2014 TO 02 FEBRUARY 2017

IOM's DTM aims to monitor displacement and provide accurate data about the IDP population in Iraq. Data is collected by Rapid Assessment and Response Teams (RART), composed of 110 staff on the entire Iraqi territory. Data is gathered via a network of over 4,000 key informants.

From the start of January 2014 through 02 February 2017, the DTM identified 3,030,006 internally displaced individuals (505,001 families). This map shows the sizes of IDP population residing in 3 main shelter categories (private, critical, camp plus unknown).

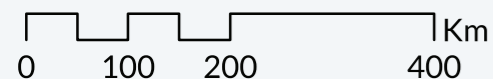
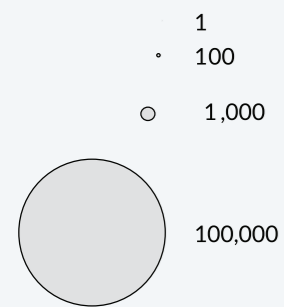


NUMBER OF IDP FAMILIES BY SHELTER TYPES

Governorate	Private Settings	Critical Shelter	Camp	Unknown
Anbar	19,049	7,385	15,156	-
Babylon	6,437	1,283	-	-
Baghdad	57,257	3,098	2,603	7
Basrah	1,573	195	-	-
Dahuk	27,895	12,504	25,590	-
Diyala	9,225	1,303	1,677	120
Erbil	50,292	856	6,485	-
Kerbala	5,135	4,501	1,300	-
Kirkuk	42,287	5,201	6,701	8,640
Missan	671	101	122	-
Muthanna	604	170	-	-
Najaf	4,424	8,208	460	-
Ninewa	29,101	10,407	34,119	3,334
Qadissiya	2,365	1,639	-	-
Salah al-Din	27,035	23,837	2,568	762
Sulaymaniyah	21,063	746	3,733	-
Thi-Qar	1,331	60	-	-
Wassit	3,238	1,146	-	2
Total	308,982	82,640	100,514	12,865
PERCENTAGE	61%	16%	20%	3%

LEGEND

IDP families by location

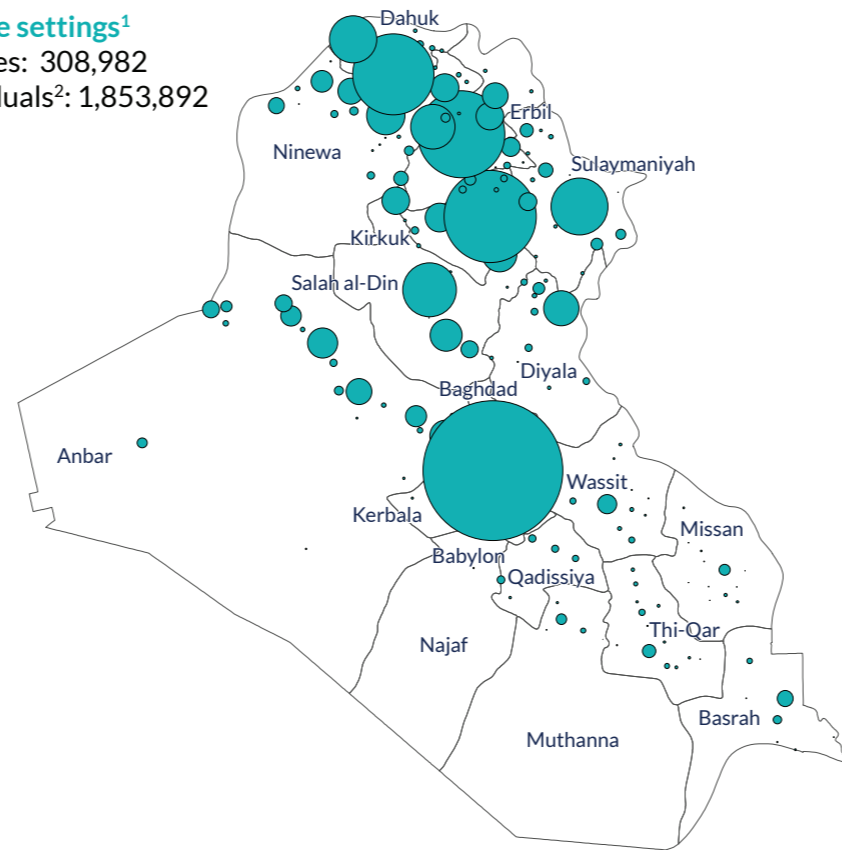


Sources: Thematic data; IOM DTM as of 04/08/2015. Administrative data: OCHACOD. This map is for illustration purposes only. Names and boundaries on this map do not imply official endorsement or acceptance by IOM.

<http://iomiraq.net/dtm-page> @iraqdtm@iom.int

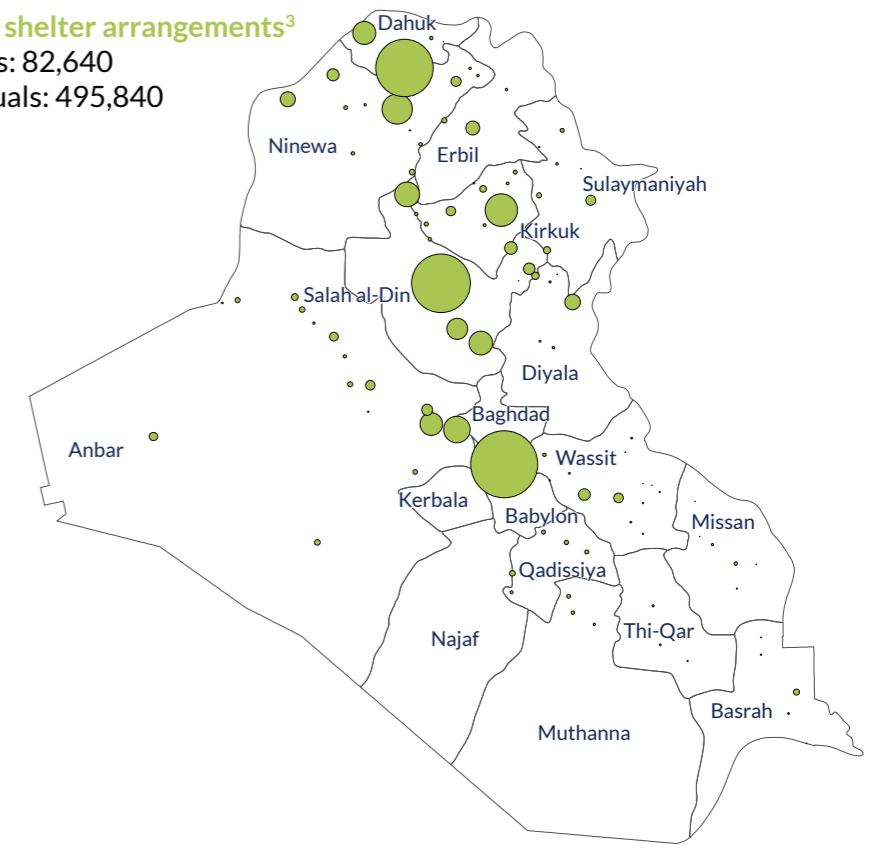
Private settings¹

Families: 308,982
Individuals²: 1,853,892



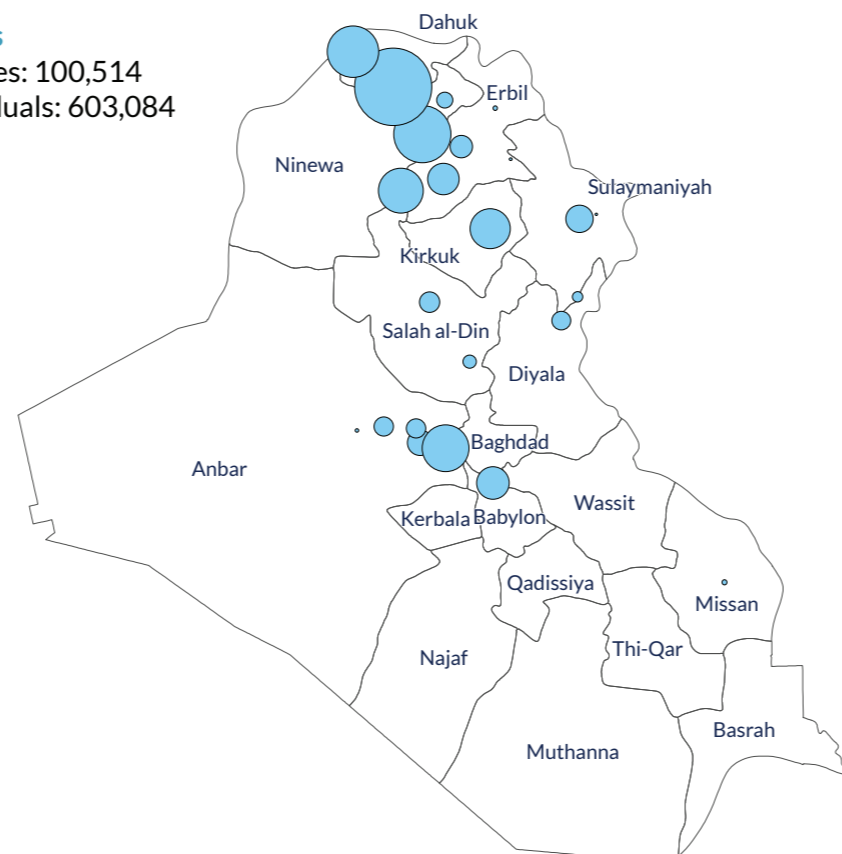
Critical shelter arrangements³

Families: 82,640
Individuals: 495,840



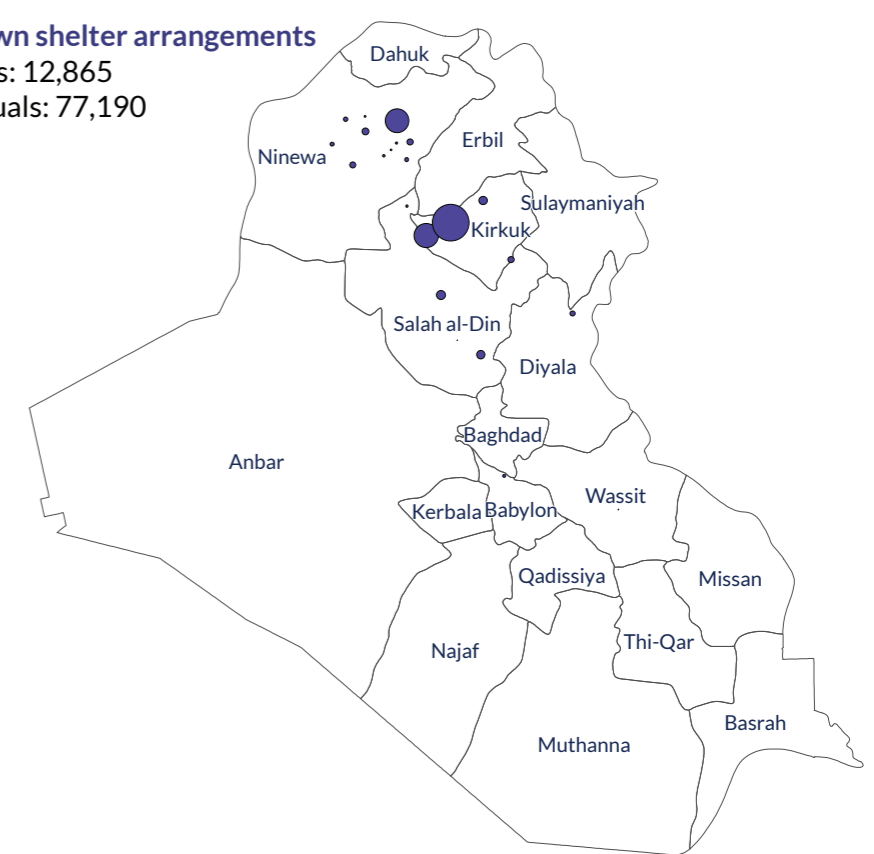
Camps

Families: 100,514
Individuals: 603,084



Unknown shelter arrangements

Families: 12,865
Individuals: 77,190



¹Private Settings include: Rented Houses; Hotels/ Motels; with Host Community. ²Total individuals are estimated by multiplying total families by 6, the average size of an Iraqi family. ³Critical Shelter Arrangements include: Informal Settlements; Religious Buildings; Schools; Unfinished and Abandoned Buildings; and Other Formal Settlements.