

OVERVIEW

The Registered IDP Area Baseline Assessment provides granular data on the number and geographic location of officially registered internally displaced people (IDPs). This report assesses registered IDP presence at the hromada level, also mapping the recorded change since the previous round.

The data collected for the Area Baseline Assessment Round 31 reflects the up-to-date local administrative register of the IDP population as of 31 December 2023, equivalent to a total of 3,522,045 registered IDPs. Registered IDP figures were collected for 1,039 hromadas (78% of all hromadas covered in Ukrainian government-controlled areas), across 108 raions and 23 oblasts. Data disaggregated by age, sex and disability status were provided for around 78 per cent of the administrative units covered.

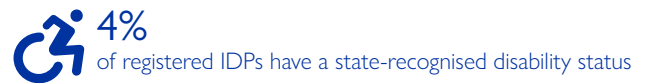
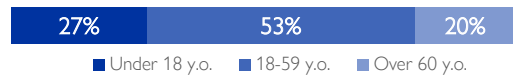
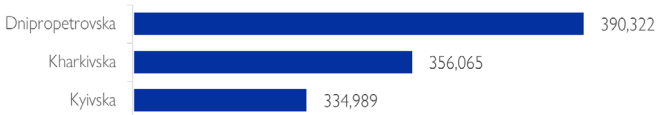
The full extent of this data is available through the [Area Baseline Assessment dashboard](#), including all rounds since March 2023. Through it, users can access information about registered IDP population presence, as well as sex, age and disability disaggregation. The report, dashboard, and dataset at hromada level are for restricted circulation only, following the [OCHA Information Sharing Protocol](#). This data is available on request.

METHODOLOGY

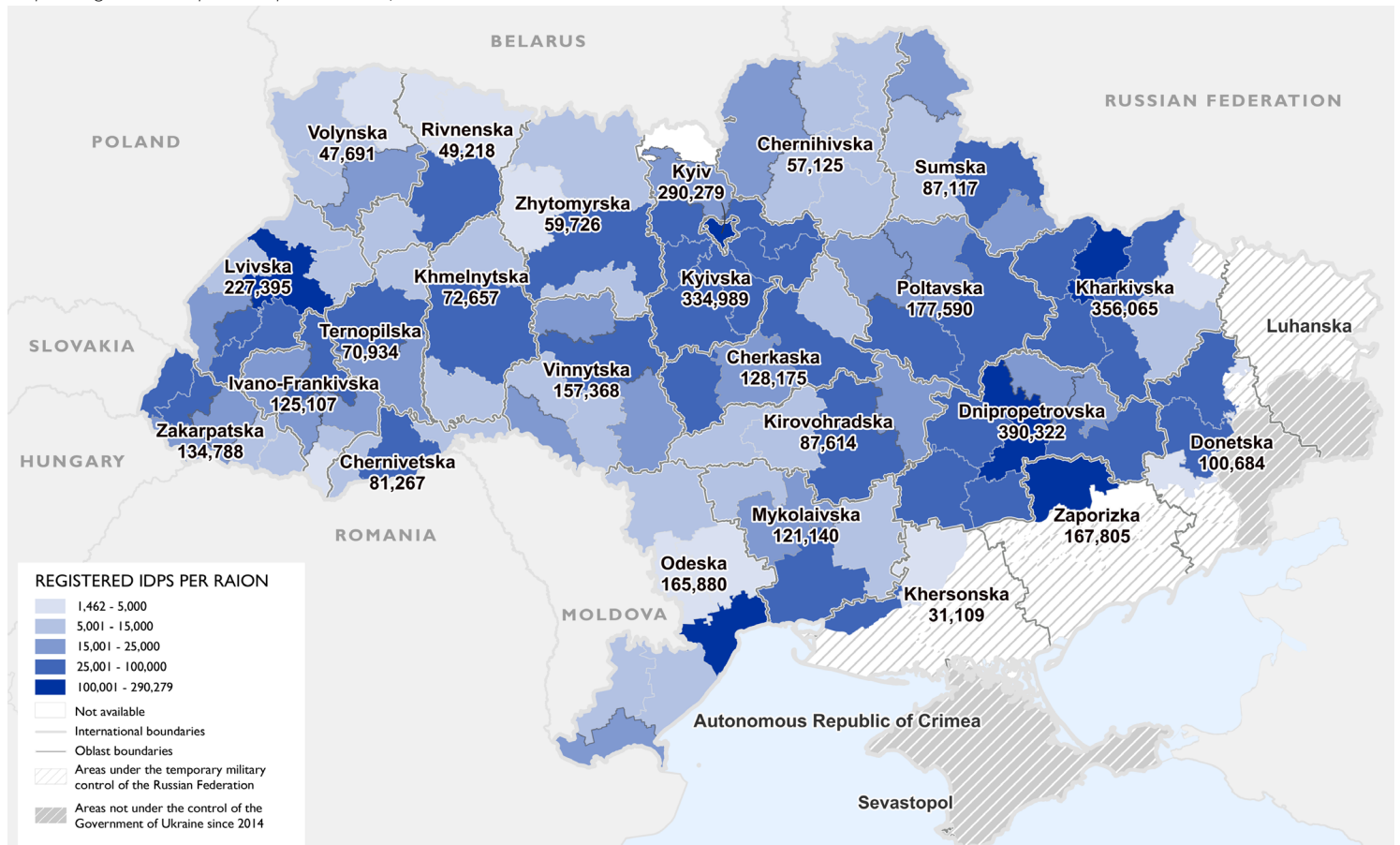
Data for the Area Baseline Assessment is collected through a network of Key Informants within the local oblast administration bodies across the country. Every month, IOM records figures on registered displacement directly from the regional authorities, as well as sex, age and disability prevalence estimates among the registered IDP population. For this assessment, IOM defines IDPs as individuals who have fled their place of habitual residence since 24 February 2022, and are officially registered as an IDP in the Ukrainian registrar kept by local, regional or national authorities.

Geographical coverage can change across rounds. The figures provided in this report reflect the recorded registered IDP population, and as such do not include displaced individuals who have not officially registered with the local authorities. As such, it likely represents an undercount of those who have been de facto forced to flee their homes. For further information on broader displacement figures and trends, see the [IOM General Population Survey](#).

Figure 1: Number of registered IDPs displaced since February 2022 in top three IDP-hosting oblasts



Map 1: Registered IDP presence per raion as of 31 December 2023



This map is for illustration purposes only. The boundaries and names shown and the designations used on this map do not imply official endorsement or acceptance by the International Organization for Migration.

POPULATION DEMOGRAPHICS

Figure 4: Age distribution among registered IDPs, by oblast*

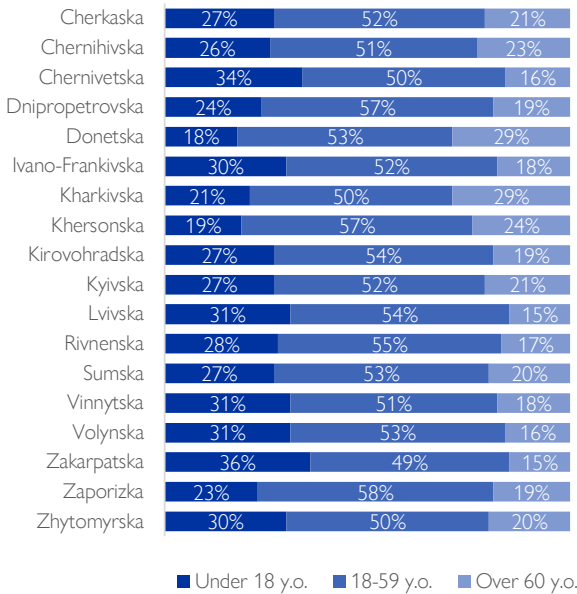
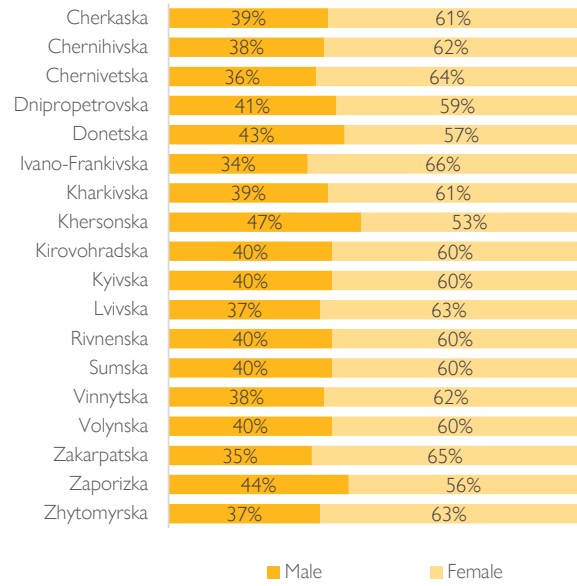
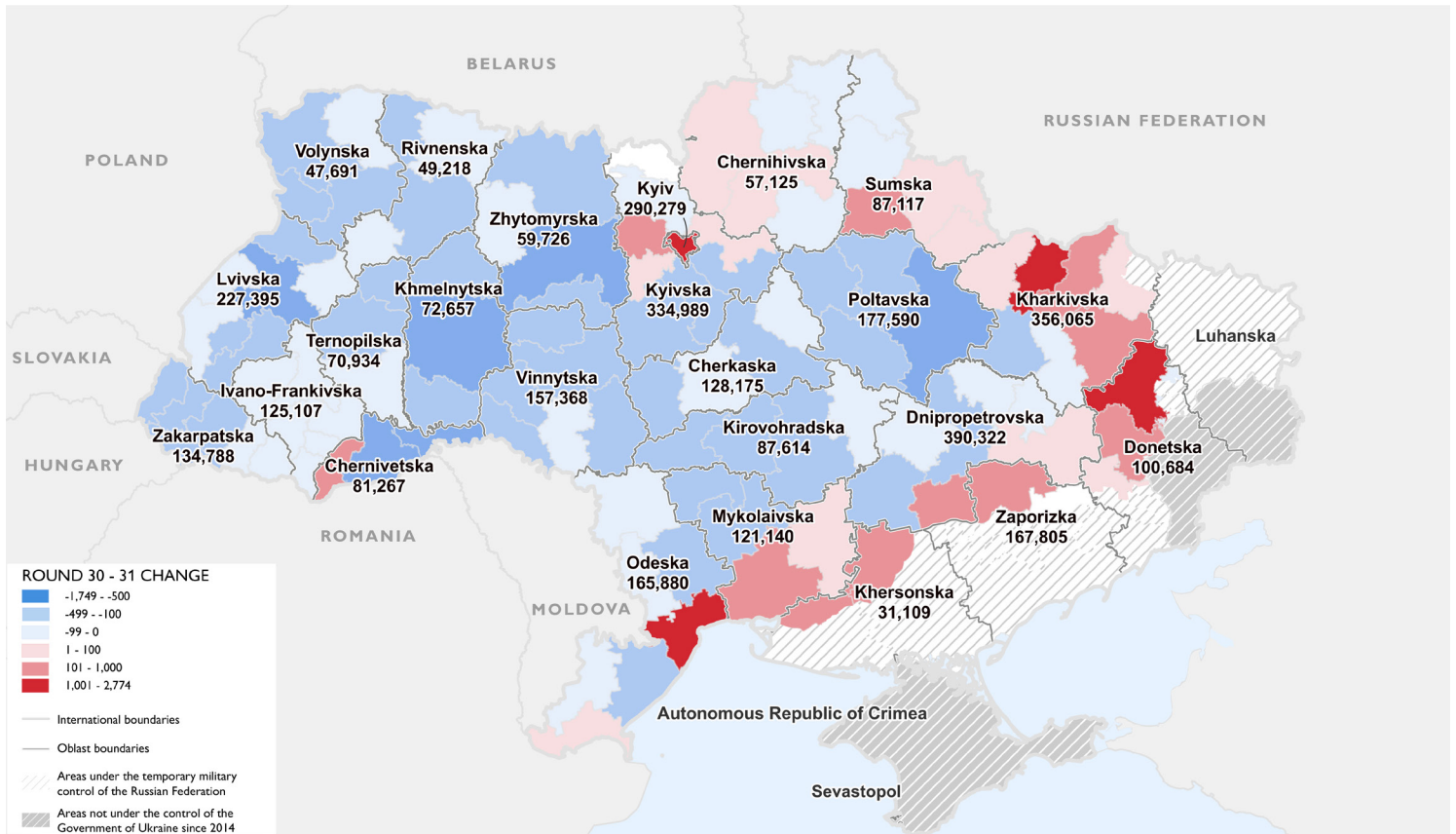


Figure 5: Sex distribution among registered IDPs, by oblast*



Map 2: Absolute change in registered IDPs per raion between Rounds 30 and Round 31



This map is for illustration purposes only. The boundaries and names shown and the designations used on this map do not imply official endorsement or acceptance by the International Organization for Migration.

*Data on the age, sex and disability status of registered IDPs is not available for Khmelnytska, Kyiv City, Mykolaivska, Odeska, Poltavska, and Ternopil'ska Oblasts.

For Sumska Oblast, the figures used for the previous round indicate a total of 90,142 IDPs, reflecting the number of individuals who have been displaced since 2014. The data for this round has been adjusted to exclusively indicate the number of individuals displaced since February 2022.

The opinions expressed in this publication do not necessarily reflect the views of the International Organization for Migration (IOM). The designations employed and the presentation of material throughout the report do not imply expression of any opinion whatsoever on the part of IOM concerning the legal status of any country, territory, city or area, or of its authorities, or concerning its frontiers or boundaries.