



# EMERGENCY TRACKING TOOL (ETT)

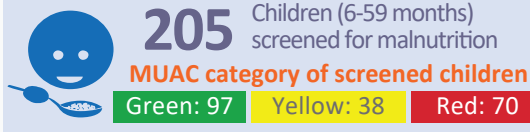
DTM Emergency Tracking Tool (ETT) is deployed to track and provide up-to-date information on sudden displacement and other population movements

## ETT Report: No. 82 | 29 August – 2 September 2018

### Movements



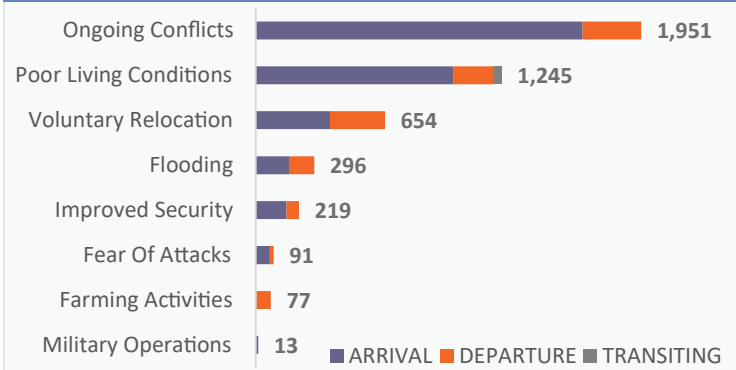
### New Arrival Screening by Nutrition Partners



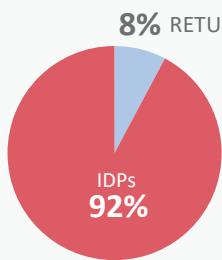
Within the period of 29 August – 2 September 2018, a total of 4,546 movements were recorded, including 3,439 arrivals and 1,070 departures. These movements occurred at locations in Askira/Uba, Bama, Biu, Chibok, Damboa, Dikwa, Gubio, Guzamala, Gwoza, Hawul, Jere, Kala/Balge, Konduga, Kukawa, Mafa, Magumeri, Maiduguri, Mobbar, Monguno, Ngala and Nanzai Local Government Areas (LGAs) of Borno state, and locations in Demsa, Fufore, Girei, Gombi, Hong, Madagali, Maiha, Mayo-Belwa, Michika, Mubi-North, Mubi-South, Numan, Shelleng, Yola-North, and Yola-South LGAs of Adamawa state.

Assessments identified the following main triggers of movements: ongoing conflict (43%), poor living conditions (27%), voluntary relocation (14%), Flooding (7%), improved security (5%), fear of attacks/communal clashes (2%), and farming activities (2%).

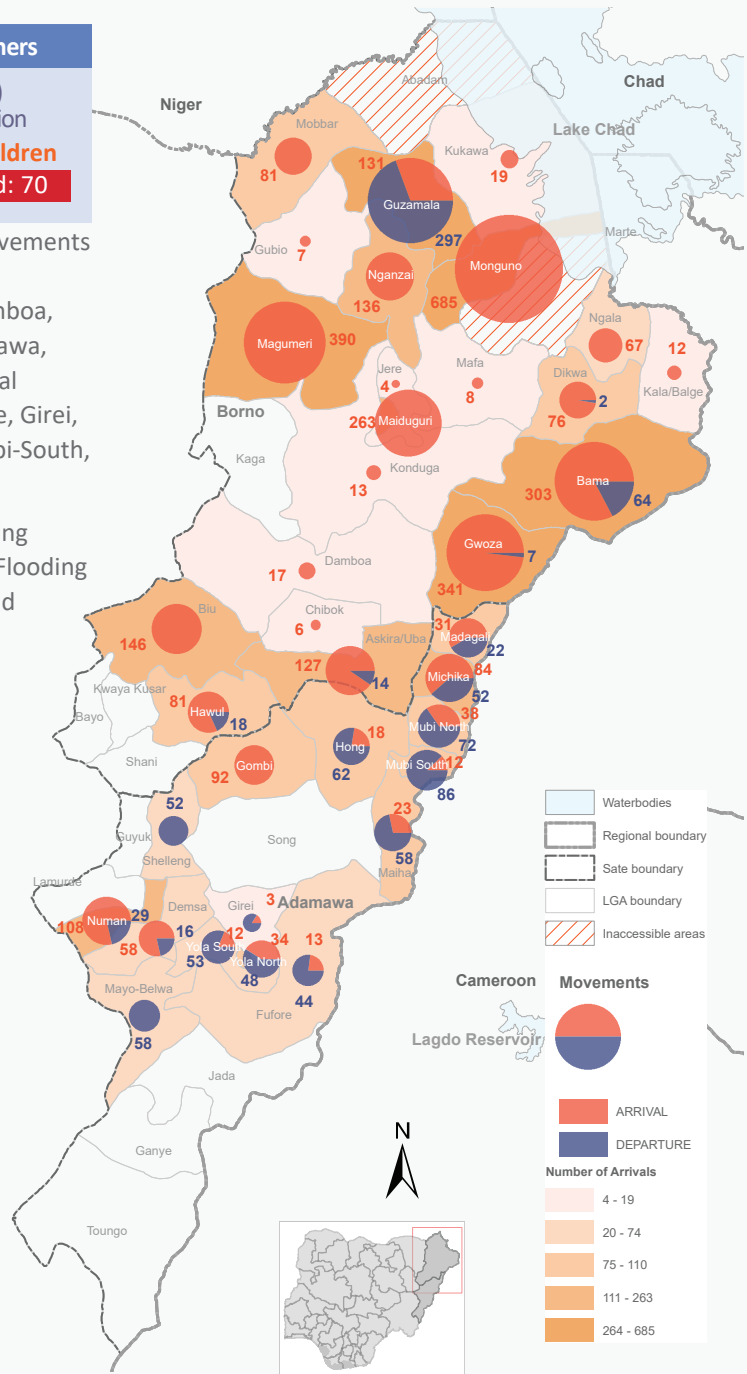
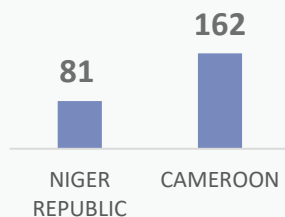
### Number of individuals by movement triggers



### Affected population



### Arrivals from Cameroon and Niger Republic



### Summary of major movements

**MONGUNO:** 685 arrivals were recorded at Monguno LGA of Borno state. These include 517 arrivals at Water-Board Camp from Kukawa (376 individuals) and Guzamala (141 individuals) LGAs, 93 arrivals at GSSSS Camp from Guzamala, 42 arrivals at Ngurno community from Guzamala and 33 arrivals at GGSS Camp from Marte LGA. The movements were triggered by recent conflict in areas of Kukawa and Guzamala LGA.

**GUZAMALA:** Recent conflicts in Mairari ward of Guzamala LGA has affected about 297 individuals during the reporting period. Many of the affected persons fled to Monguno LGA for safety.

**MAGUMERI:** An estimated 390 individuals (65 households) have been displaced by recent conflicts in Titiwa ward of Magumeri LGA. Most of the affected persons were displaced to locations in Modukimeri and Gajiganna 1 wards in Magumeri. These include 236 arrivals recorded in Modukimeri, 135 arrivals recorded at Central Primary School Camp and 19 arrivals recorded at GGSS Camp.

**BAMA:** 303 arrivals and 64 departures were recorded in Bama LGA of Borno State. These include 252 arrivals at GSSSS Camp Bama from surrounding wards, 51 arrivals at Banki Camp from Walasa/Buduwa wards, 49 departures from GSSSS Camp for Pulka and 15 departures from Banki Camp for Jere LGA. The main movement triggers include poor living conditions and voluntary relocation.

**GWOZA:** 341 arrivals and 7 departures were recorded in Gwoza LGA of Borno State. These include 236 arrivals at the Transit Camp in Pulka (out of which 108 were arrivals from Cameroon), 86 arrivals at GSS Camp, 19 arrivals at GSSSS Camp and 7 departures from Pulka Transit Camp for Agapalwa village in Gwoza. The main movement triggers include poor living conditions and ongoing conflicts.

IOM's Emergency Tracking Tool (ETT) is deployed in Nigeria's northeastern states. Only Local Government Areas (LGAs) in which the IDP population changed since the latest DTM round of assessments are represented in this report. The data has been collected by DTM staff deployed at the locations listed and cross-checked with the partners present on the ground.

## New Arrival Malnutrition Screening Summary (children 6-59 months)

An exhaustive nutrition screening using mid upper arm circumference (MUAC) and signs of Oedema was conducted by Sector partners for 205 children. Of the 205 children screened, the MUAC reading for 70 children (68 from inaccessible and 2 from accessible area) was in the Red category, 38 were in the Yellow category and 97 were measured in the Green category. This result also covers 26 children who arrived from neighbouring countries (21 screened at Mobbar and 5 at Ngala); all the 26 children were in the green category.

LGA	MUAC Categories						Total
	Green ( $\geq 12.5$ cm)		Yellow (11.5 cm - 12.5 cm)		Red ( $< 11.5$ cm)		
	In-Accessible	Accessible	In-Accessible	Accessible	In-Accessible	Accessible	
Bama	32	5	16	0	28	0	81
Dikwa	0	0	4	0	13	0	17
Gwoza	38	2	9	0	16	1	66
Kukawa	0	2	0	0	0	0	2
Mafa	0	0	2	0	9	0	11
Mobbar	0	13	0	7	0	1	21
Ngala	0	5	0	0	2	0	7
<b>Total</b>	<b>70</b>	<b>27</b>	<b>31</b>	<b>7</b>	<b>68</b>	<b>2</b>	<b>205</b>

■ Nourished     
 ■ Moderate Acute Malnutrition (MAM)     
 ■ Severe Acute Malnutrition (SAM)

No case of Oedema was reported in any of the 4 LGAs where screening was conducted. All children found with severe acute malnutrition have been admitted for treatment.

Please note, the data presented are not surveillance results and should be interpreted with caution.

**Table 1. Details of movements by locations of assessment and locations of arrival/departure** - only movements with more than 30 persons are listed below

Tracking location			Arriving from/Departing to			Movement Details		
State	LGA	Ward	State	LGA	Ward	Arrival	Departure	Transiting
ADAMAWA	NUMAN	GAMADIO	ADAMAWA	NUMAN	GAMADIO	63	-	-
	MUBI SOUTH	GUDE	BORNO	GWOZA	HAUSARI/GADAMAYO	-	-	58
	MAYO-BELWA	MAYO FARANG	ADAMAWA	MAYO-BELWA	MAYO FARANG	-	-	53
	SHELLENG	-	ADAMAWA	SHELLENG	TALLUM	-	-	52
	YOLA SOUTH	NAMTARI	ADAMAWA	MAYO-BELWA	-	-	-	47
	MADAGALI	MADAGALI	ADAMAWA	MUBI NORTH	VIMTIM	-	-	37
	MICHIKA	MICHIKA	ADAMAWA	YOLA SOUTH	MAKAMA B	32	-	-
		TUMBARANGABULI	ADAMAWA	MICHIKA	MICHIKA 2	-	-	31
GOMBI	GOMBI NORTH	BORNO	DAMBOA	AGIJILE	31	-	-	
BORNO	MONGUNO	MONGUNO	BORNO	GUZAMALA	GUZAMALA WEST	93	-	-
					MAIRARI	183	-	-
					KUKAWA	376	-	-
					MARTE	33	-	-
	GUZAMALA	MAIRARI	BORNO	MONGUNO	MONGUNO	131	297	-
	MAGUMERI	GAJIGANNA 1	BORNO	MAGUMERI	TITWA	154	-	-
		MODUKIMERI	BORNO	MAGUMERI	TITWA	236	-	-
	BAMA	BUDUWA	BORNO	BAMA	WALASA, KUMSHE, BUDUWA AND JERE	33	-	-
		SHEHURI	BORNO	BAMA	GONIRI	87	-	-
		SHEHURI/HAUSARI	BORNO	BAMA	ABBARAM	34	-	-
					SOYE	77	-	-
		GWOZA		PULKA/BOKKO	-	-	49	
	ASKIRA/UBA	NGULDE	BORNO	JERE	BALE GALTIMARI	62	-	-
	BIU	MIRINGA	BORNO	BIU	MIRINGA	109	-	-
		ZARA WEYAKU	BORNO	BIU	ZARA WEYAKU	37	-	-
	DIKWA	DIKWA CENTRAL	BORNO	DIKWA	MULIYE	35	-	-
	GWOZA	BULABULIN/WAKANE	BORNO	GWOZA	KIRAWA/JIMINI	38	-	-
					AGAPALWA	31	-	-
					KIRAWA	58	-	-
					NGOSHE	38	-	-
		CAMEROON		MARWA (CAMEROON)	KIRAWA	108	-	-
HAWUL	GRIME DOMCHABA	BORNO	NGANZAI	JIGALATA	31	-	-	
	SHAFFA	YOBE	POTISKUM	JALLANG	41	-	-	
MAIDUGURI	MAISANDARI	BORNO	GUZAMALA	MAIRARI	171	-	-	
			GWOZA	CHIKEDE	79	-	-	
MOBBAR	DAMASAK CENTRAL	NIGER REPUBLIC	DIFFA (NIGER REPUBLIC)	SHETTIMARI	59	-	-	
NGANZAI	GAJIRAM	BORNO	GUZAMALA	GUZAMALA WEST	102	-	-	
			NGANZAI	JIGALTA	34	-	-	

The depiction and use of boundaries, geographic names, and related data shown on maps and included in this report are not warranted to be error free nor do they imply judgment on the legal status of any territory, or any endorsement or acceptance of such boundaries by IOM.

For more information or to report an alert, please contact:

Henry Kwenin, DTM Project Coordinator: [hkwenin@iom.int](mailto:hkwenin@iom.int) | +234 9038852524

Fouad Diab, Emergency Coordinator: [fdiab@iom.int](mailto:fdiab@iom.int) | +234 9075070001

DTM information products: <http://nigeria.iom.int/dtm>

