



# FLOW MONITORING: IN-/ OUTFLOWS OF MYANMAR NATIONALS TO AND FROM THAILAND

OVERVIEW | JUNE 2018<sup>1</sup>

 **130,555** Overall movements tracked by IOM Flow Monitoring Points (FMPs) of Myanmar nationals between Thailand and Myanmar in Mae Sot and Phob Phra districts during June 2018

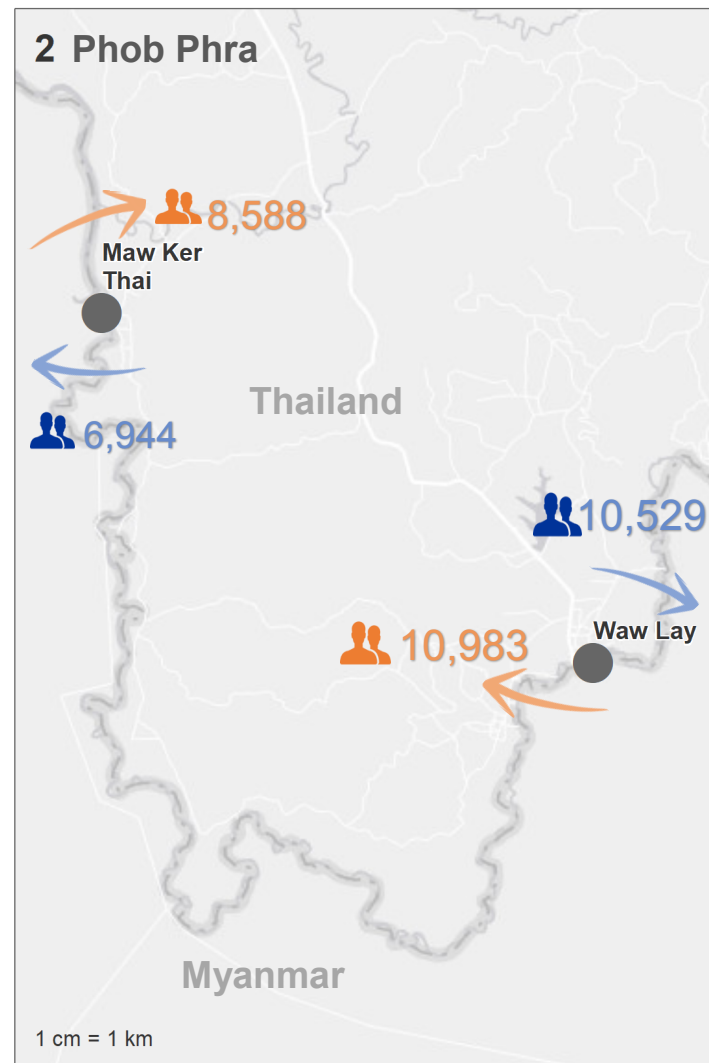
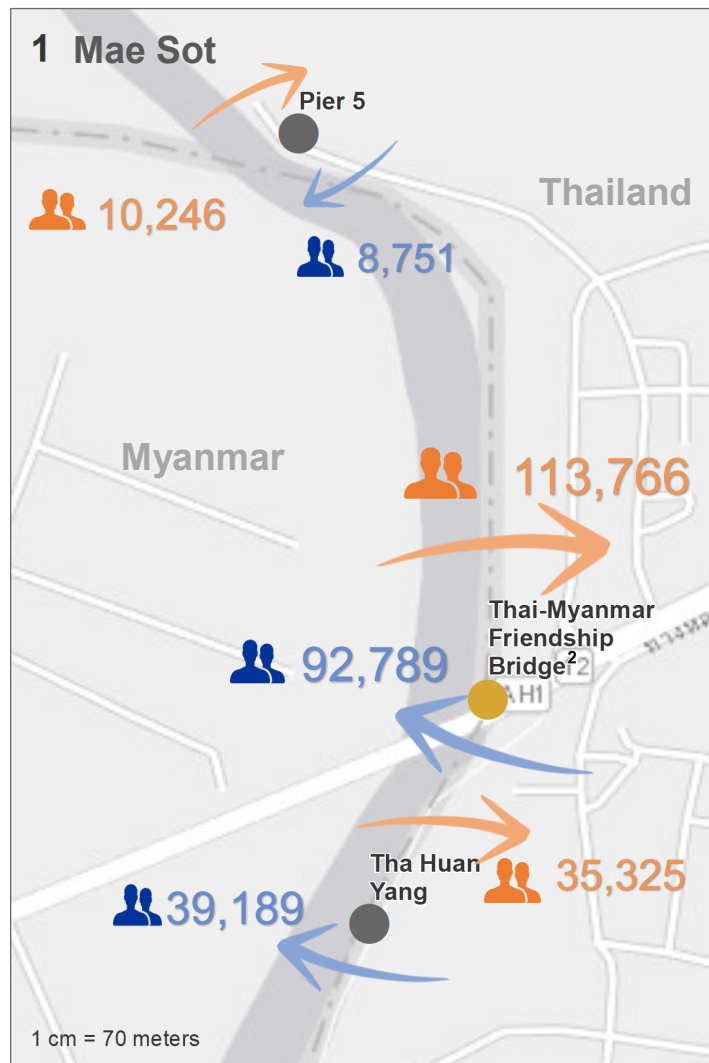
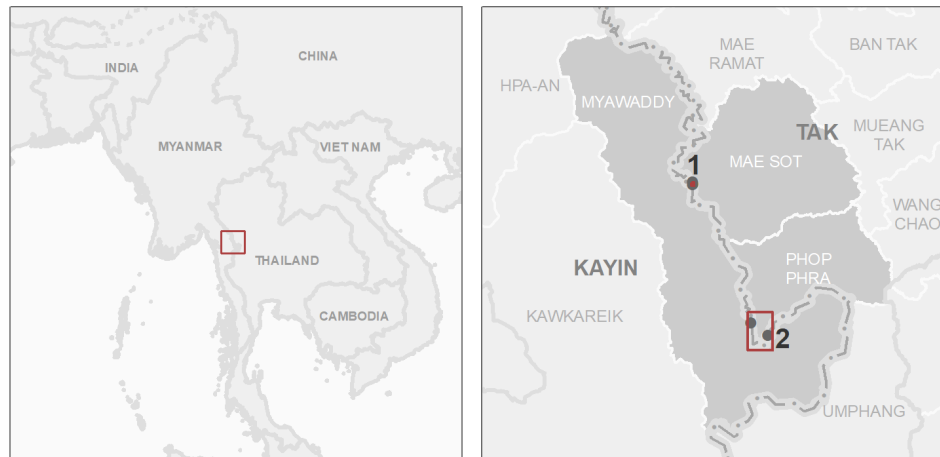
## Cross Border Movement Border Crossing Points

### Border Crossing Point

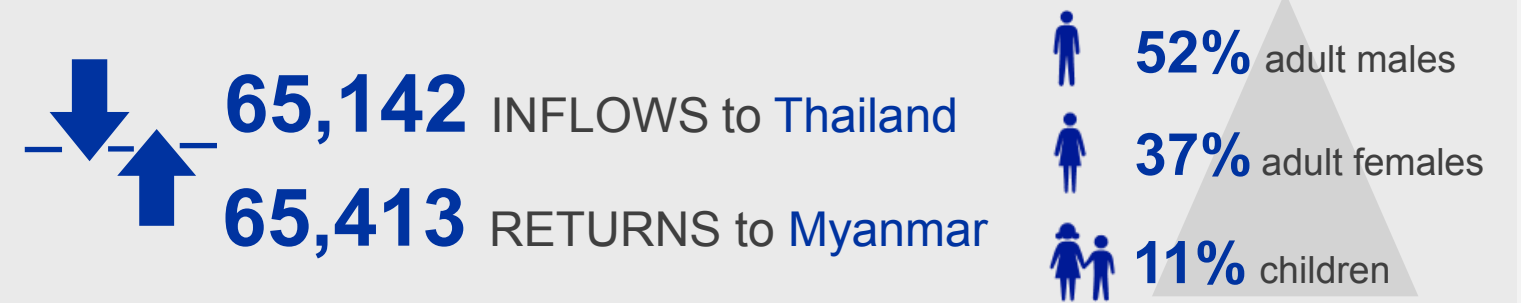
-  Official  Inflow
-  Unofficial  Outflow

Data Source : Government of Thailand, ESRI, HERE, Garmin, IOM, OpenStreetMap

This map is for illustration purposes only. Names and boundaries on these maps do not imply official endorsement or acceptance by IOM.



The total number of movements at the 4 DTM Flow Monitoring Points (FMPs) consist of:



<sup>1</sup>Excluding data collection on 5 and 6 June at Tha Huan Yhan

<sup>2</sup> The data of the official crossing point (Friendship Bridge) was provided by the Immigration Bureau of Thailand in Tak Province