

EMERGENCY TRACKING TOOL (ETT): DISPLACEMENT FROM AL HUDAYDAH

SUMMARY OF DISPLACEMENT SITUATION

IOM YEMEN - REPORT #12 (1 JUNE - 7 AUGUST 2018)

External Update

DATA SOURCE: IOM AND NATIONAL AUTHORITIES

57,534

Total Households
Displaced

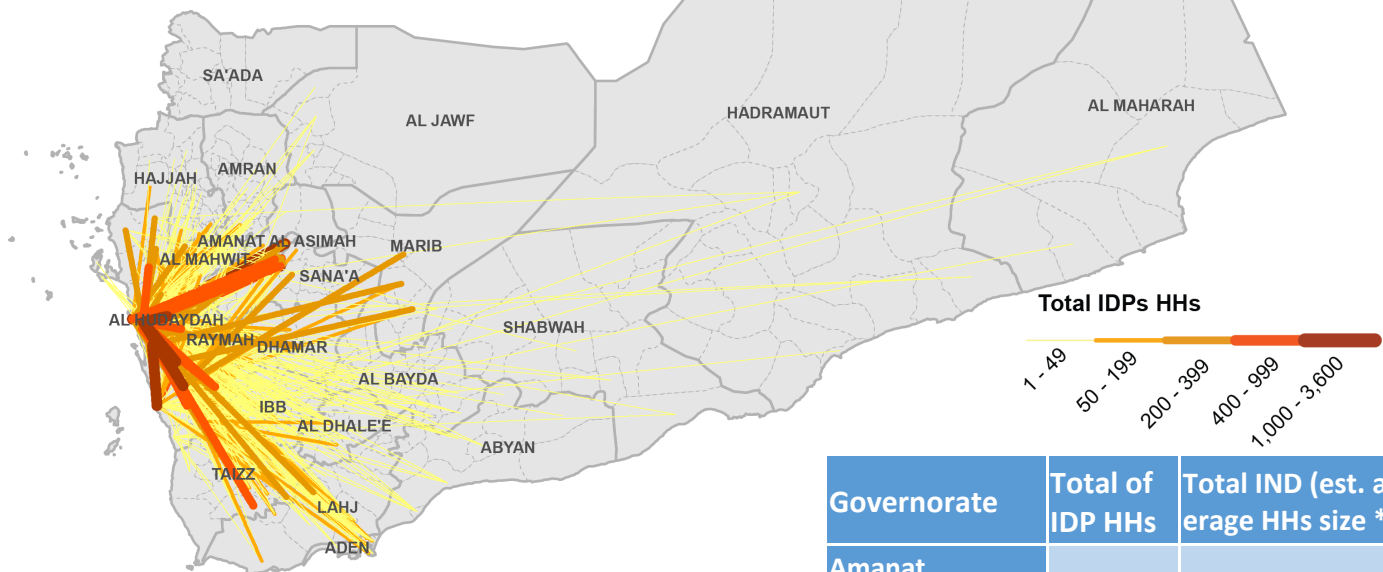
8,600

HHs reported by partners
and verified by IOM

48,934

HHs reported
by partners

MAP 1: DIRECTIONS OF DISPLACEMENT



Latest Update

From 29 July to 07 August, IOM identified an increase of **1,393** displaced households.

The largest increases being within Amanat Al Asimah, Taizz and Ibb Governorate, with:

- * **763** HH (estimated 4,578 individuals) in Amanat Al Asimah, displaced to Ma'ain, Old City, Shu'aub, Bani Al Harith, Az'zal, Ath'thaorah, At Tahrir and Assafiyah districts. Households reached Amanat Al Asimah by bus using Manakhah road access.
- * **232** HH (estimated 1,392 individuals) in Taizz, displaced to Al Mudhaffar, Dimnat Khadir, Al Qahirah, Salh and Hayfan district.
- * **111** HH (estimated 666 individuals) in Ibb, displaced to Far Al Udayn, As Sabrah, Al Dhihar, Al Mashannah, Jiblah, Hazm Al Udayn and As Sayyani district.

Table: Hudaydah household and individual level displacements, per governorate. As of 07 August, 2018. Covering a period between 1 June – 07 August, 2018.

Governorate	Total of IDP HHs	Total IND (est. average HHs size *6)
Amanat Al Asimah	18,170	109,020
Al Hudaydah*	16,710	100,260
Dhamar	4,948	29,688
Taizz	3,576	21,456
Raymah	2,436	14,616
Hajjah	2,069	12,414
Al Mahwit	1,829	10,974
Lahj	1,578	9,468
Ibb	1,480	8,880
Sana'a	1,277	7,662
Marib	1,150	6,900
Aden	1,010	6,060
Al Dhale'e	445	2,670
Amran	361	2,166
Al Bayda	253	1,518
Abyan	122	732
Shabwah	40	240
Al Maharah	36	216
Hadramaut	24	144
Al Jawf	20	120
Grand Total	57,534	345,204

*29,481 HH were displaced within AlHudaydah, of which 12,771 HH were displaced from February to May 2018. And 16,710 HH were displaced from June to 7 August 2018.



International Organization for Migration • Yemen

Haddah Zone, P.O. Box 16335, Sana'a, Republic of Yemen Tel: +967 1 410 568 | Fax: + 967 1 412 251

The maps are for illustration purposes only. Names and boundaries on this map do not imply official endorsement or acceptance by IOM.

EMERGENCY TRACKING TOOL (ETT): DISPLACEMENT FROM AL HUDAYDAH

SUMMARY OF DISPLACEMENT SITUATION

IOM YEMEN - REPORT #12 (1 JUNE - 7 AUGUST 2018)

DATA SOURCE: IOM AND NATIONAL AUTHORITIES

For External Use

57,534

Total Households
Displaced

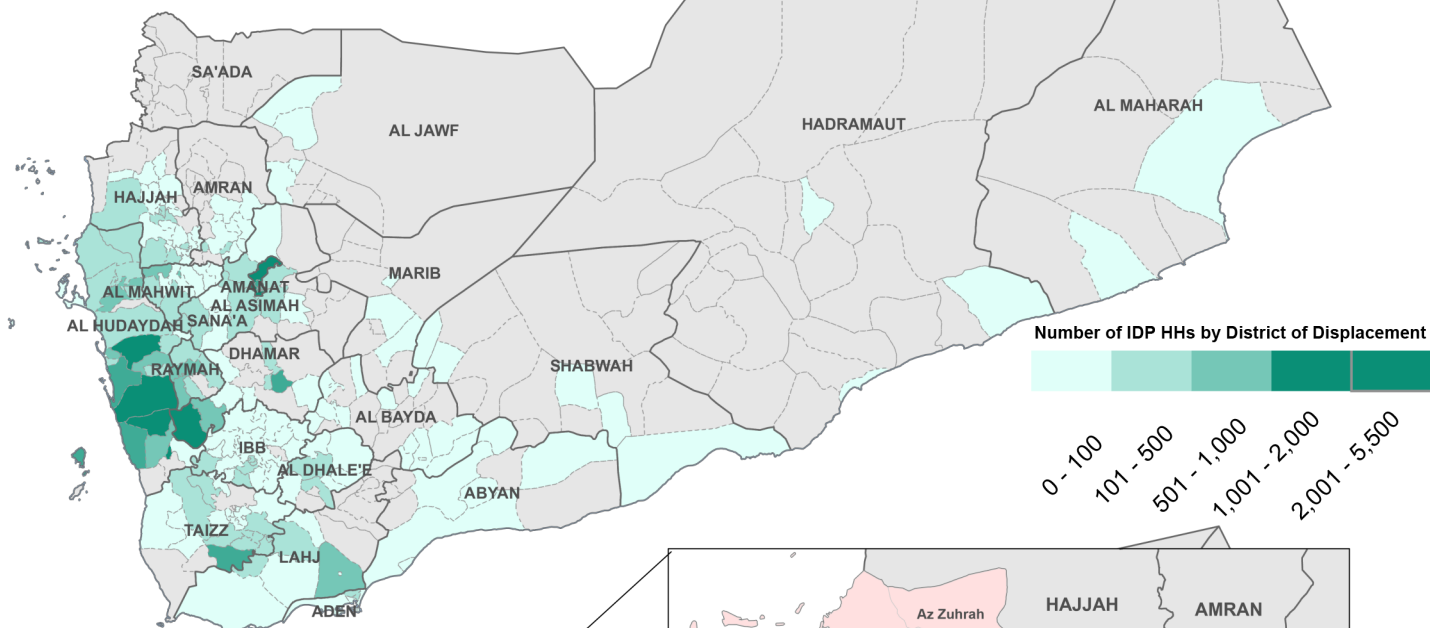
8,600

HHs reported by partners
and verified by IOM

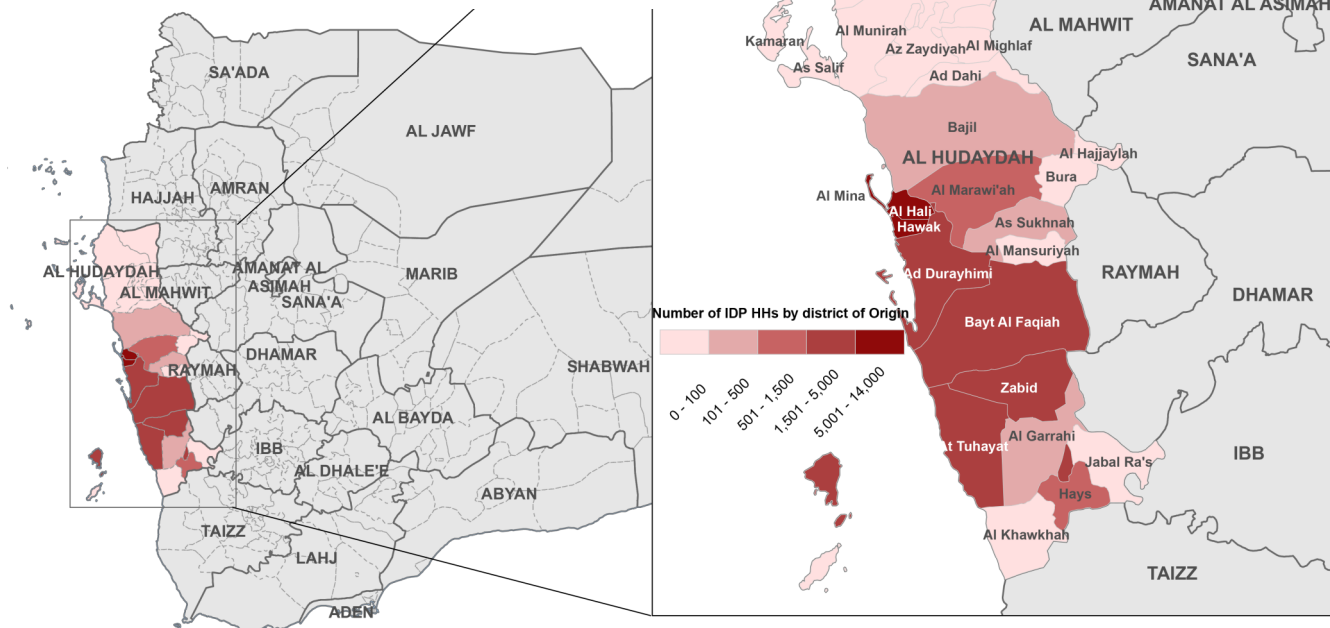
48,934

HHs reported
by partners

MAP 2: DISPLACEMENT BY DISTRICT



MAP 3: ORIGIN BY DISTRICT IN AL HUDAYDAH



International Organization for Migration • Yemen

Haddah Zone, P.O. Box 16335, Sana'a, Republic of Yemen Tel: +967 1 410 568 | Fax: + 967 1 412 251

For more information, please send your email to IOMYemenDTM@iom.int

The maps are for illustration purposes only. Names and boundaries on this map do not imply official endorsement or acceptance by IOM.

EMERGENCY TRACKING TOOL (ETT): DISPLACEMENT FROM AL HUDAYDAH

SUMMARY OF DISPLACEMENT SITUATION

IOM YEMEN - REPORT #12 (1 JUNE - 7 AUGUST 2018)

DATA SOURCE: IOM AND NATIONAL AUTHORITIES

For External Use

57,534

Total Households
Displaced

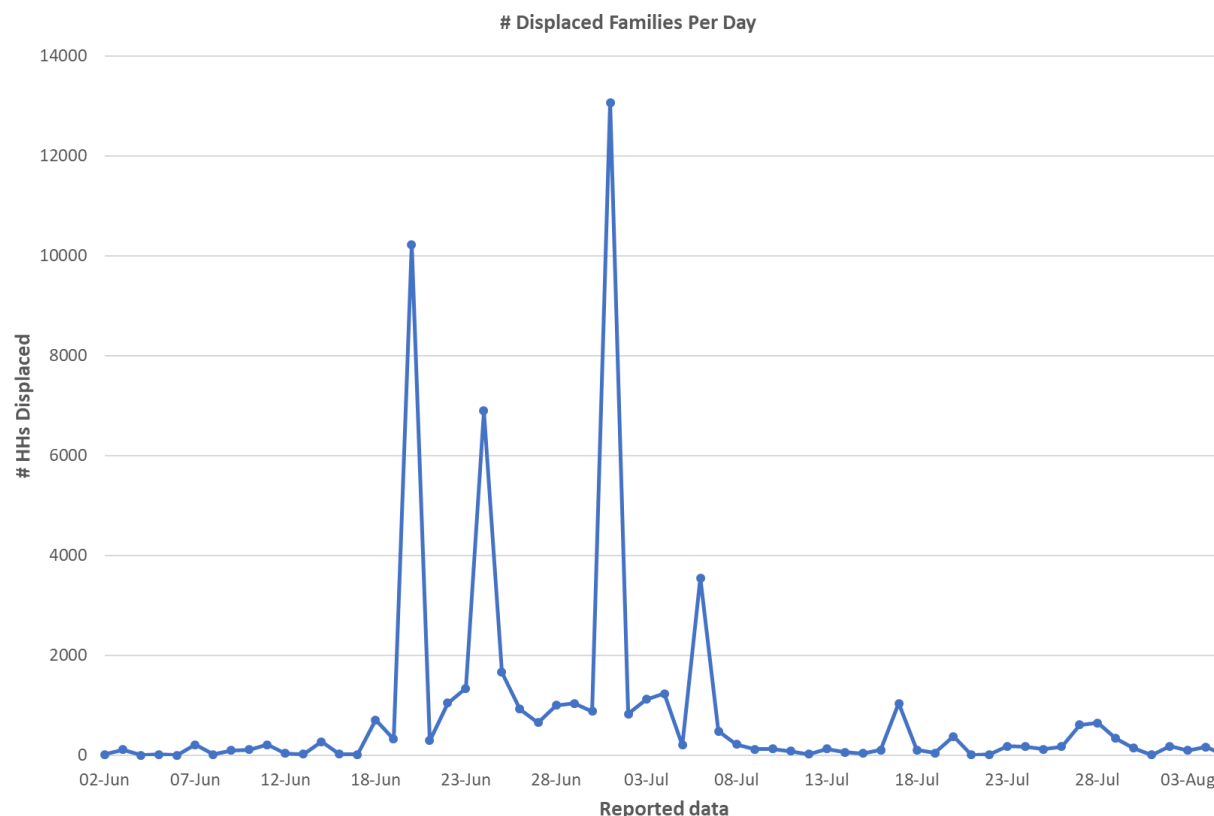
8,600

HHs reported by partners
and verified by IOM

48,934

HHs reported
by partners

DISPLACEMENT TIMELINE BASED ON REPORTED DATE



Methods and Limitations:

- IOM uses the Emergency Tracking Tool to compile daily information from various partners including: local and international NGOs, and local and national authorities. Compilation is done through document review, as well as personal and/or phone interviews.
- Where IOM has direct access, IOM field teams verify information provided by partners through visual observation, review of individual registries and key informant interviews. To date, IOM has verified 15% (8,600HH) of the reported figures.
- IOM currently has direct access in: Aden, Taizz, Lahj, Al Dhale'e, Abyan, Shabwah, Hadramaut, Al Mahara, Ibb, Albayda and Al Jawf.
- Thus far in Sa'ada, Hajjah, Amran, Al Mahwit, Al Hudaydah, Raymah, Dhamar, Sana'a, Amanat al Asimah, and Marib, IOM relies on checks completed by field partners to confirm, or provide alternative figures. IOM- DTM will have increased access to the above governorates in the coming weeks, and will make continued efforts to understand displacement dynamics in Yemen.



DTM

IOM • OIM

THE UN MIGRATION AGENCY

International Organization for Migration • Yemen

Haddah Zone, P.O. Box 16335, Sana'a, Republic of Yemen Tel: +967 1 410 568 | Fax: + 967 1 412 251

For more information, please send your email to IOMYemenDTM@iom.int