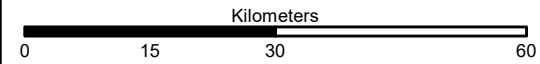


| | | |
|-------------------------------------|-------------------|------------------------------------|
| Province | Route Type | Total Returnees From Abroad |
| Assessed Provinces | Primary | < 500 |
| District | Secondary | 501 - 1,000 |
| District of Interest | Tertiary | 1,001 - 2,500 |
| Not Accessible | Waterbodies | 2,501 - 5,000 |
| Arrival IDPs > 0 | Waterways | 5,001 - 10,000 |
| Total Returnees from Abroad > 5,000 | | > 10,000 |

AFGHANISTAN - DTM March 2018

B2 Assessment

Province: Nimroz | District: Chakhansur

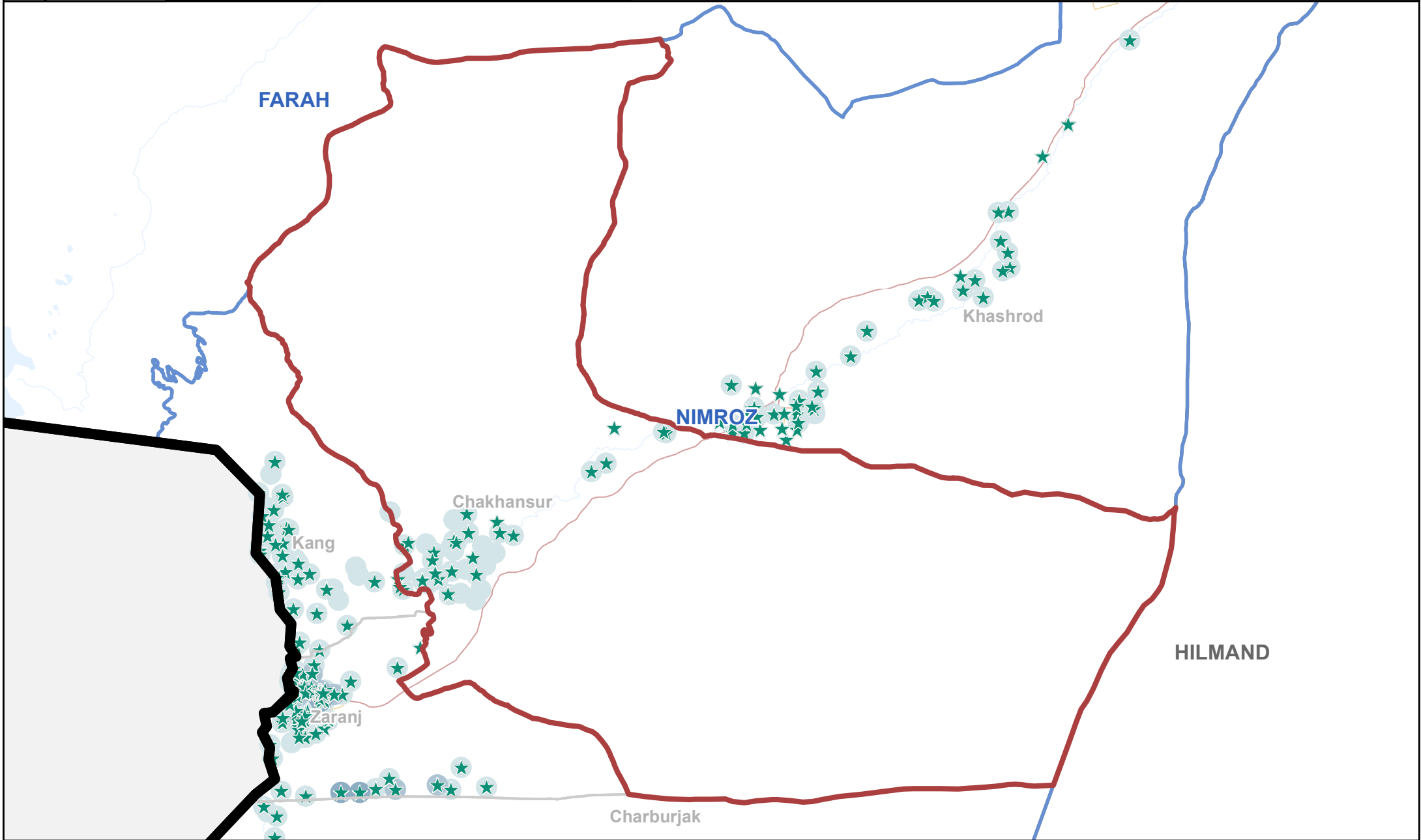


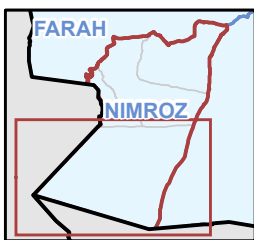
Source Data : IOM, AGCHO, AIMS, CSO, OSM
 Date map production : 24 June 2018
 Disclaimer : This map is for illustration purposes only.
 Names and boundaries on this map do not imply official endorsement or acceptance by IOM.



1 cm = 9 km 1:905,000

<https://afghanistan.iom.int/> - email : iomkabuldtmallusers@iom.int





| | | |
|-------------------------------------|-------------------|------------------------------------|
| Province | Route Type | Total Returnees From Abroad |
| Assessed Provinces | Primary | < 500 |
| District | Secondary | 501 - 1,000 |
| District of Interest | Tertiary | 1,001 - 2,500 |
| Not Accessible | Waterbodies | 2,501 - 5,000 |
| Arrival IDPs > 0 | Waterways | 5,001 - 10,000 |
| Total Returnees from Abroad > 5,000 | | > 10,000 |

AFGHANISTAN - DTM March 2018

B2 Assessment

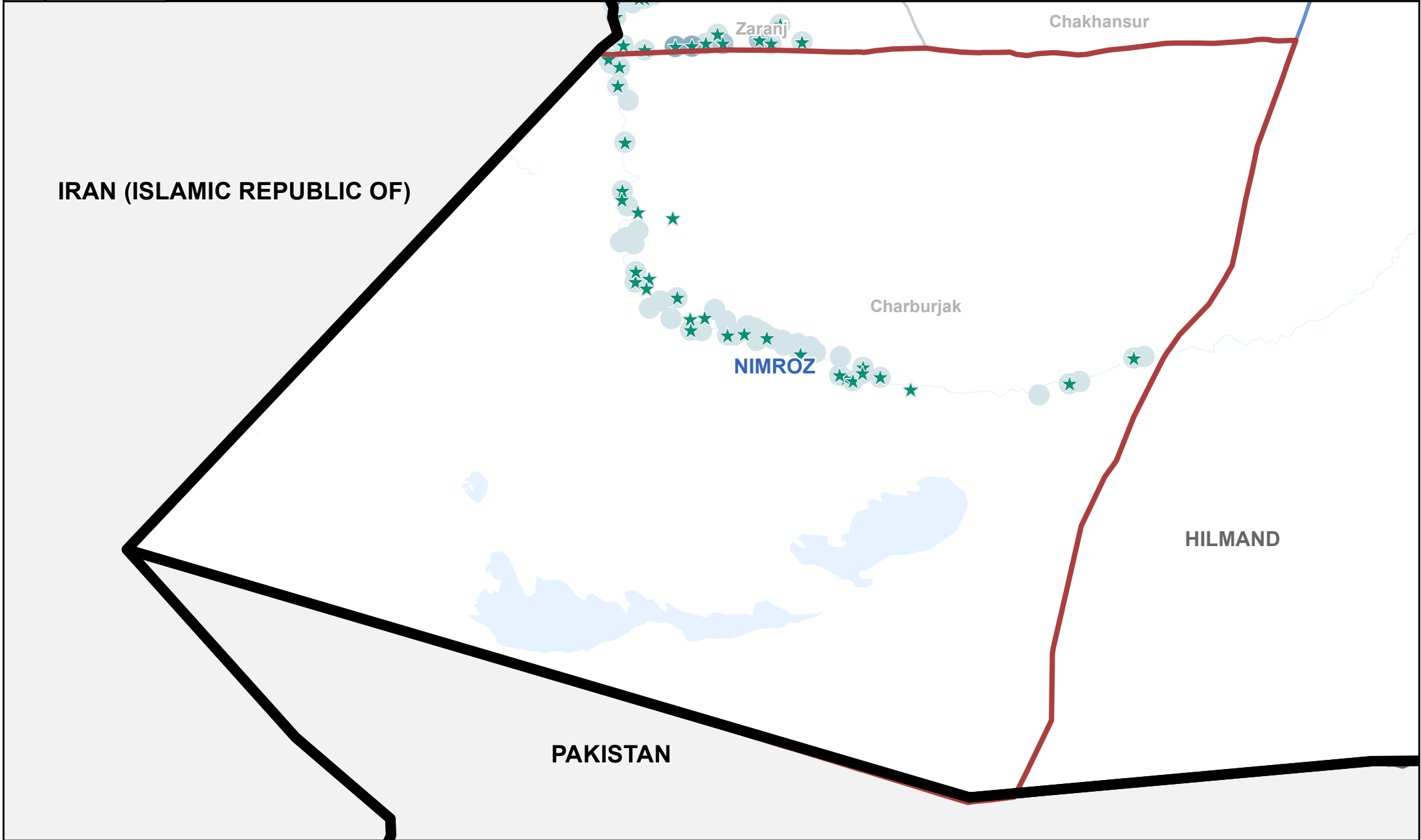
Province: Nimroz | District: Charburjak

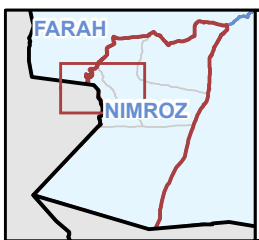
Kilometers

Source Data : IOM, AGCHO, AIMS, CSO, OSM
 Date map production : 24 June 2018
 Disclaimer : This map is for illustration purposes only.
 Names and boundaries on this map do not imply official endorsement or acceptance by IOM.

1 cm = 10 km 1:1,039,000

<https://afghanistan.iom.int/> - email : iomkabuldtmallusers@iom.int

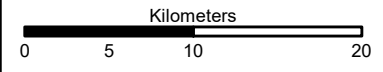




| | | |
|-------------------------------------|-------------------|------------------------------------|
| Province | Route Type | Total Returnees From Abroad |
| Assessed Provinces | Primary | < 500 |
| District | Secondary | 501 - 1,000 |
| District of Interest | Tertiary | 1,001 - 2,500 |
| Not Accessible | Waterbodies | 2,501 - 5,000 |
| Arrival IDPs > 0 | Waterways | 5,001 - 10,000 |
| Total Returnees from Abroad > 5,000 | | > 10,000 |

AFGHANISTAN - DTM March 2018

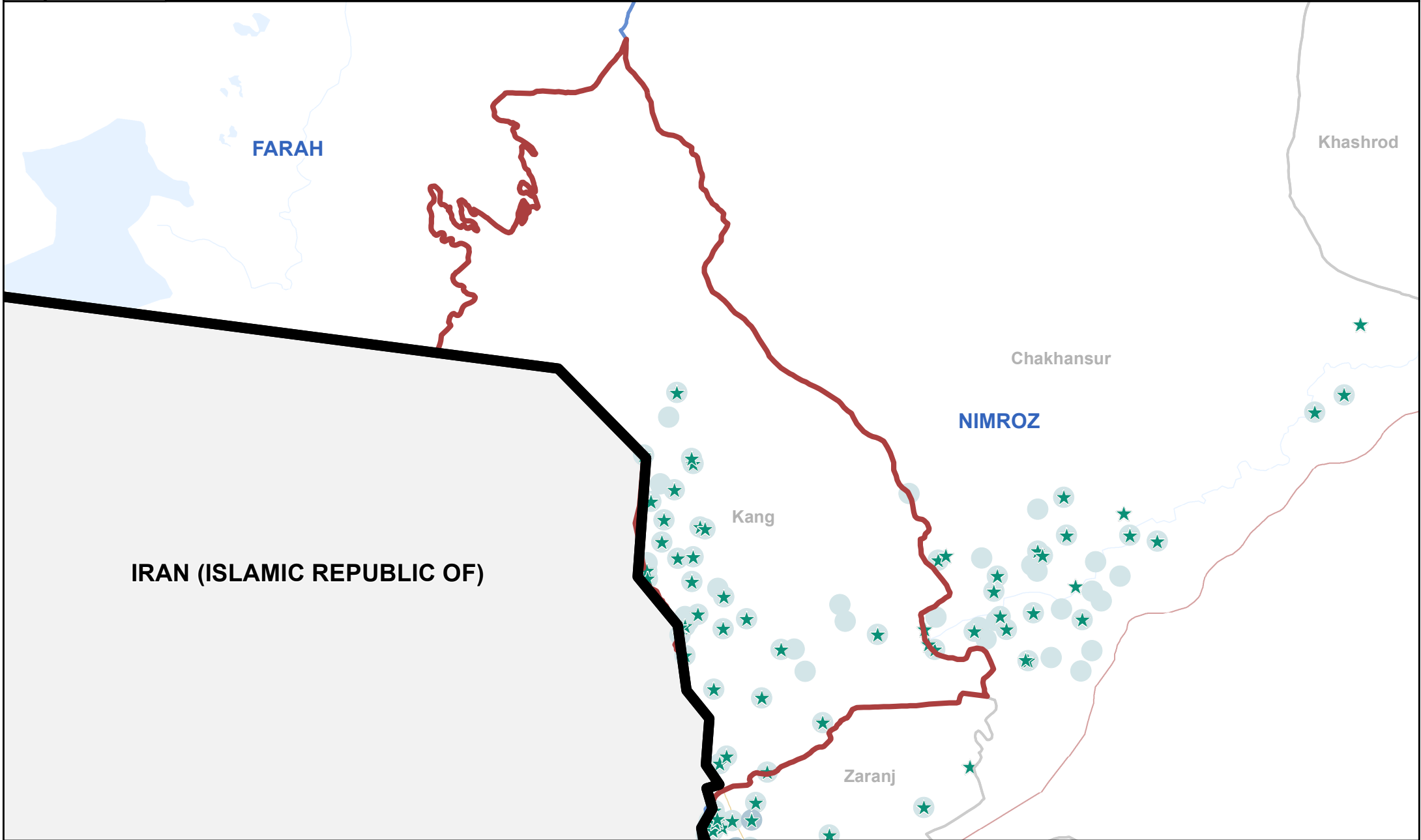
B2 Assessment
Province: Nimroz | District: Kang

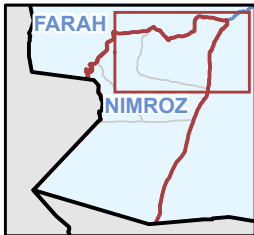


Source Data : IOM, AGCHO, AIMS, CSO, OSM
 Date map production : 24 June 2018
 Disclaimer : This map is for illustration purposes only.
 Names and boundaries on this map do not imply official endorsement or acceptance by IOM.



1 cm = 4 km
 1:449,000
<https://afghanistan.iom.int/> - email : iomkabuldtmallusers@iom.int



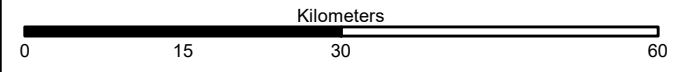


| | | |
|-------------------------------------|-------------------|------------------------------------|
| Province | Route Type | Total Returnees From Abroad |
| Assessed Provinces | Primary | < 500 |
| District | Secondary | 501 - 1,000 |
| District of Interest | Tertiary | 1,001 - 2,500 |
| Not Accessible | Waterbodies | 2,501 - 5,000 |
| Arrival IDPs > 0 | Waterways | 5,001 - 10,000 |
| Total Returnees from Abroad > 5,000 | | > 10,000 |

AFGHANISTAN - DTM March 2018

B2 Assessment

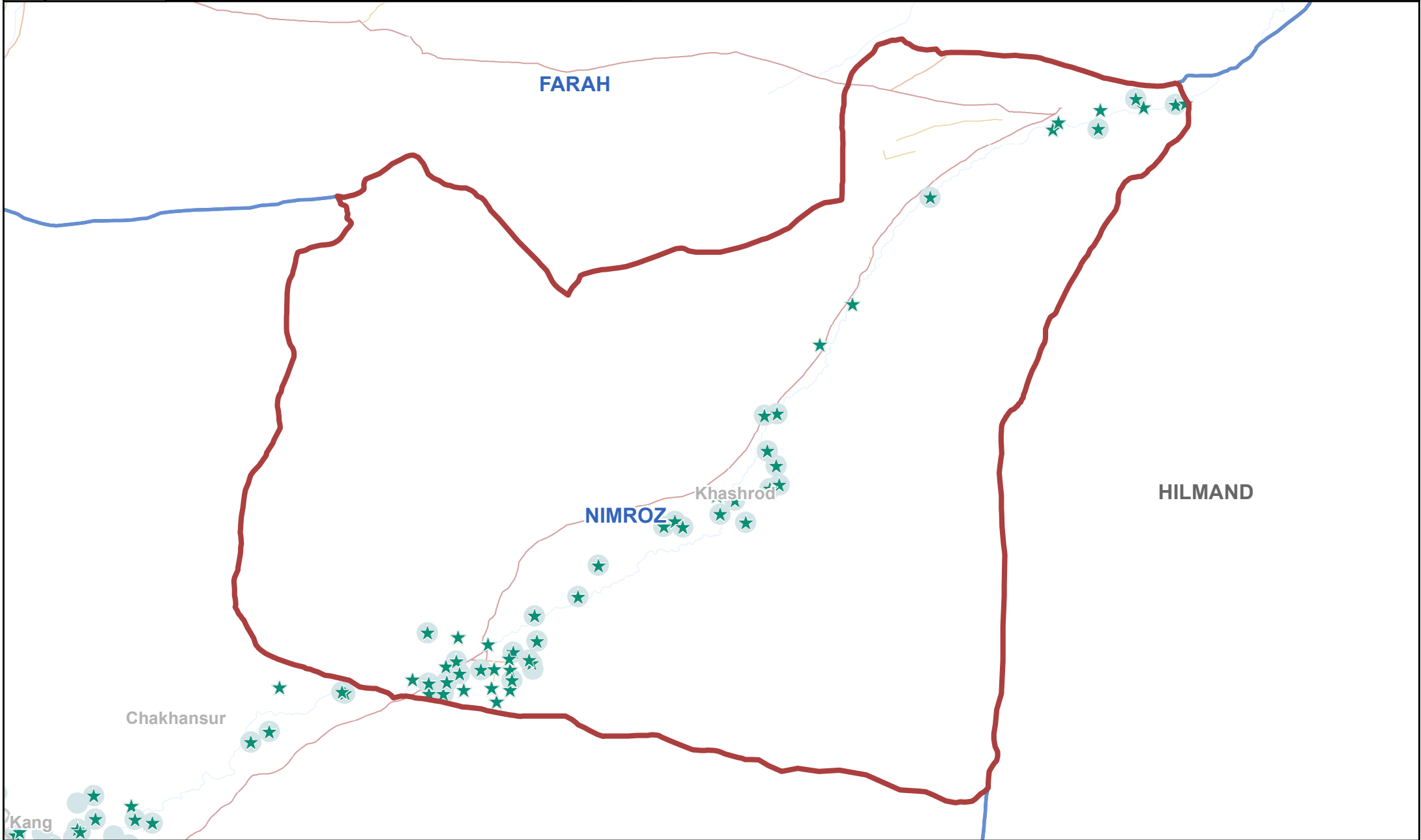
Province: Nimroz | District: Khashrod

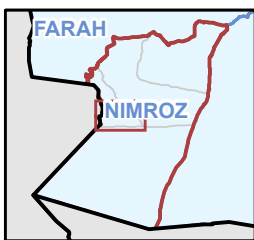


Source Data : IOM, AGCHO, AIMS, CSO, OSM
 Date map production : 24 June 2018
 Disclaimer : This map is for illustration purposes only.
 Names and boundaries on this map do not imply official endorsement or acceptance by IOM.



1 cm = 7 km
 1:717,000
<https://afghanistan.iom.int/> - email : iomkabuldtmallusers@iom.int





| | | |
|-------------------------------------|-------------------|------------------------------------|
| Province | Route Type | Total Returnees From Abroad |
| Assessed Provinces | Primary | < 500 |
| District | Secondary | 501 - 1,000 |
| District of Interest | Tertiary | 1,001 - 2,500 |
| Not Accessible | Waterbodies | 2,501 - 5,000 |
| Arrival IDPs > 0 | Waterways | 5,001 - 10,000 |
| Total Returnees from Abroad > 5,000 | | > 10,000 |

AFGHANISTAN - DTM March 2018

B2 Assessment

Province: Nimroz | District: Zaranj

Source Data : IOM, AGCHO, AIMS, CSO, OSM
 Date map production : 24 June 2018
 Disclaimer : This map is for illustration purposes only.
 Names and boundaries on this map do not imply official endorsement or acceptance by IOM.

1 cm = 3 km 1:265,000

<https://afghanistan.iom.int/> - email : iomkabuldtmallusers@iom.int

