

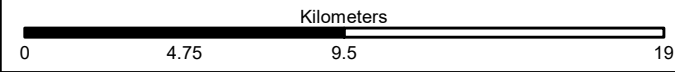


Province	Route Type	Total Returnees From Abroad
Assessed Provinces	Primary	< 500
District	Secondary	501 - 1,000
District of Interest	Tertiary	1,001 - 2,500
Not Accessible	Waterbodies	2,501 - 5,000
Arrival IDPs > 0	Waterways	5,001 - 10,000
Total Returnees from Abroad > 5,000		> 10,000

AFGHANISTAN - DTM December 2017

B2 Assessment

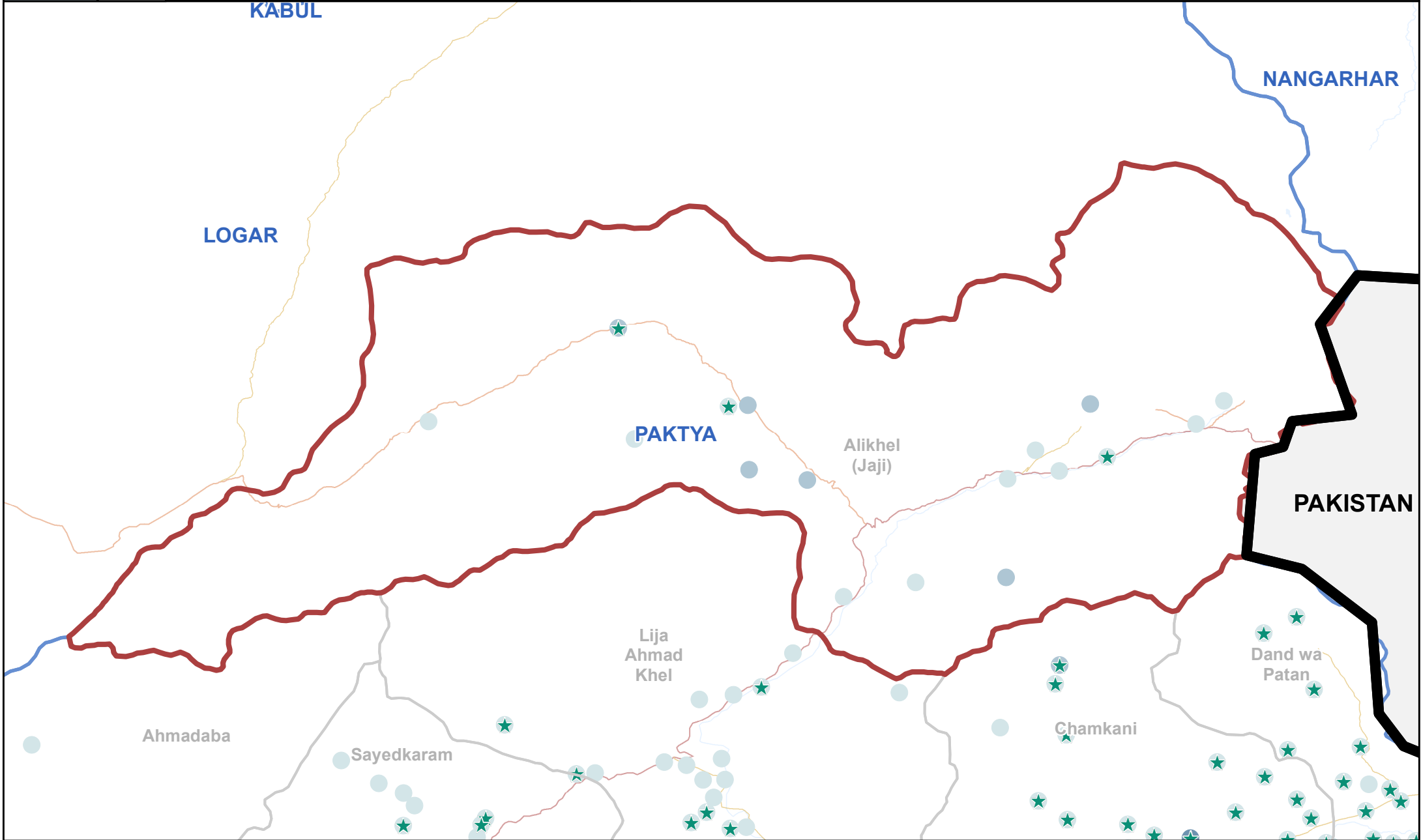
Province: Paktya | District: Alikhel (Jaji)



Source Data : IOM, AGCHO, AIMS, CSO, OSM
 Date map production : 3 January 2018
 Disclaimer : This map is for illustration purposes only.
 Names and boundaries on this map do not imply official endorsement or acceptance by IOM.



1 cm = 2 km
 1:225,000
<https://afghanistan.iom.int/> - email : iomkabuldtmallusers@iom.int





Province	Route Type	Total Returnees From Abroad
Assessed Provinces	Primary	< 500
District	Secondary	501 - 1,000
District of Interest	Tertiary	1,001 - 2,500
Not Accessible	Waterbodies	2,501 - 5,000
Arrival IDPs > 0	Waterways	5,001 - 10,000
Total Returnees from Abroad > 5,000		> 10,000

AFGHANISTAN - DTM December 2017

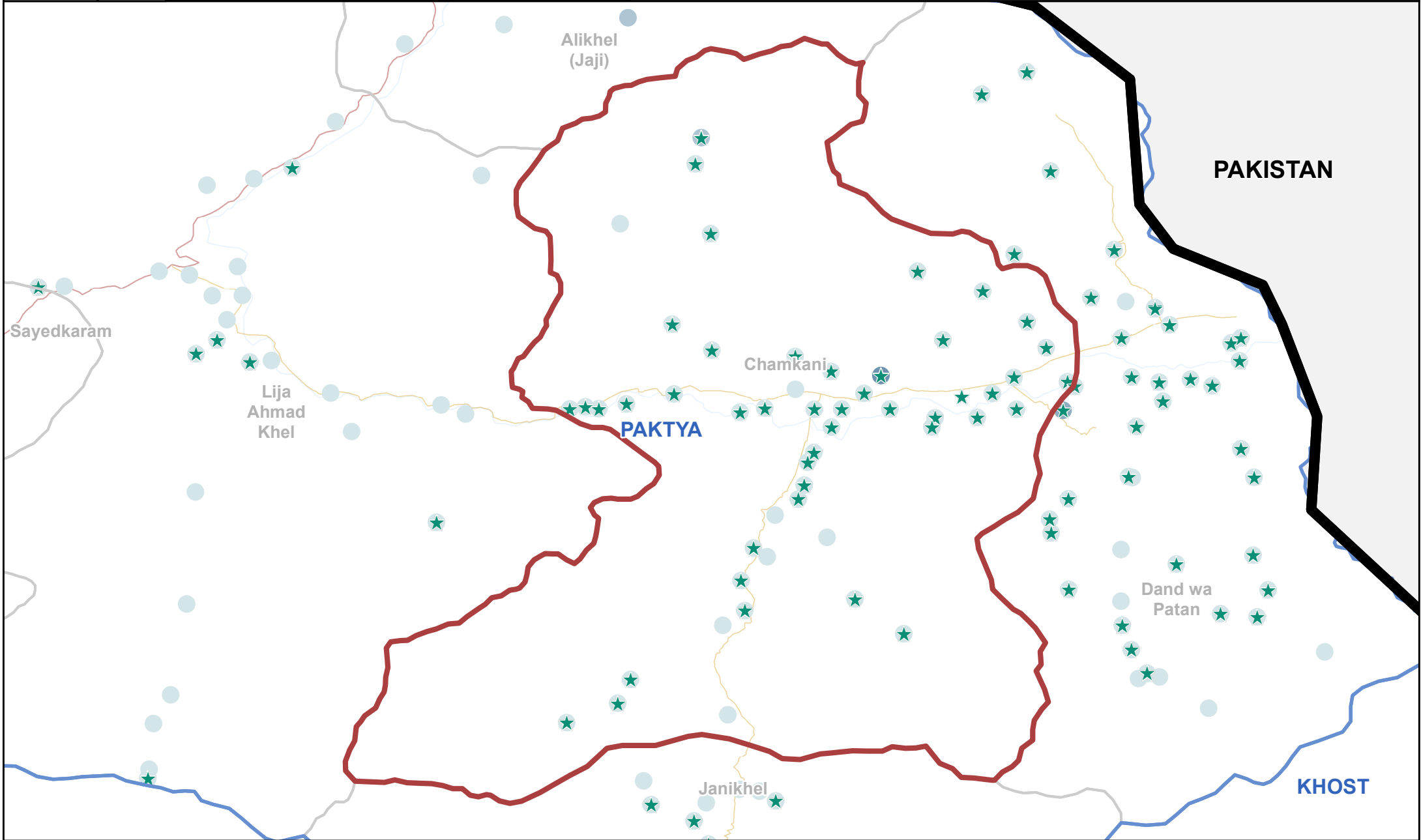
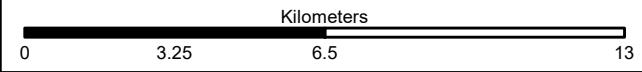
Source Data : IOM, AGCHO, AIMS, CSO, OSM
 Date map production : 3 January 2018
 Disclaimer : This map is for illustration purposes only.
 Names and boundaries on this map do not imply official endorsement or acceptance by IOM.



B2 Assessment

Province: Paktya | District: Chamkani

1 cm = 2 km
 1:164,000
<https://afghanistan.iom.int/> - email : iomkabuldtmallusers@iom.int



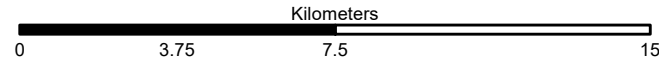


- | | | |
|-------------------------------------|-------------------|------------------------------------|
| Province | Route Type | Total Returnees From Abroad |
| Assessed Provinces | Primary | < 500 |
| District | Secondary | 501 - 1,000 |
| District of Interest | Tertiary | 1,001 - 2,500 |
| Not Accessible | Waterbodies | 2,501 - 5,000 |
| Arrival IDPs > 0 | Waterways | 5,001 - 10,000 |
| Total Returnees from Abroad > 5,000 | | > 10,000 |

AFGHANISTAN - DTM December 2017

B2 Assessment

Province: Paktya | District: Dand wa Patan



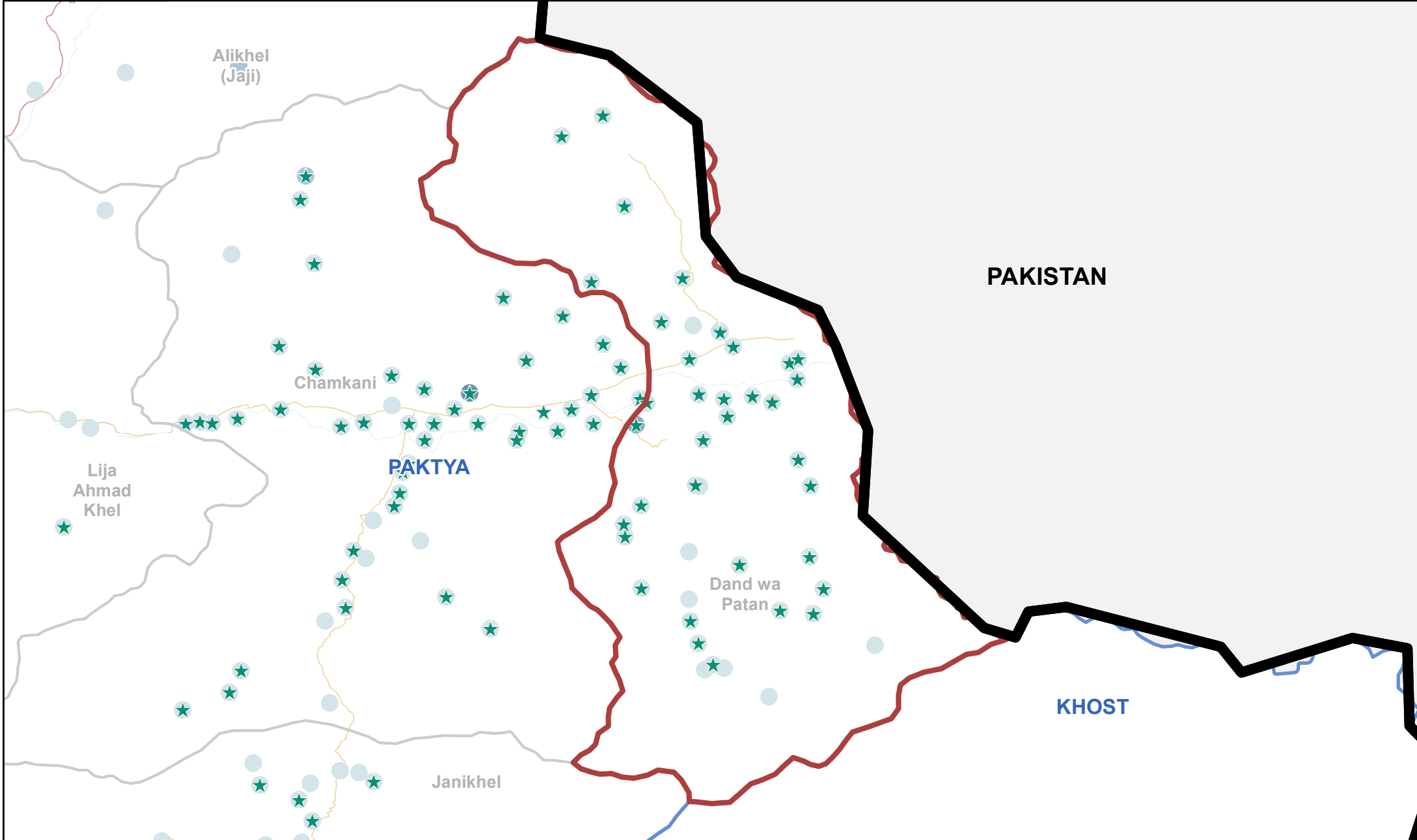
Source Data : IOM, AGCHO, AIMS, CSO, OSM
 Date map production : 3 January 2018
 Disclaimer : This map is for illustration purposes only.
 Names and boundaries on this map do not imply official endorsement or acceptance by IOM.



1 cm = 2 km

1:180,000

<https://afghanistan.iom.int/> - email : iomkabuldtmallusers@iom.int





- | | | |
|--|---|--|
| <ul style="list-style-type: none"> Province Assessed Provinces District District of Interest Not Accessible ★ Arrival IDPs > 0 Total Returnees from Abroad > 5,000 | <p>Route Type</p> <ul style="list-style-type: none"> Primary Secondary Tertiary Waterbodies Waterways | <p>Total Returnees From Abroad</p> <ul style="list-style-type: none"> < 500 501 - 1,000 1,001 - 2,500 2,501 - 5,000 5,001 - 10,000 > 10,000 |
|--|---|--|

AFGHANISTAN - DTM December 2017

Source Data : IOM, AGCHO, AIMS, CSO, OSM
 Date map production : 3 January 2018
 Disclaimer : This map is for illustration purposes only.
 Names and boundaries on this map do not imply official endorsement or acceptance by IOM.



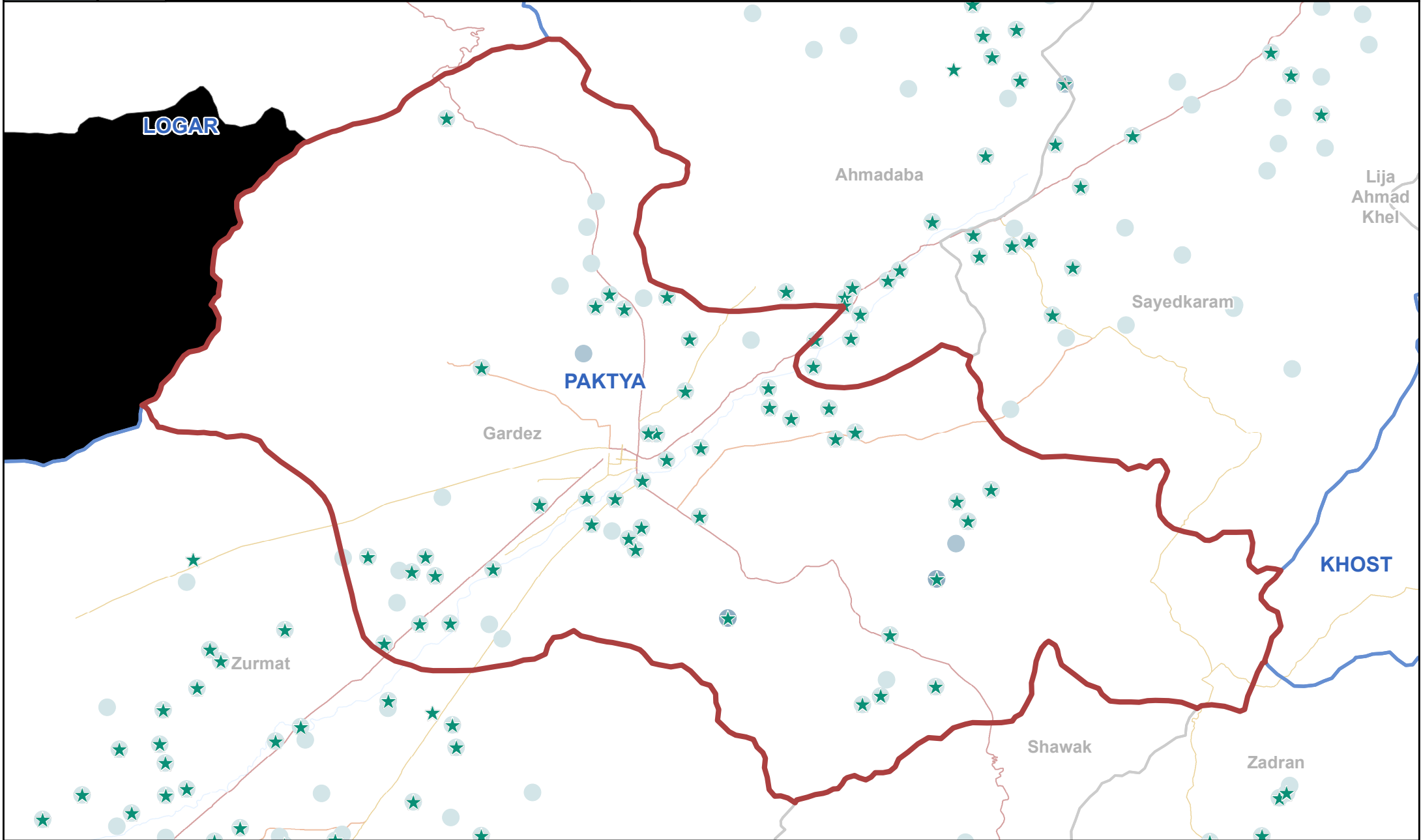
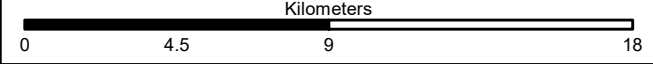
B2 Assessment

Province: Paktya | District: Gardez

1 cm = 2 km

1:224,000

<https://afghanistan.iom.int/> - email : iomkabuldtmallusers@iom.int



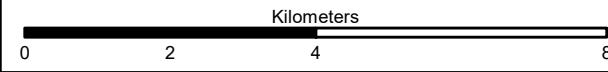


Province	Route Type	Total Returnees From Abroad
Assessed Provinces	Primary	< 500
District	Secondary	501 - 1,000
District of Interest	Tertiary	1,001 - 2,500
Not Accessible	Waterbodies	2,501 - 5,000
Arrival IDPs > 0	Waterways	5,001 - 10,000
Total Returnees from Abroad > 5,000		> 10,000

AFGHANISTAN - DTM December 2017

B2 Assessment

Province: Paktya | District: Janikhel

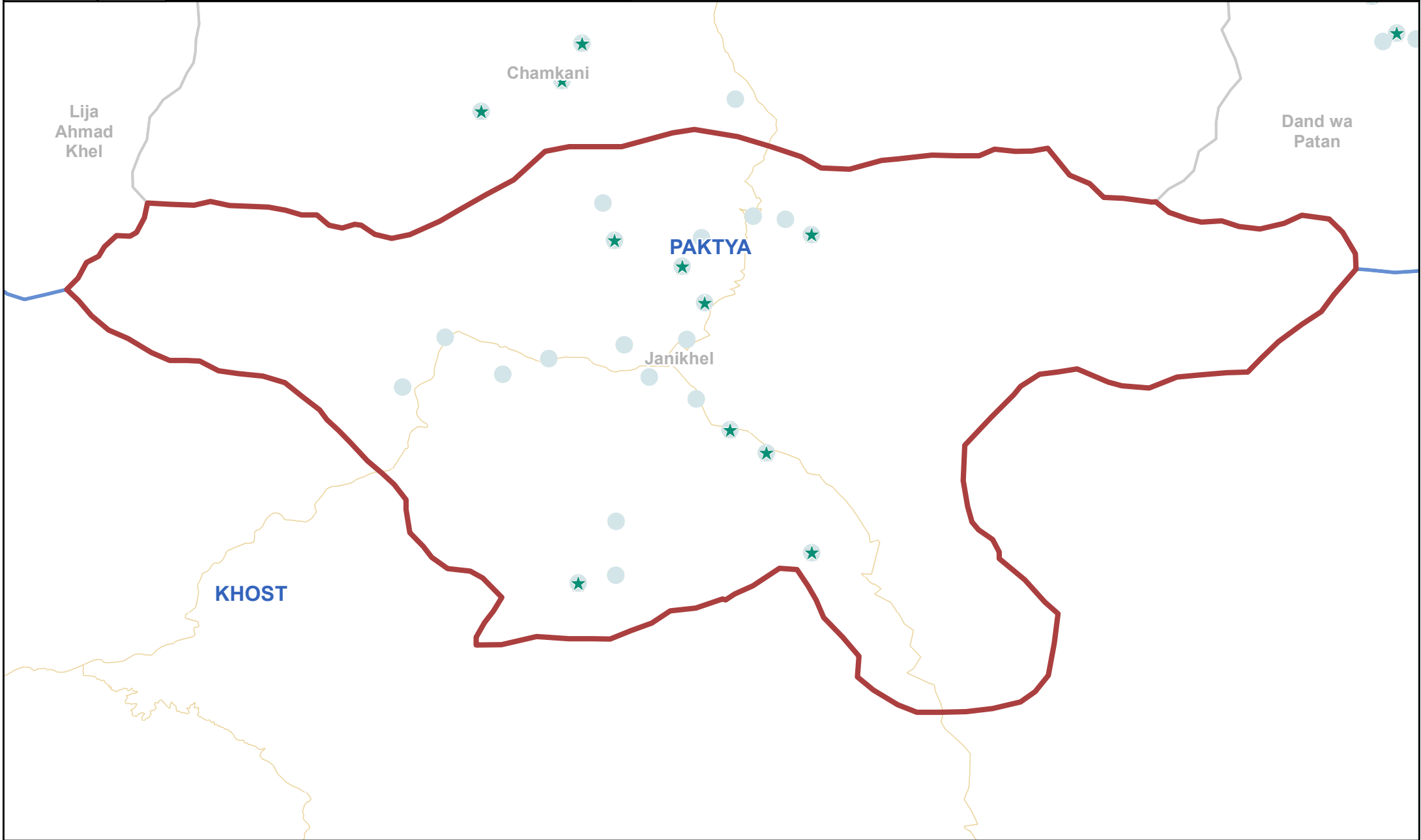


Source Data : IOM, AGCHO, AIMS, CSO, OSM
 Date map production : 3 January 2018
 Disclaimer : This map is for illustration purposes only.
 Names and boundaries on this map do not imply official endorsement or acceptance by IOM.



1 cm = 1 km 1:104,000

<https://afghanistan.iom.int/> - email : iomkabuldtmallusers@iom.int





<ul style="list-style-type: none">ProvinceAssessed ProvincesDistrictDistrict of InterestNot AccessibleArrival IDPs > 0Total Returnees from Abroad > 5,000	Route Type <ul style="list-style-type: none">PrimarySecondaryTertiaryWaterbodiesWaterways	Total Returnees From Abroad <ul style="list-style-type: none">< 500501 - 1,0001,001 - 2,5002,501 - 5,0005,001 - 10,000> 10,000
---	--	--

AFGHANISTAN - DTM December 2017

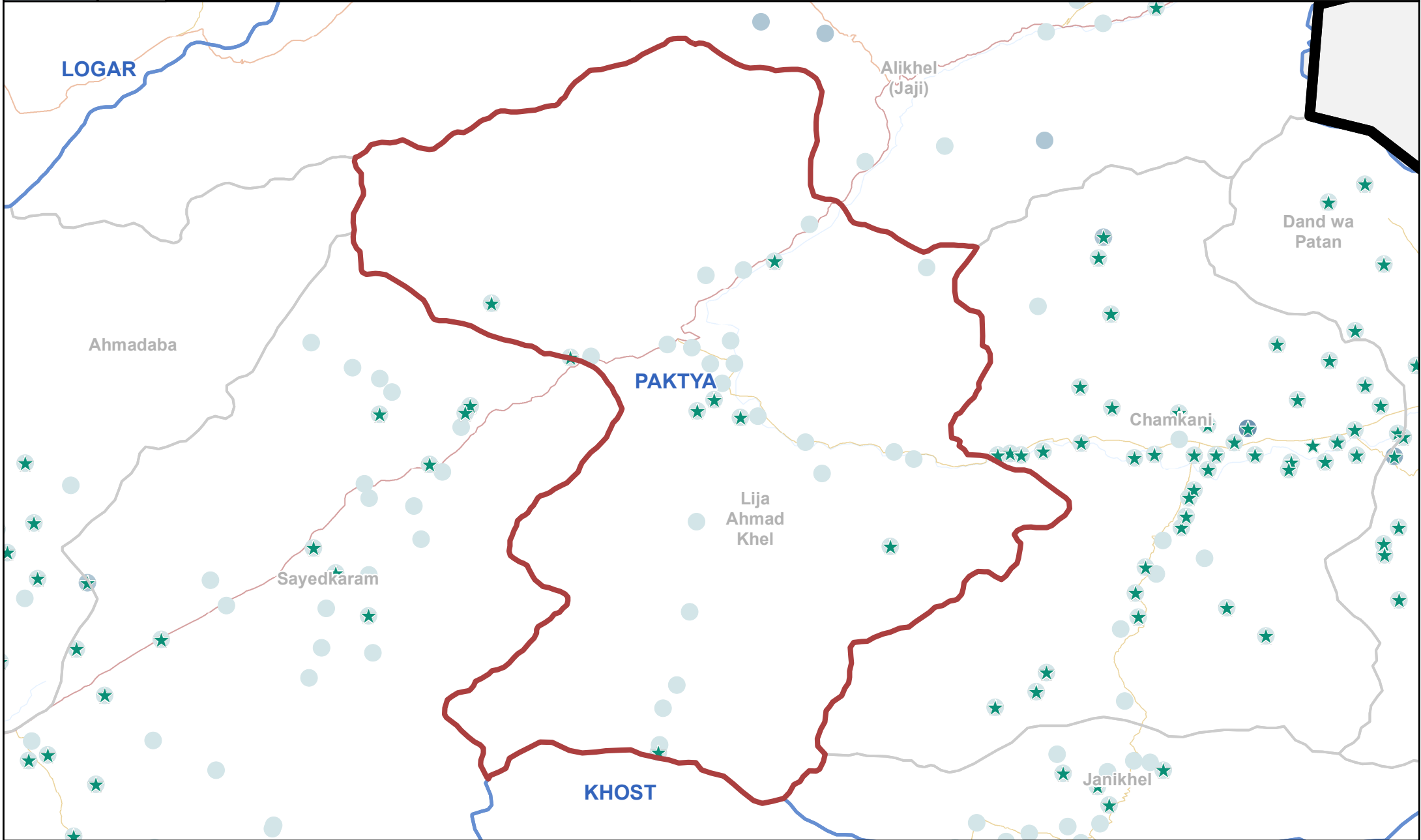
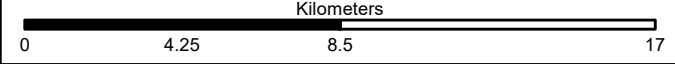
B2 Assessment

Province: Paktya | District: Lija Ahmad Khel

Source Data : IOM, AGCHO, AIMS, CSO, OSM
Date map production : 3 January 2018
Disclaimer : This map is for illustration purposes only.
Names and boundaries on this map do not imply official endorsement or acceptance by IOM.



1 cm = 2 km
1:204,000
<https://afghanistan.iom.int/> - email : iomkabuldtmallusers@iom.int



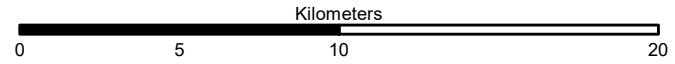


- | | | |
|-------------------------------------|-------------|-----------------------------|
| Province | Route Type | Total Returnees From Abroad |
| Assessed Provinces | Primary | < 500 |
| District | Secondary | 501 - 1,000 |
| District of Interest | Tertiary | 1,001 - 2,500 |
| Not Accessible | Waterbodies | 2,501 - 5,000 |
| Arrival IDPs > 0 | Waterways | 5,001 - 10,000 |
| Total Returnees from Abroad > 5,000 | | > 10,000 |

AFGHANISTAN - DTM December 2017

B2 Assessment

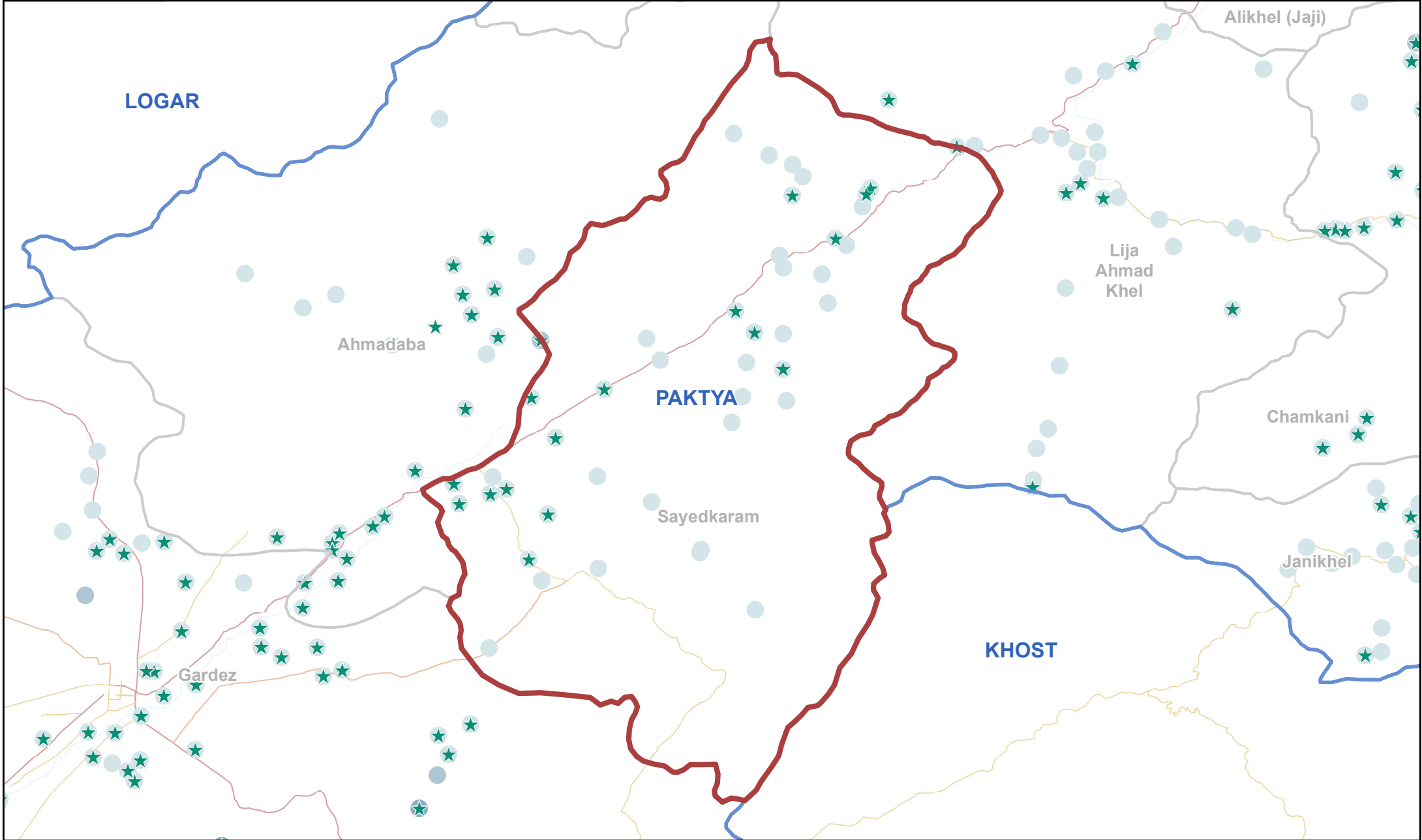
Province: Paktya | District: Sayedkaram



Source Data : IOM, AGCHO, AIMS, CSO, OSM
 Date map production : 3 January 2018
 Disclaimer : This map is for illustration purposes only.
 Names and boundaries on this map do not imply official endorsement or acceptance by IOM.



1 cm = 2 km
 1:237,000
<https://afghanistan.iom.int/> - email : iomkabuldtmallusers@iom.int



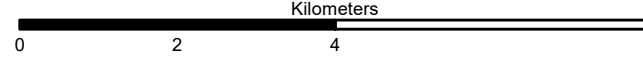


Province	Route Type	Total Returnees From Abroad
Assessed Provinces	Primary	< 500
District	Secondary	501 - 1,000
District of Interest	Tertiary	1,001 - 2,500
Not Accessible	Waterbodies	2,501 - 5,000
Arrival IDPs > 0	Waterways	5,001 - 10,000
Total Returnees from Abroad > 5,000		> 10,000

AFGHANISTAN - DTM December 2017

B2 Assessment

Province: Paktya | District: Shawak



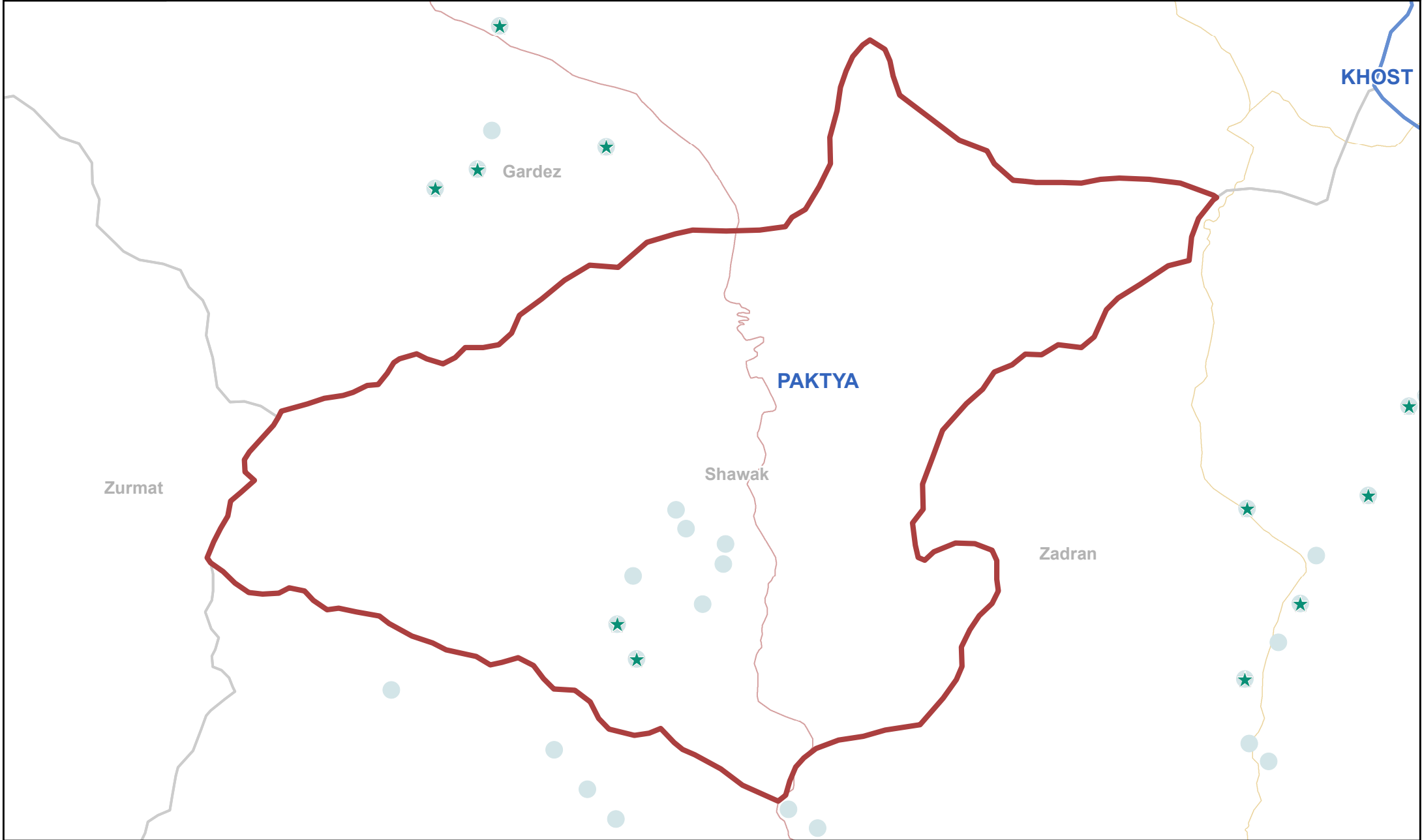
Source Data : IOM, AGCHO, AIMS, CSO, OSM
Date map production : 3 January 2018
Disclaimer : This map is for illustration purposes only.
Names and boundaries on this map do not imply official endorsement or acceptance by IOM.



1 cm = 1 km

1:96,000

<https://afghanistan.iom.int/> - email : iomkabuldtmallusers@iom.int



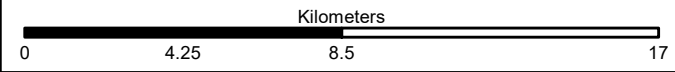


Province	Route Type	Total Returnees From Abroad
Assessed Provinces	Primary	< 500
District	Secondary	501 - 1,000
District of Interest	Tertiary	1,001 - 2,500
Not Accessible	Waterbodies	2,501 - 5,000
Arrival IDPs > 0	Waterways	5,001 - 10,000
Total Returnees from Abroad > 5,000		> 10,000

AFGHANISTAN - DTM December 2017

B2 Assessment

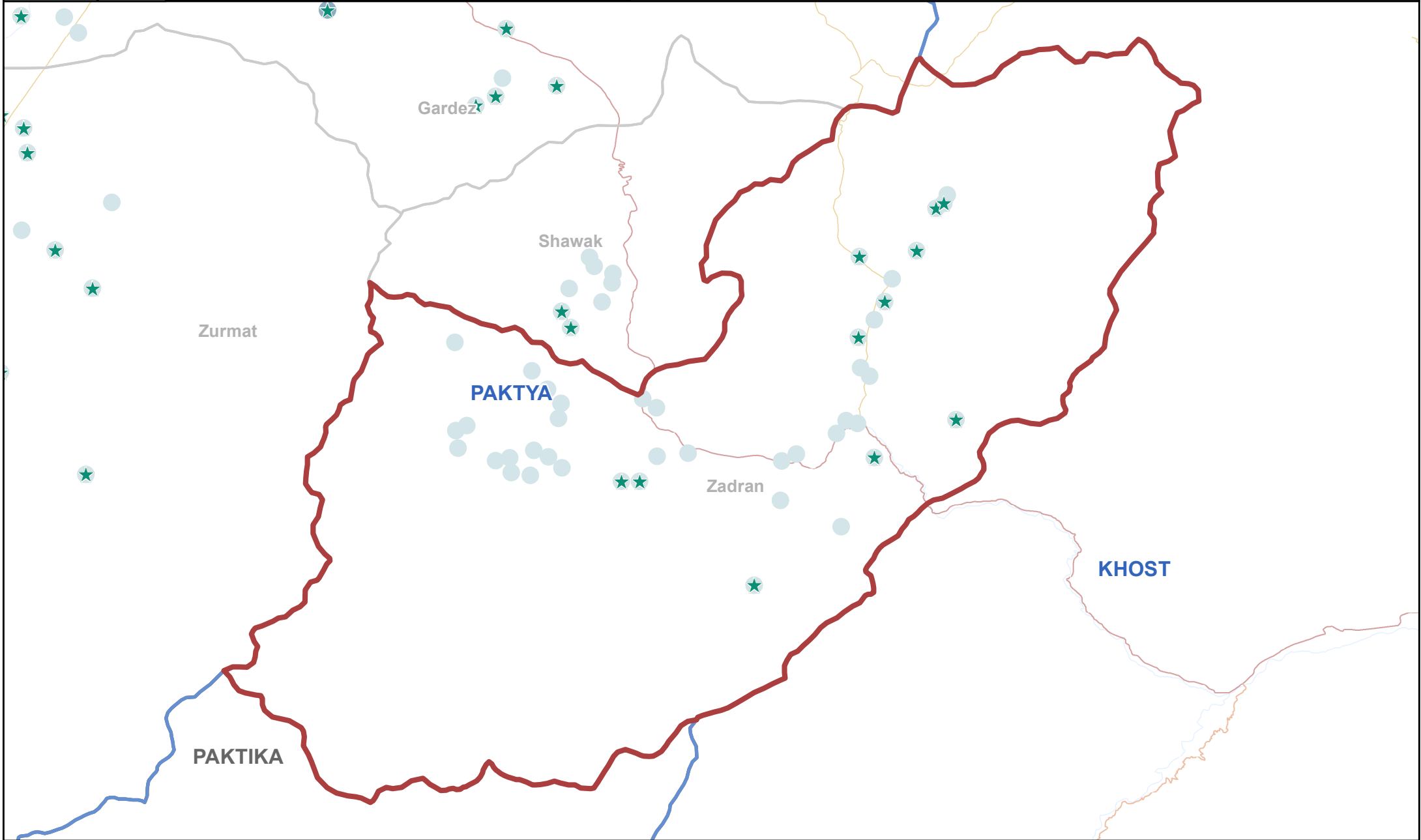
Province: Paktya | District: Zadran



Source Data : IOM, AGCHO, AIMS, CSO, OSM
 Date map production : 3 January 2018
 Disclaimer : This map is for illustration purposes only.
 Names and boundaries on this map do not imply official endorsement or acceptance by IOM.



1 cm = 2 km 1:203,000
<https://afghanistan.iom.int/> - email : iomkabuldtmallusers@iom.int



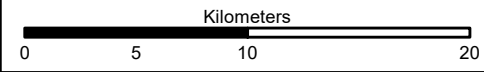


Province	Route Type	Total Returnees From Abroad
Assessed Provinces	Primary	< 500
District	Secondary	501 - 1,000
District of Interest	Tertiary	1,001 - 2,500
Not Accessible	Waterbodies	2,501 - 5,000
Arrival IDPs > 0	Waterways	5,001 - 10,000
Total Returnees from Abroad > 5,000		> 10,000

AFGHANISTAN - DTM December 2017

B2 Assessment

Province: Paktya | District: Zurmat

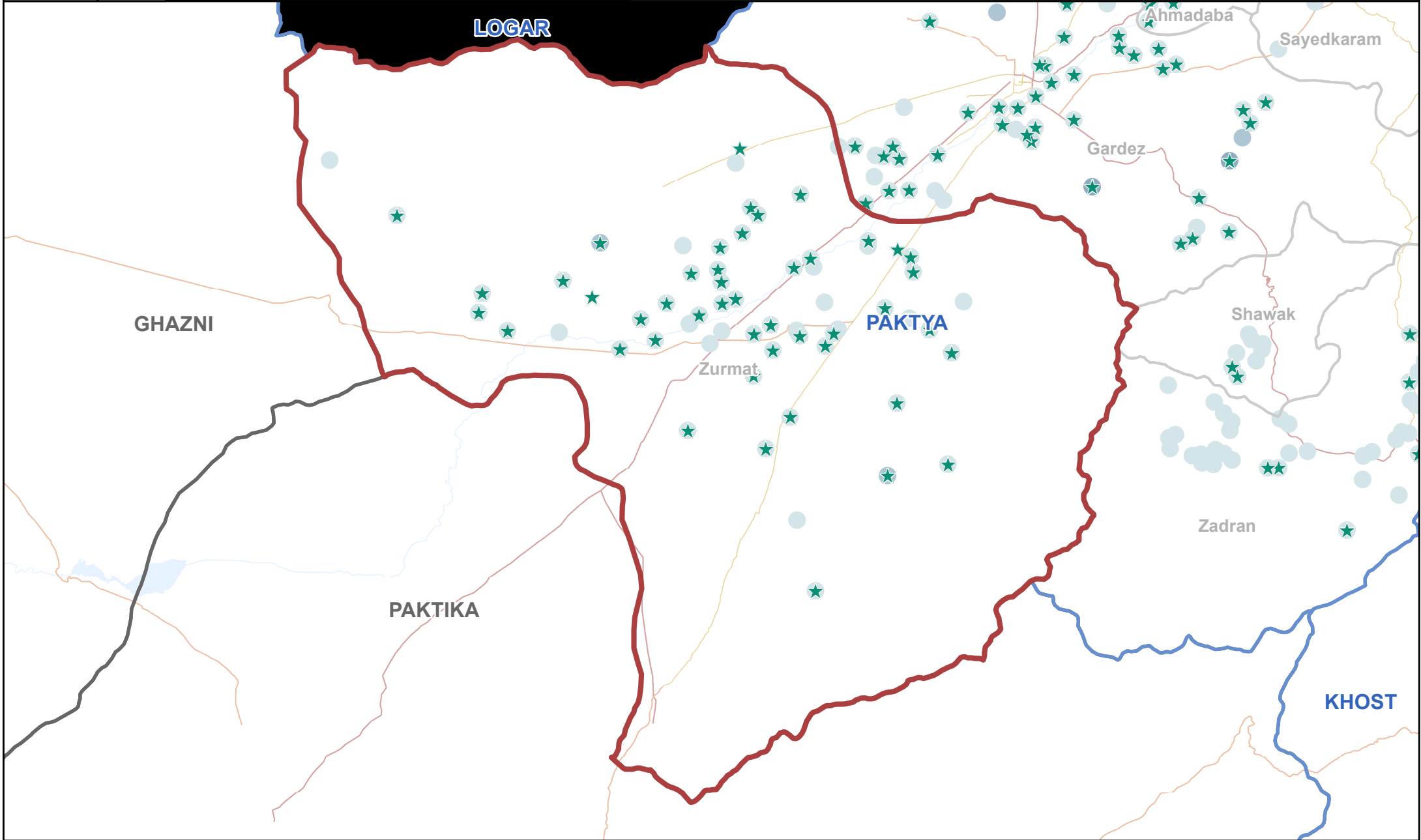


Source Data : IOM, AGCHO, AIMS, CSO, OSM
Date map production : 3 January 2018
Disclaimer : This map is for illustration purposes only.
Names and boundaries on this map do not imply official endorsement or acceptance by IOM.



1 cm = 3 km 1:340,000

<https://afghanistan.iom.int/> - email : iomkabuldtmallusers@iom.int





Province	Route Type	Total Returnees From Abroad
Assessed Provinces	Primary	< 500
District	Secondary	501 - 1,000
District of Interest	Tertiary	1,001 - 2,500
Not Accessible	Waterbodies	2,501 - 5,000
Arrival IDPs > 0	Waterways	5,001 - 10,000
Total Returnees from Abroad > 5,000		> 10,000

AFGHANISTAN - DTM December 2017

Source Data : IOM, AGCHO, AIMS, CSO, OSM
 Date map production : 3 January 2018
 Disclaimer : This map is for illustration purposes only.
 Names and boundaries on this map do not imply official endorsement or acceptance by IOM.



B2 Assessment

Province: Paktya | District: Ahmadaba

1 cm = 2 km
 1:203,000
<https://afghanistan.iom.int/> - email : iomkabuldtmallusers@iom.int

