

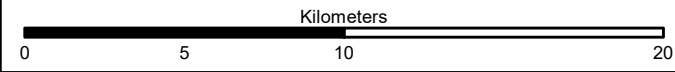


Province	Route Type	Total Returnees From Abroad
Assessed Provinces	Primary	< 500
District	Secondary	501 - 1,000
District of Interest	Tertiary	1,001 - 2,500
Not Accessible	Waterbodies	2,501 - 5,000
Arrival IDPs > 0	Waterways	5,001 - 10,000
Total Returnees from Abroad > 5,000		> 10,000

AFGHANISTAN - DTM December 2017

B2 Assessment

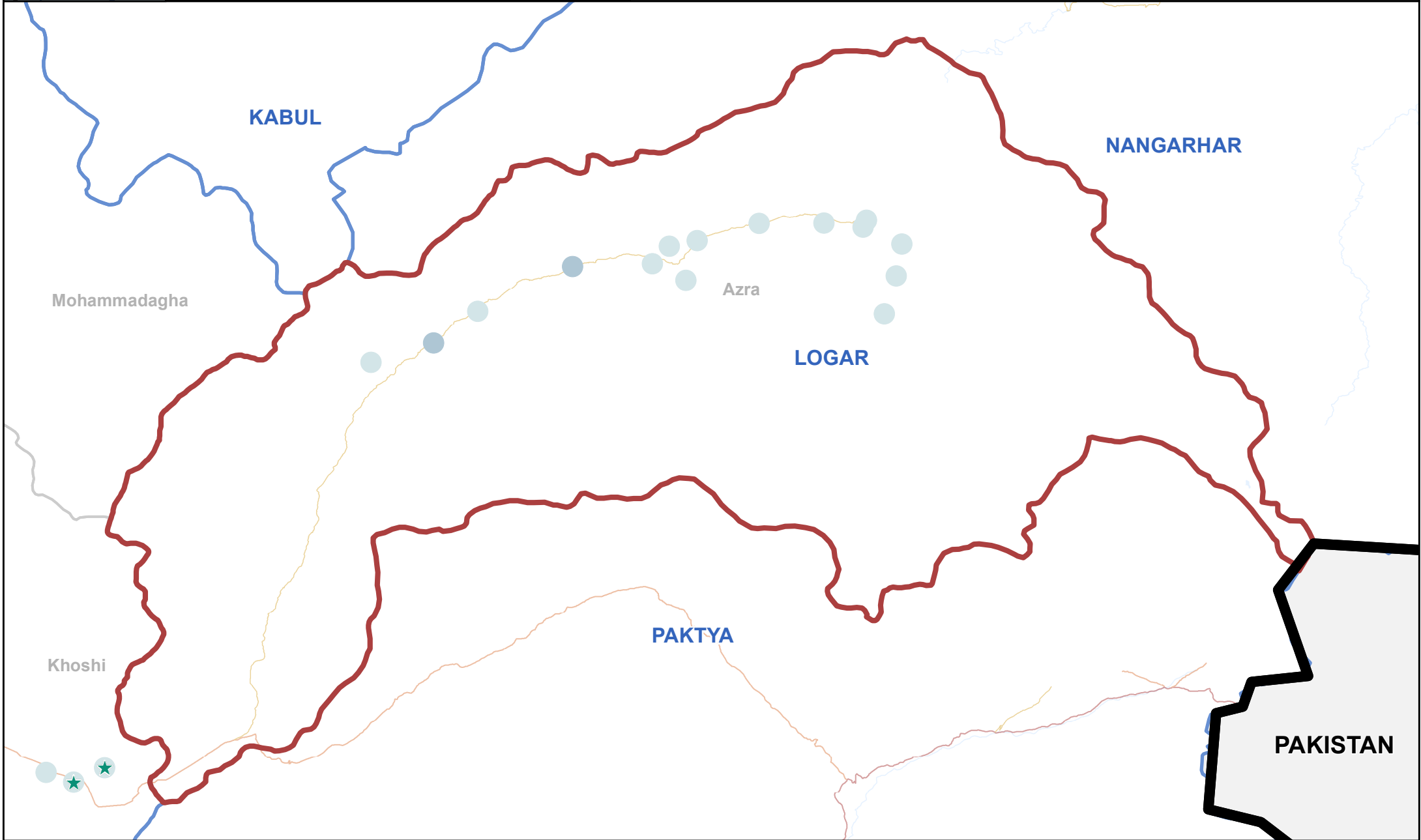
Province: Logar | District: Azra



Source Data : IOM, AGCHO, AIMS, CSO, OSM
 Date map production : 3 January 2018
 Disclaimer : This map is for illustration purposes only.
 Names and boundaries on this map do not imply official endorsement or acceptance by IOM.



1 cm = 2 km
 1:237,000
<https://afghanistan.iom.int/> - email : iomkabuldtmallusers@iom.int



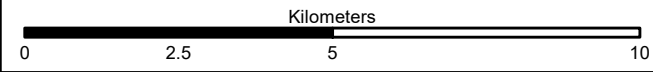


Province	Route Type	Total Returnees From Abroad
Assessed Provinces	Primary	< 500
District	Secondary	501 - 1,000
District of Interest	Tertiary	1,001 - 2,500
Not Accessible	Waterbodies	2,501 - 5,000
Arrival IDPs > 0	Waterways	5,001 - 10,000
Total Returnees from Abroad > 5,000		> 10,000

AFGHANISTAN - DTM December 2017

B2 Assessment

Province: Logar | District: Barakibarak

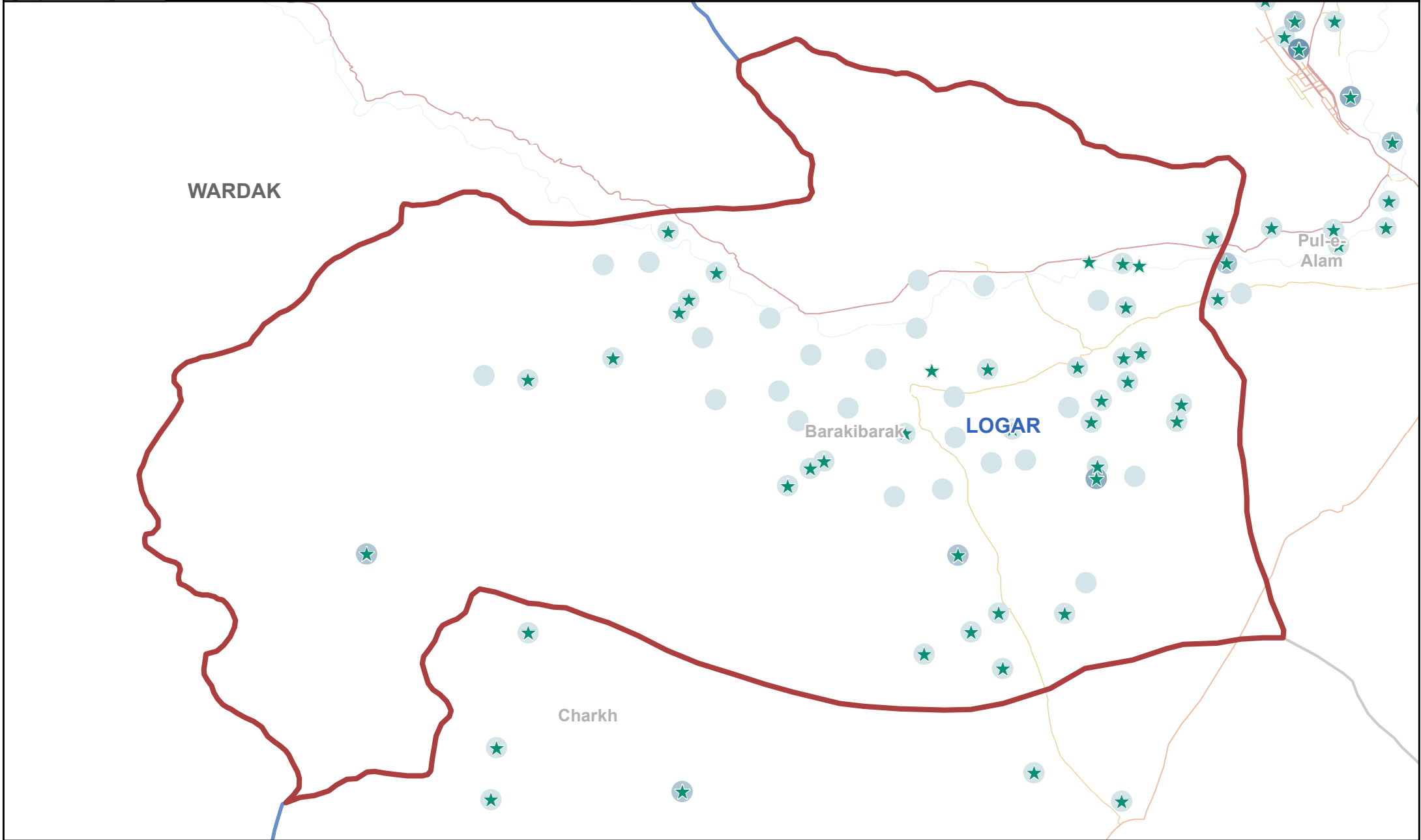


Source Data : IOM, AGCHO, AIMS, CSO, OSM
Date map production : 3 January 2018
Disclaimer : This map is for illustration purposes only.
Names and boundaries on this map do not imply official endorsement or acceptance by IOM.



1 cm = 1 km 1:123,000

<https://afghanistan.iom.int/> - email : iomkabuldtmallusers@iom.int





Province	Route Type	Total Returnees From Abroad
Assessed Provinces	Primary	< 500
District	Secondary	501 - 1,000
District of Interest	Tertiary	1,001 - 2,500
Not Accessible	Waterbodies	2,501 - 5,000
Arrival IDPs > 0	Waterways	5,001 - 10,000
Total Returnees from Abroad > 5,000		> 10,000

AFGHANISTAN - DTM December 2017

Source Data : IOM, AGCHO, AIMS, CSO, OSM
 Date map production : 3 January 2018
 Disclaimer : This map is for illustration purposes only.
 Names and boundaries on this map do not imply official endorsement or acceptance by IOM.



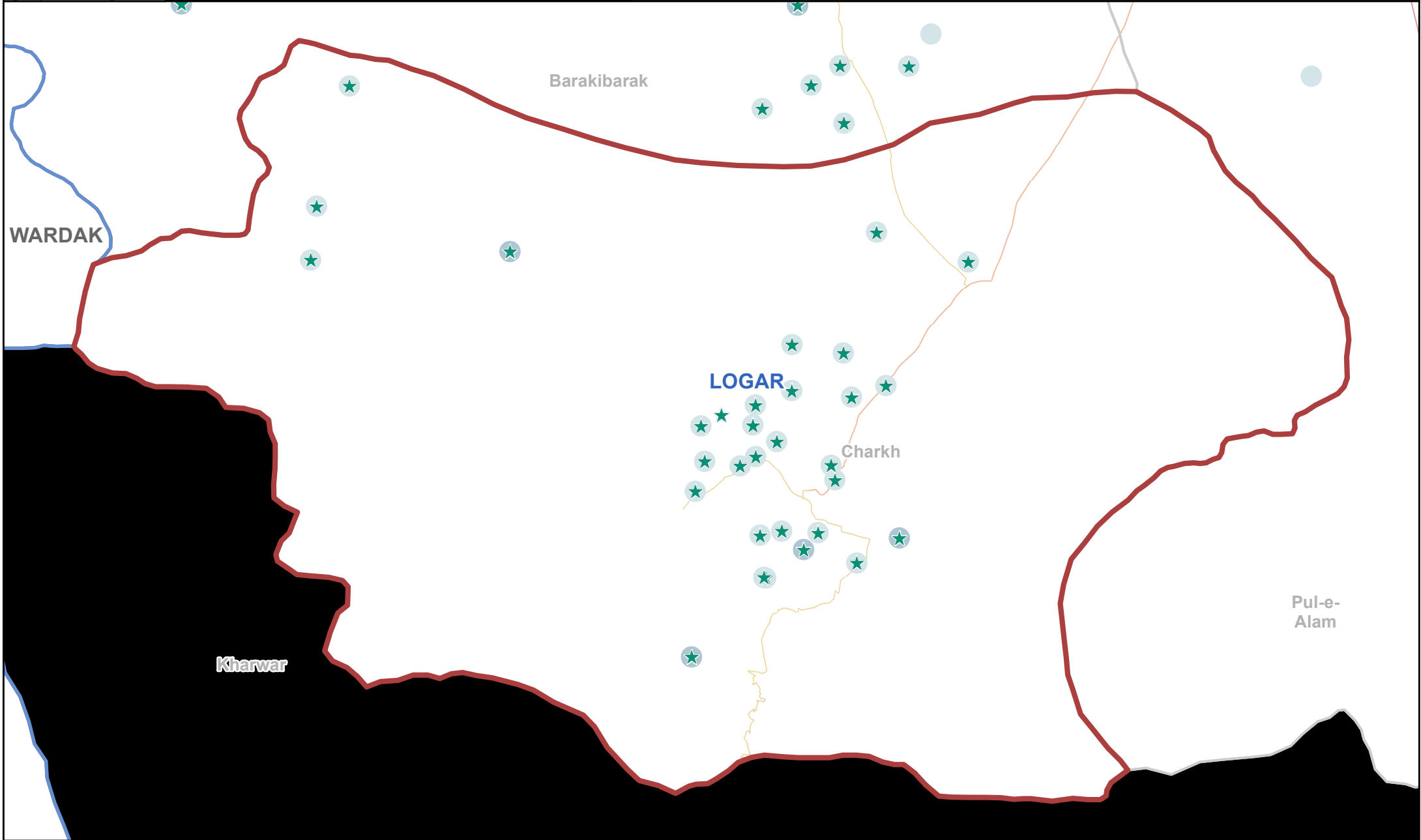
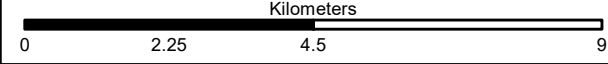
B2 Assessment

Province: Logar | District: Charkh

1 cm = 1 km

1:118,000

<https://afghanistan.iom.int/> - email : iomkabuldtmallusers@iom.int



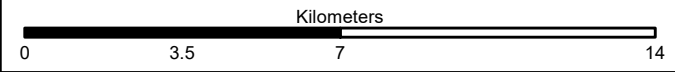


Province	Route Type	Total Returnees From Abroad
Assessed Provinces	Primary	< 500
District	Secondary	501 - 1,000
District of Interest	Tertiary	1,001 - 2,500
Not Accessible	Waterbodies	2,501 - 5,000
Arrival IDPs > 0	Waterways	5,001 - 10,000
Total Returnees from Abroad > 5,000		> 10,000

AFGHANISTAN - DTM December 2017

B2 Assessment

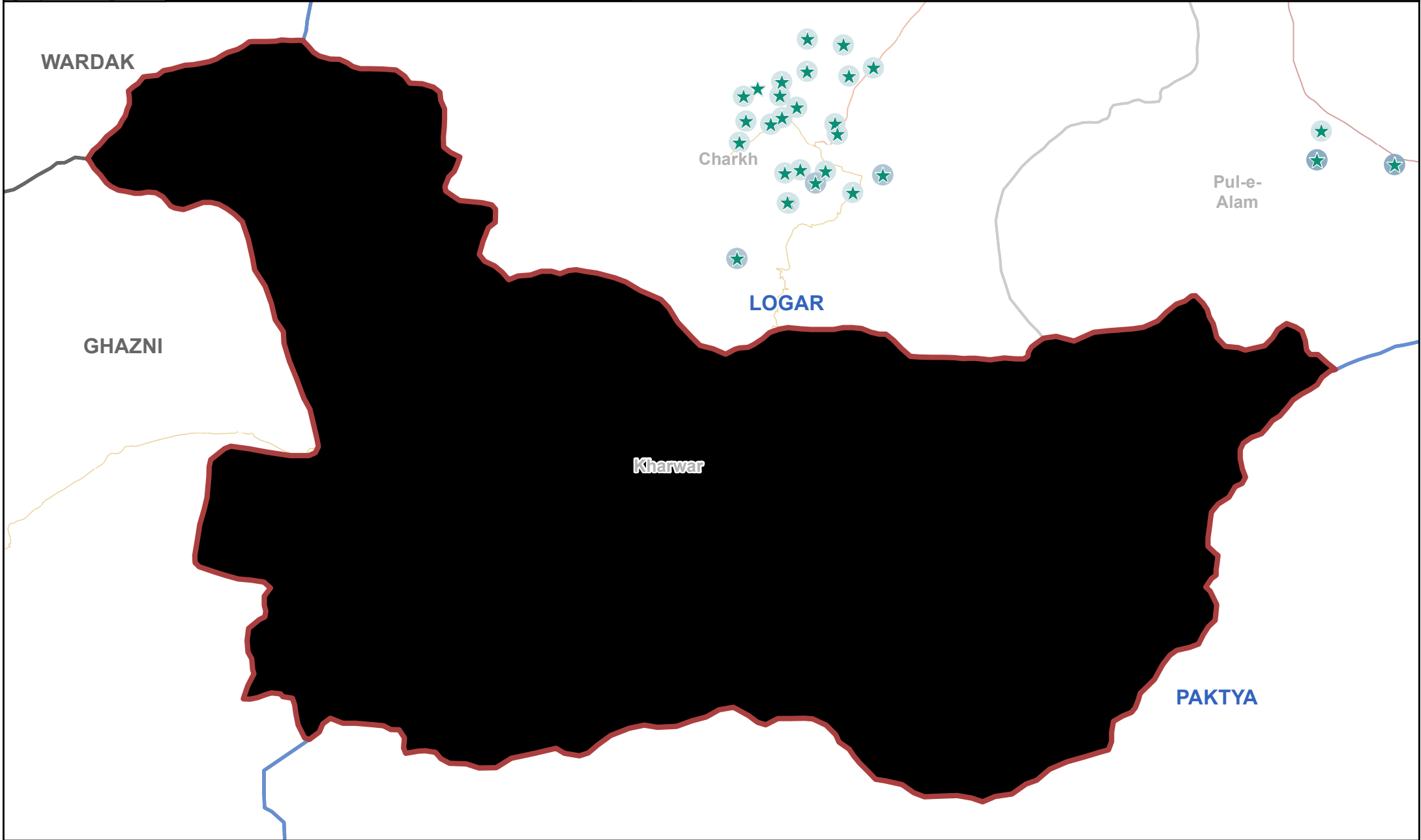
Province: Logar | District: Kharwar



Source Data : IOM, AGCHO, AIMS, CSO, OSM
 Date map production : 3 January 2018
 Disclaimer : This map is for illustration purposes only.
 Names and boundaries on this map do not imply official endorsement or acceptance by IOM.



1 cm = 2 km
 1:168,000
<https://afghanistan.iom.int/> - email : iomkabuldtmallusers@iom.int





Province	Route Type	Total Returnees From Abroad
Assessed Provinces	Primary	< 500
District	Secondary	501 - 1,000
District of Interest	Tertiary	1,001 - 2,500
Not Accessible	Waterbodies	2,501 - 5,000
Arrival IDPs > 0	Waterways	5,001 - 10,000
Total Returnees from Abroad > 5,000		> 10,000

AFGHANISTAN - DTM December 2017

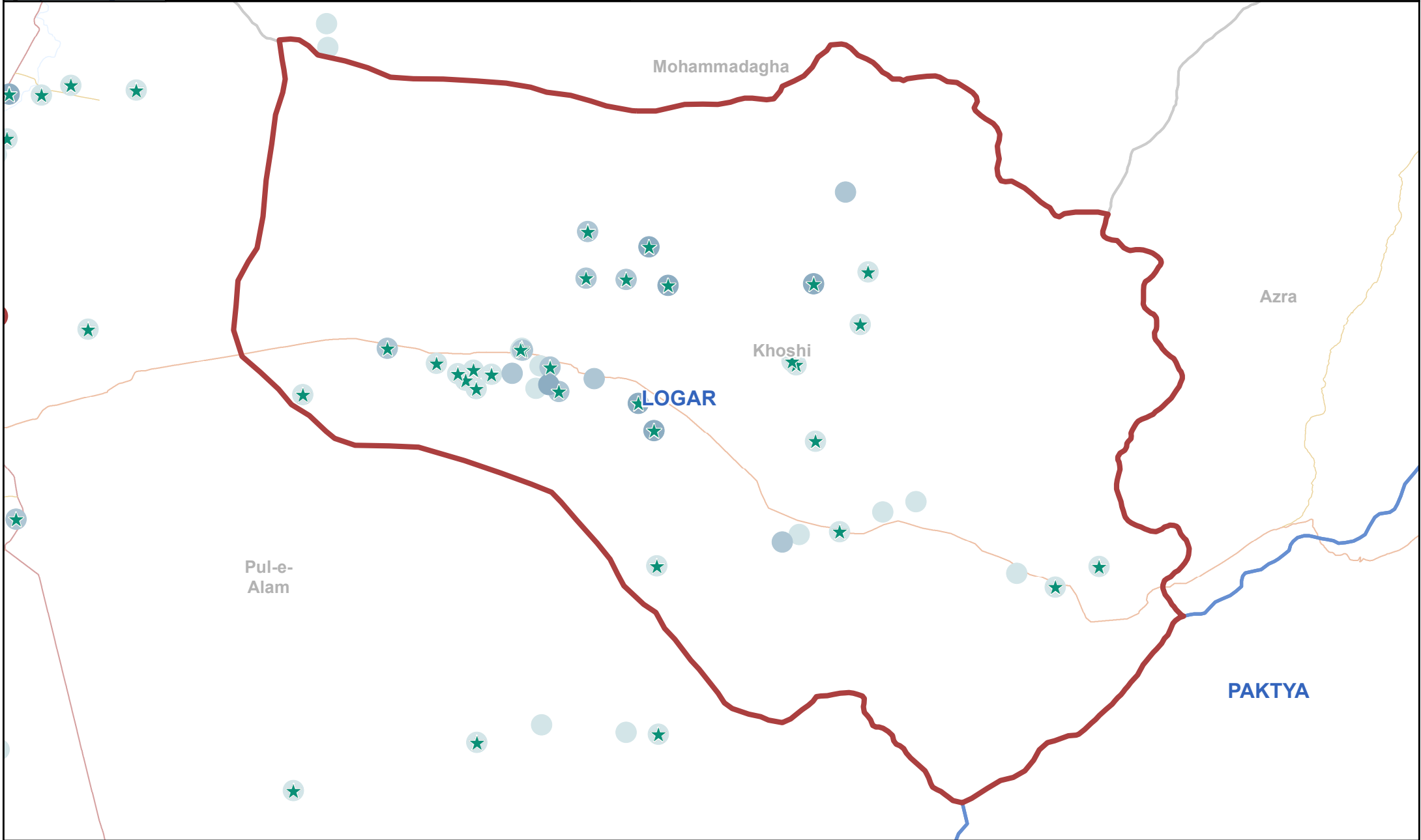
B2 Assessment

Province: Logar | District: Khoshi

Source Data : IOM, AGCHO, AIMS, CSO, OSM
 Date map production : 3 January 2018
 Disclaimer : This map is for illustration purposes only.
 Names and boundaries on this map do not imply official endorsement or acceptance by IOM.

1 cm = 2 km 1:168,000

<https://afghanistan.iom.int/> - email : iomkabuldtmallusers@iom.int





Province	Route Type	Total Returnees From Abroad
Assessed Provinces	Primary	< 500
District	Secondary	501 - 1,000
District of Interest	Tertiary	1,001 - 2,500
Not Accessible	Waterbodies	2,501 - 5,000
Arrival IDPs > 0	Waterways	5,001 - 10,000
Total Returnees from Abroad > 5,000		> 10,000

AFGHANISTAN - DTM December 2017

B2 Assessment

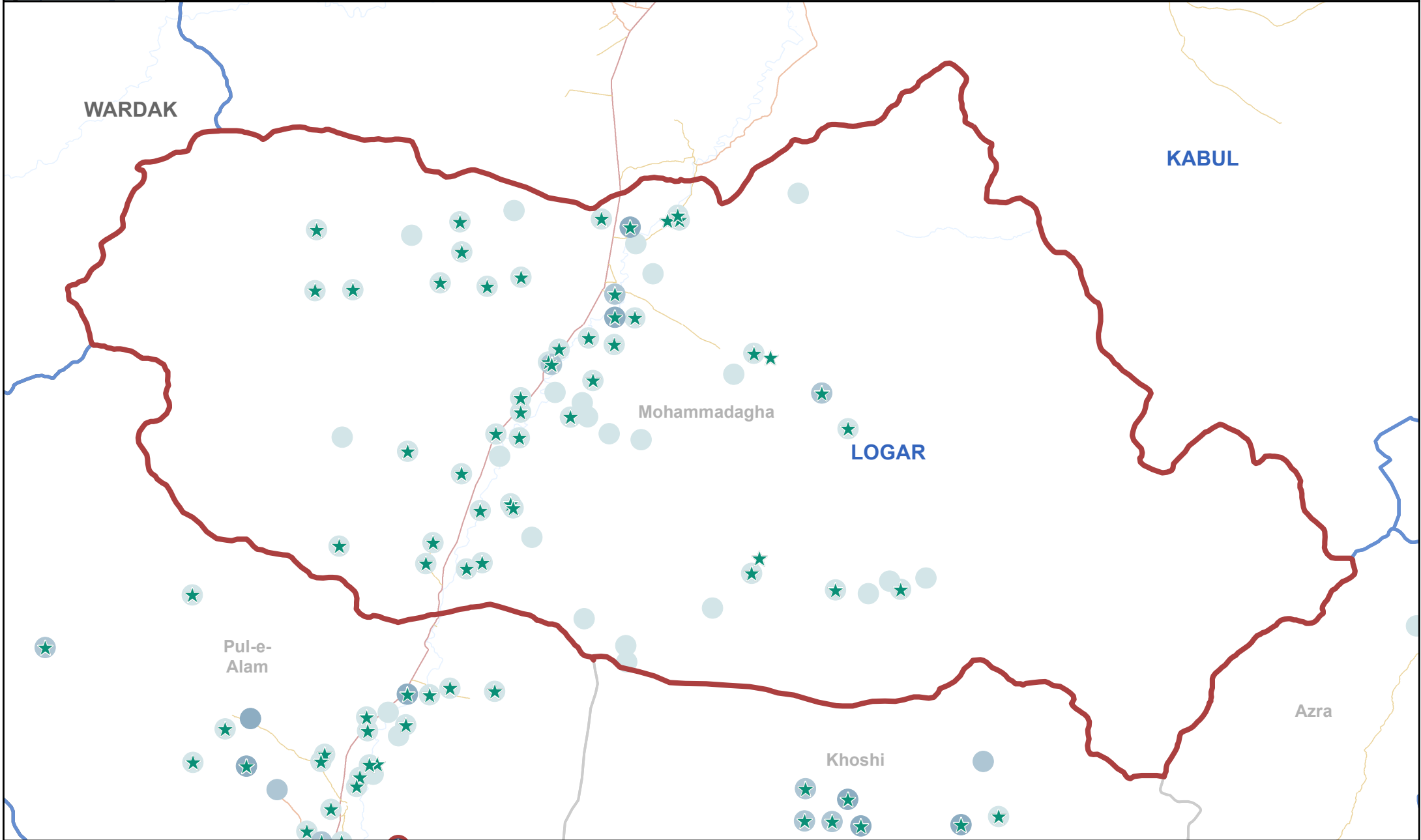
Province: Logar | District: Mohammadagha

Kilometers
0 5 10 20

Source Data : IOM, AGCHO, AIMS, CSO, OSM
Date map production : 3 January 2018
Disclaimer : This map is for illustration purposes only.
Names and boundaries on this map do not imply official endorsement or acceptance by IOM.

1 cm = 2 km
1:244,000

<https://afghanistan.iom.int/> - email : iomkabuldtmallusers@iom.int



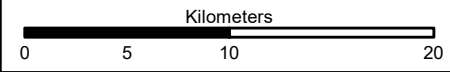


Province	Route Type	Total Returnees From Abroad
Assessed Provinces	Primary	< 500
District	Secondary	501 - 1,000
District of Interest	Tertiary	1,001 - 2,500
Not Accessible	Waterbodies	2,501 - 5,000
Arrival IDPs > 0	Waterways	5,001 - 10,000
Total Returnees from Abroad > 5,000		> 10,000

AFGHANISTAN - DTM December 2017

B2 Assessment

Province: Logar | District: Pul-e- Alam



Source Data : IOM, AGCHO, AIMS, CSO, OSM
 Date map production : 3 January 2018
 Disclaimer : This map is for illustration purposes only.
 Names and boundaries on this map do not imply official endorsement or acceptance by IOM.



1 cm = 4 km
 1:370,000
<https://afghanistan.iom.int/> - email : iomkabuldtmallusers@iom.int

