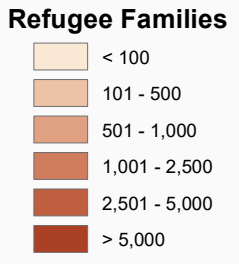
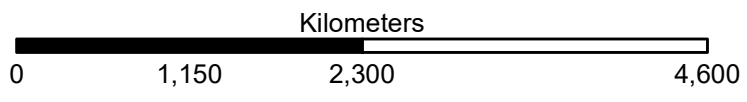


- Countries
- Province
- Provinces Assessed By DTM
- District
- Not Accessible



DTM AFGHANISTAN

Refugee Families | March 2018

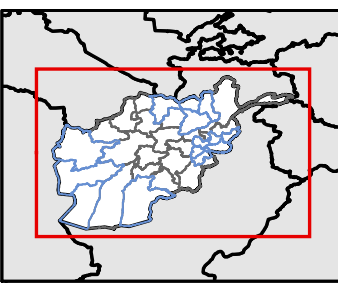


Source Data: IOM, AGCHO, AIMS, OSM,
Date of map production: 25 May 2018
Disclaimer: This map is for illustration purposes only.
Names and boundaries on this map do not imply
official endorsement or acceptance by IOM.







<https://afghanistan.iom.int/> - email : iomkabuldtmallusers@iom.int

1 cm = 503 km 1:4,443,891



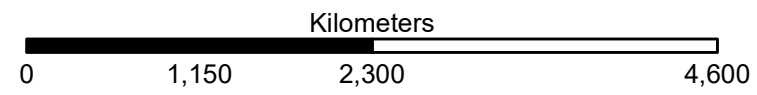


-  Countries
-  Province
-  Provinces Assessed By DTM
-  District
-  Not Accessible

- Refugee Individuals**
-  < 100
 -  101 - 500
 -  501 - 1,000
 -  1,001 - 2,500
 -  2,501 - 5,000
 -  > 5,000

DTM AFGHANISTAN

Refugee Individuals | March 2018



Source Data: IOM, AGCHO, AIMS, OSM,
Date of map production: 27 May 2018
Disclaimer: This map is for illustration purposes only.
Names and boundaries on this map do not imply
official endorsement or acceptance by IOM.



<https://afghanistan.iom.int/> - email : iomkabuldtmallusers@iom.int

1 cm = 503 km

1:4,438,097

