

OVERVIEW

The Registered IDP Area Baseline Assessment provides granular data on the number and geographic location of officially registered internally displaced people (IDPs). This report assesses registered IDP presence at the raion level, also mapping the recorded change since the previous round. Round 30 presents the data of the registered IDP population disaggregated by sex, age and state-recognised disability status.

The data collected for the Area Baseline Assessment Round 30 reflects the up-to-date local administrative register of the IDP population as of 30 November 2023, equivalent to a total of 3,540,799 registered IDPs. Registered IDP figures were collected for 108 raions. Data disaggregated by age, sex and disability status were provided for around 78 per cent of the administrative units covered.

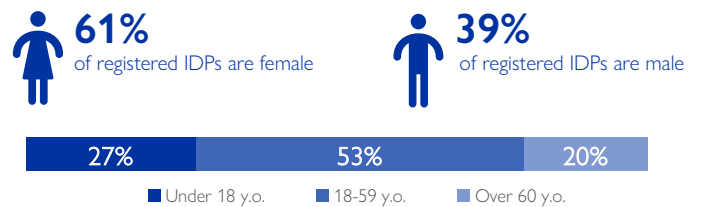
For this assessment, IOM define IDPs as persons who are officially registered as fleeing their habitual place of residence due to the current war in Ukraine.

23 Oblasts (and Kyiv City)	108 Raions	1,039 Hromadas
--------------------------------------	----------------------	--------------------------

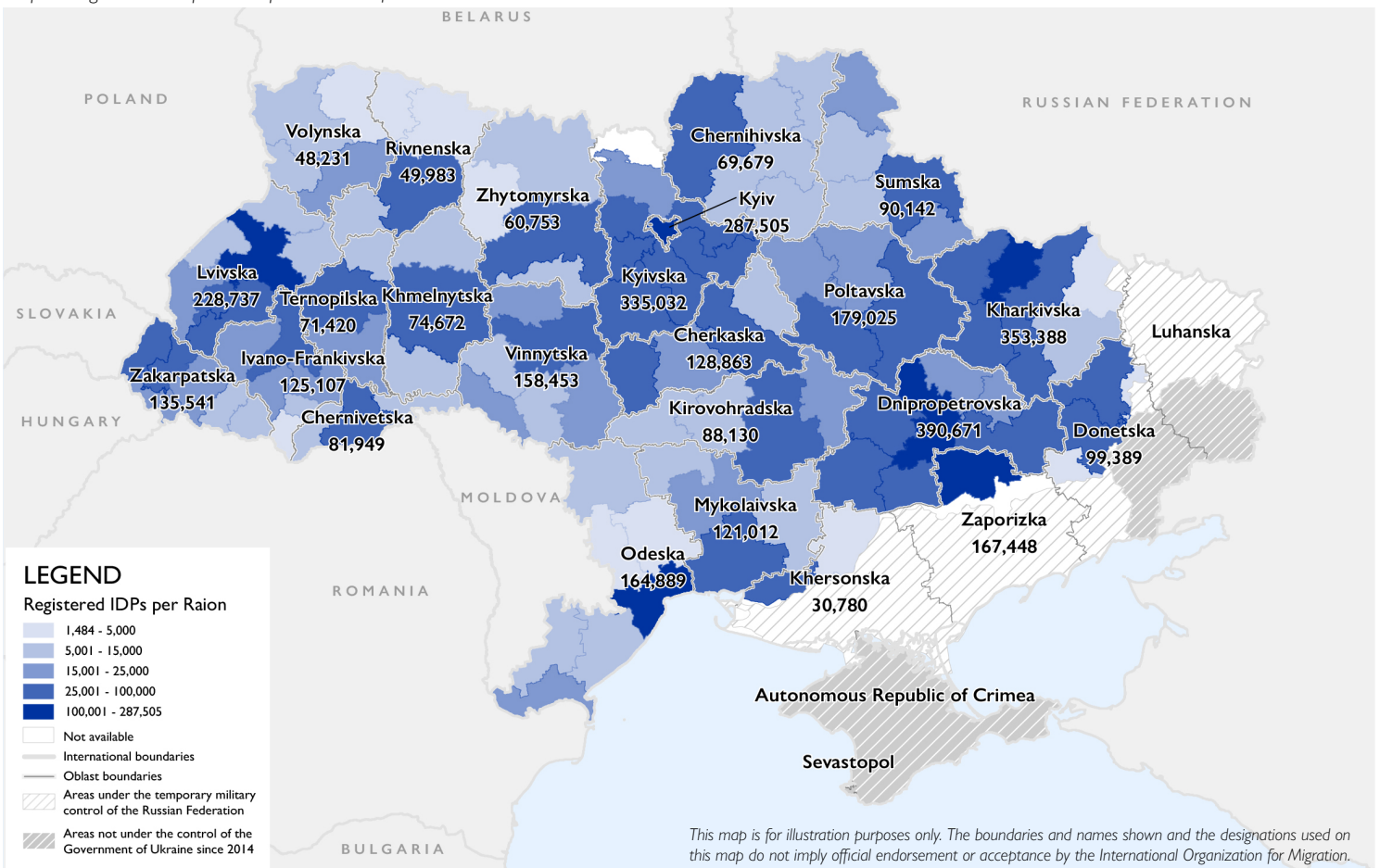
KEY FINDINGS

- Dnipropetrovska (390,671), Kharkivska (353,388) and Kyivska (335,032) Oblasts have the highest numbers of officially registered IDPs.
- At the raion level, Kyivska (287,505), Kharkivskiyi (184,499) and Dniprovskiyi (167,990) host the highest numbers of registered IDPs.
- Kharkivska (29%) and Donetska (28%) Oblasts have the highest shares of registered IDPs aged 60 and over.
- Since the previous month, the total number of registered IDPs in conflict-affected areas has increased in Kharkivska, Donetska and Zaporizka Oblasts, along the frontlines.
- Across the country, around 4 per cent of registered IDPs have a state-recognised disability status.

Figure 1: Sex and age distribution of the assessed population



Map 1: Registered IDP presence per raion as of 30 November 2023



This map is for illustration purposes only. The boundaries and names shown and the designations used on this map do not imply official endorsement or acceptance by the International Organization for Migration.

CHANGES IN REGISTERED IDP FIGURES

Changes in the caseload of registered IDPs are measured controlling for variations in the area covered compared to the previous round. The map below shows the changes in hromadas assessed between Rounds 29 and 30.

Consistent with previous trends, the number of registered IDPs in the eastern and southern oblasts continues to grow. Significant increases were observed in Kharkivska (+5,348), Sumska (+4,864), Donetsk (+3,623), Zaporizka (+2,321), and Odeska (+1,828) Oblasts. Kyiv City (+4,116) also recorded large increases in registered IDPs.

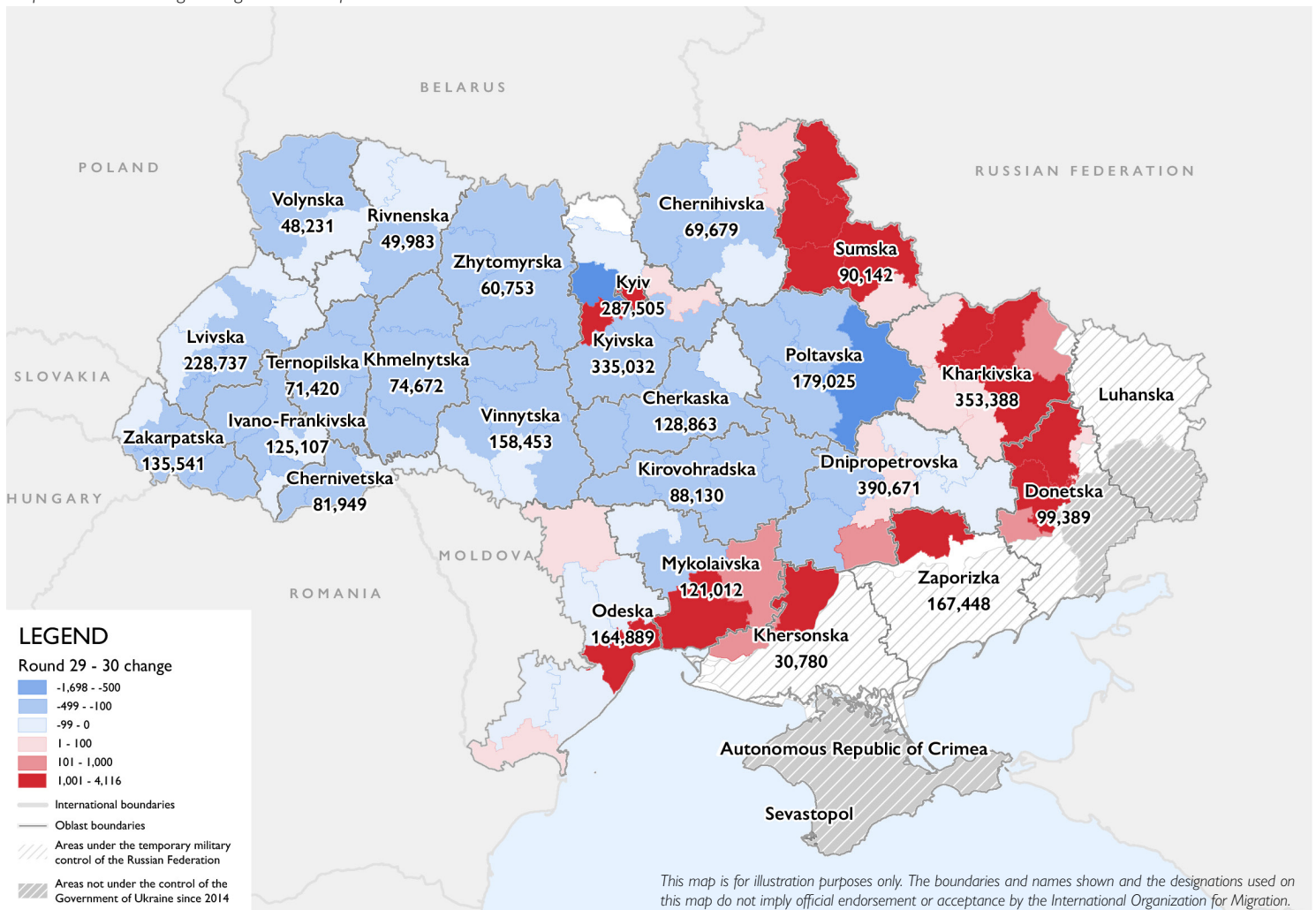
Kharkivska Oblast (+5,348) experienced the greatest increase in registered IDP numbers, as in the previous round. For the second month in a row, a high proportion of intra-oblast displacement movements were noted across Kharkivska Oblast, as IDPs moved from frontline areas towards less conflict-affected areas, predominantly to Kharkiv City. Similarly, a large increase in displacement was noted in Sumska Oblast, with a 6 per cent increase in the number of IDPs.¹ Regional authorities

attributed this increase to the frequency of shelling in areas closer to the border.

Intra-oblast displacement was also prevalent in Khersonska Oblast (+1,044). The increase in displacement movements within Khersonska Oblast can largely be attributed to displacement from areas in which an evacuation order has been issued for families with children, from 23 heavily conflict-affected locations in Khersonska Oblast, from 23 October 2023. The increased presence of IDPs is likely to place increased strain on local hosting resources and public service., marking Khersonska Oblast in high need of humanitarian assistance.

Continued decreases in the number of registered IDPs were noted across Poltavka (-1,461), Ivano-Frankivska (-1,080), and Zhytomyrska (-1,045) Oblasts, consistent with the last six months. Likewise, in Chernihivska Oblast, following housing restoration and return, a minor decrease in IDP numbers was recorded, as a result of IDP verification adjustments.

Map 2: Absolute change in registered IDPs per raion between Rounds 29 and Round 30



This map is for illustration purposes only. The boundaries and names shown and the designations used on this map do not imply official endorsement or acceptance by the International Organization for Migration.

¹ Registered IDP population as of 16 November 2023.

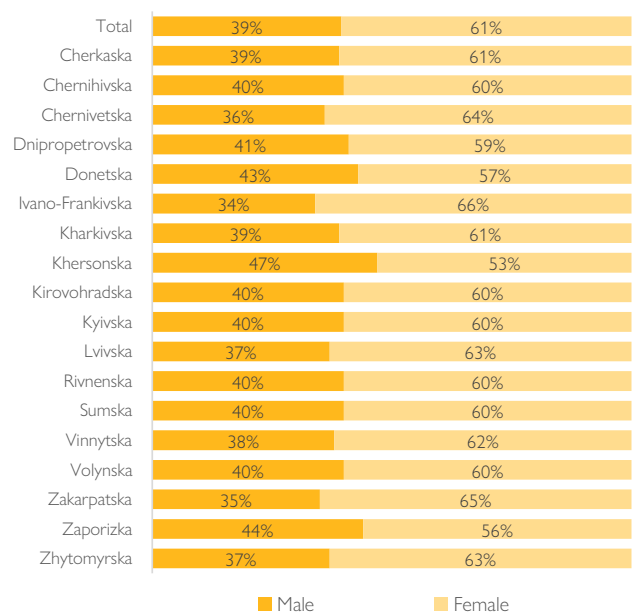
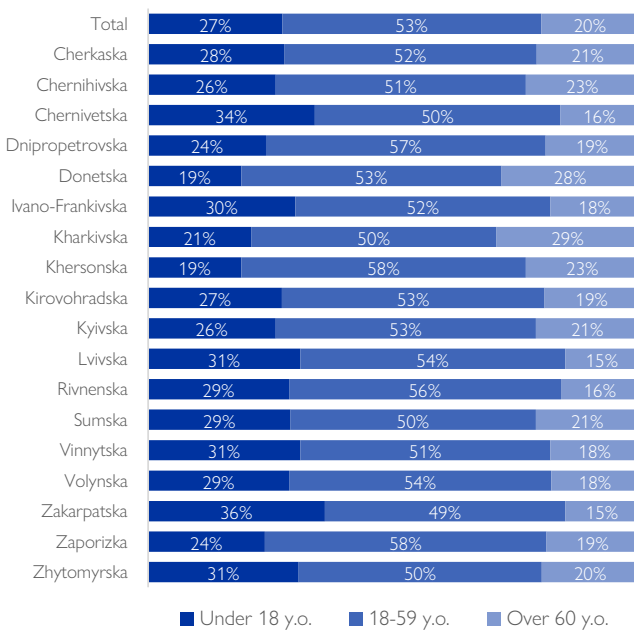
POPULATION DEMOGRAPHICS

Central and western oblasts have a higher proportion of registered IDPs that are under 18 years of age in comparison to oblasts in the North and East. For example, in Zakarpatska (36%), Chernivetska (34%), Lvivska (31%), Vinnytska (31%), and Zhytomyrska (31%) Oblasts, the share of minors among registered IDPs is above the national average. In contrast, Kharkivska (29%) and Donetsk (28%) observe a relatively high proportion of registered IDPs aged 60 and over. Moreover, the proportion of female IDPs in all western oblasts is significantly higher

than the rest of the country, with Ivano-Frankivska (66%) and Zakarpatska (65%) Oblasts having the highest share. Conversely, in southern and eastern oblasts, the proportion of male IDPs is higher than in the rest of the country, peaking in Khersonska (47%) and Zaporizka (44%) Oblasts. Overall, these trends seem to indicate that displaced women and children tend to register as IDPs further away from the areas affected by the war, while the displaced male and older population tends to remain closer to their habitual place of residence.

Figure 2: Age distribution among registered IDPs, by oblast*

Figure 3: Sex distribution among registered IDPs, by oblast*



* Data on the age, sex and disability status of registered IDPs is not available for Chernihivska, Chernivetska, Dnipropetrovska, Donetska, Ivano-Frankivska, Kharkivska, Khersonska, Khmelnytska, Kyiv City, Kyivska, Lvivska, Mykolaivska, Odeska, Poltavska, Sumska, Ternopiiska, Vinnytska, and Zakarpatska Oblasts.

METHODOLOGY

Data for the Area Baseline Assessment is collected through a network of Key Informants within the local oblast administration bodies across the country. Every month, IOM records figures on registered displacement directly from the regional authorities, as well as sex, age and disability disaggregated estimates among the registered IDP population. In addition, IOM collects feedback from local authorities to explain changes across rounds and to provide interpretation for the trends observed.

In line with the established Displacement Tracking Matrix (DTM) approach, IOM endeavors to regularly collect data on the registered IDP population in all territories under the control of the Government of Ukraine. While data collection capacity grows, geographical coverage can change across rounds.

The figures provided in this report reflect the recorded registered IDP population, and as such do not include displaced individuals who have not officially registered with the local authorities. For further information on broader displacement figures and trends, see the IOM General Population Survey.


DISCLAIMERS

Information on disability status as conveyed in this report does not reflect international standards guidelines for the inclusion of persons with disabilities but does reflect disability status as recognized by the Government of Ukraine.

The data in this report was sourced locally from oblast authorities and their official IDP registration data per oblast, raion, and hromada, where available. As such, it likely represents an undercount of those who have been de facto forced to flee their homes.

The opinions expressed in this publication do not necessarily reflect the views of the International Organization for Migration (IOM). The designations employed and the presentation of material throughout the report do not imply expression of any opinion whatsoever on the part of IOM concerning the legal status of any country, territory, city or area, or of its authorities, or concerning its frontiers or boundaries.

REGISTERED IDP POPULATION



ADMINISTRATIVE UNIT		R21	R22	R23	R24	R25	R26	R27	R28	R29	R30
Oblast	Raion	25 - 28 Feb.	26 - 31 March	24 - 30 April	25-31 May	26-30 June	24-31 July	24-31 August	24-30 September	25-31 October	24-30 November
Cherkaska	Cherkaskyi	60,444	59,837	59,167	59,234	58,945	58,636	58,391	58,009	57,745	57,643
	Umanskyi	34,255	34,419	34,095	34,018	33,852	33,648	33,368	33,073	32,841	32,537
	Zolotonyskyi	14,675	14,569	14,395	14,320	14,240	14,206	14,045	13,949	13,850	13,783
	Zvenyhorodskyi	26,692	26,466	26,239	26,145	25,896	25,770	25,482	25,249	25,072	24,900
Chernihivska	Chernihivskyi	32,480	31,980	31,789	32,301	32,488	31,929	31,828	31,775	31,726	31,617
	Koriukivskyi	8,115	7,950	7,903	8,069	8,091	8,089	8,073	8,017	8,004	7,962
	Nizhynskyi	15,439	14,843	14,656	14,541	14,282	14,141	13,959	13,741	13,618	13,416
	Novhorod-Siverskyi	6,055	6,057	6,123	6,505	6,640	6,908	7,038	7,144	7,203	7,246
	Prylutskyi	10,253	10,071	9,954	9,839	9,794	9,691	9,646	9,554	9,499	9,438
Chernivetska	Chernivetskyi	66,951	66,045	65,910	65,516	64,595	64,388	64,109	63,711	63,635	63,292
	Dnistrovskyi	11,838	11,760	11,427	11,339	11,321	11,321	11,315	10,843	11,280	11,273
	Vyzhnytskyi	9,148	9,019	8,789	8,672	8,527	8,509	8,212	8,272	7,535	7,384
Donetska	Dniprovskyi	161,172	162,041	163,198	164,424	165,657	166,874	167,655	167,703	167,899	167,990
	Kamianskyi	37,725	38,004	38,324	38,474	38,783	38,964	39,195	39,184	39,207	39,100
	Kryvorizkyi	67,694	68,129	68,353	72,596	72,843	72,841	72,555	72,296	72,084	71,977
	Nikopolskyi	40,037	41,823	43,114	44,382	45,501	46,043	46,698	46,975	47,238	47,504
	Novomoskovskyi	16,960	16,952	16,968	17,011	17,045	17,061	17,099	16,970	16,937	16,840
Dnipropetrovska	Pavlohradskyi	22,762	23,047	23,182	19,105	19,225	19,354	19,428	19,436	19,483	19,427
	Synelnykivskyi	25,929	26,311	26,718	27,120	27,499	27,708	27,790	27,743	27,834	27,833
	Bakhmutskyi	4,730	4,545	3,011	2,940	2,800	2,760	2,695	2,767	2,891	2,902
	Kramatorskyi	31,135	32,647	35,250	37,390	39,615	41,689	43,707	45,609	47,254	48,961
	Mariupolskyi										
	Pokrovskyi	30,810	33,636	35,778	37,482	39,329	40,879	42,346	43,323	44,263	46,042
Ivano-Frankivska	Volnovahskyi	327	422	543	626	761	924	1,125	1,308	1,358	1,484
	Ivano-Frankivskyi	58,729	58,296	56,430	57,869	57,641	57,723	57,780	57,810	57,735	57,403
	Kaluskyi	17,288	18,722	16,787	18,181	17,707	17,295	17,552	15,073	16,220	16,018
	Kolomytskyi	22,007	21,477	21,179	20,872	20,677	20,522	20,345	20,066	19,870	19,780
	Kosivskyi	8,766	8,592	8,442	8,356	8,209	8,158	8,095	8,050	8,050	7,901
Kharkivska	Nadvirnianskyi	23,010	22,533	22,097	21,778	21,607	21,281	21,217	20,534	20,223	19,960
	Verkhovynskyi	4,652	4,554	4,439	4,389	4,319	4,287	4,235	4,164	4,089	4,045
	Bohodukhivskyi	63,588	62,570	62,823	63,263	63,664	64,081	48,727	48,672	48,743	48,768
	Chuhuivskyi	49,648	49,799	51,656	54,867	54,272	54,565	40,328	40,716	41,273	41,777
	Iziumskyi	23,655	30,856	30,867	31,226	31,968	32,286	12,487	12,908	13,369	13,939
	Kharkivskyi	259,086	262,129	267,006	271,028	278,286	286,574	172,172	176,599	180,506	184,499
	Krasnohradskyi	36,869	35,619	35,730	35,475	35,792	36,154	33,531	33,300	33,237	33,292
	Kupianskyi	3,629	4,390	4,633	4,876	5,132	5,611	2,593	2,871	3,111	3,285
Khersonska	Lozivskyi	30,679	30,109	30,471	30,674	30,945	31,504	27,605	27,573	27,801	27,828
	Beryslavskyi	1,229	1,229	1,229	2,512	2,768	3,111	3,328	2,473	3,881	4,468
	Khersonskyi	9,732	9,732	9,732	20,043	23,175	23,641	24,676	25,321	25,855	26,312
Khmelnitska	Kamianets-Podilskyi	10,545	10,446	10,424	10,198	13,076	13,534	13,538	13,286	13,234	13,082
	Khmelnitskyi	56,925	54,171	53,344	52,808	50,970	50,616	50,322	50,249	48,141	47,927
	Shepetivskyi	18,331	16,954	16,434	16,147	16,116	15,433	15,351	15,115	14,068	13,663
Kirovohradska	Shepetivskyi	18,331	16,954	16,434	16,147	16,116	15,433	15,351	15,115	14,068	13,663
	Holovanivskyi	12,929	12,682	12,532	12,345	12,186	12,175	11,943	11,696	11,585	11,465
	Kropyvnytskyi	43,336	43,063	42,897	42,633	42,620	42,530	42,262	41,912	41,682	41,448
	Novoukrainskyi	11,117	11,006	10,923	10,825	10,751	10,642	10,636	10,468	10,363	10,257
Kyiv City	Oleksandriivskyi	26,122	25,954	25,804	25,614	25,532	25,479	25,433	25,234	25,102	24,960
	Biłotserkivskyi	69,440	69,193	68,577	67,988	67,639	67,535	67,212	66,754	66,459	66,096
Kyivska	Boryspilskyi	40,794	39,976	39,784	39,707	39,776	39,984	39,812	39,500	39,912	39,505
	Brovarskyi	37,496	36,965	37,169	37,390	37,491	38,083	38,165	37,800	38,328	38,333
	Buchanskyi	82,767	82,931	83,794	84,982	85,609	85,939	87,013	85,512	88,757	87,059
	Fastivskyi	29,759	30,604	30,240	30,126	30,098	30,158	30,089	29,970	29,994	32,713
	Kyivska	230,689	236,031	246,089	253,475	258,875	264,490	271,789	278,369	283,389	287,505
	Obukhivskyi	57,391	57,011	56,604	56,257	56,008	55,941	55,563	55,182	55,005	54,769
	Vyshhorodskyi	16,390	14,982	15,518	15,766	15,836	16,508	16,500	15,902	16,559	16,557

NB. The lack of a value in the cells signifies that the information is unavailable (either because official data is inaccessible in occupied areas or due to the non-receipt of data in non-occupied areas). Conversely, a value of 0 indicates that the authorities have provided the data, but no IDPs have been recorded.

REGISTERED IDP AREA BASELINE ASSESSMENT

UKRAINE | ROUND 30 - NOVEMBER 2023



GLOBAL DATA INSTITUTE
DISPLACEMENT
TRACKING MATRIX

REGISTERED IDP POPULATION



ADMINISTRATIVE UNIT		R21	R22	R23	R24	R25	R26	R27	R28	R29	R30
Oblast	Raion	25 - 28 Feb.	26 - 31 March	24 - 30 April	25-31 May	26-30 June	24-31 July	24-31 August	24-30 September	25-31 October	24-30 November
Lvivska	Chervonohradskyi	17,131	14,302	14,024	13,950	13,876	13,746	13,498	13,329	13,085	13,039
	Drohobyttskyi	31,790	33,179	32,104	31,725	31,470	31,149	31,007	30,880	30,587	30,377
	Lvivskyi	127,354	126,133	125,821	125,712	125,568	125,494	125,386	124,916	124,224	123,903
	Sambirskyi	16,348	16,316	20,111	16,071	15,939	15,807	15,716	15,568	15,361	15,292
	Strytskyi	33,042	32,115	27,730	31,443	31,278	31,071	30,873	30,510	30,124	29,929
	Yavorivskyi	8,695	8,536	8,382	8,290	8,184	8,095	8,046	7,982	7,886	7,874
	Zolochivskyi	9,517	9,071	8,890	8,782	8,630	8,571	8,526	8,433	8,338	8,323
Mykolaivska	Bashtanskyi	14,342	14,428	14,320	14,461	14,296	14,485	14,473	14,548	14,680	14,867
	Mykolaivskyi	66,753	71,098	77,384	79,650	69,506	71,876	73,358	74,036	75,577	76,871
	Pervomatskyi	14,734	13,693	7,859	7,387	12,797	12,740	12,680	12,435	12,150	12,081
	Voznesenskyi	21,518	20,268	19,832	19,619	18,588	18,374	17,985	17,617	17,338	17,193
Odeska	Berezivskyi	4,691	4,488	4,376	4,320	4,286	4,252	4,138	4,063	3,974	3,957
	Bilhorod-Dnistrovskyi	5,871	5,960	5,880	5,920	5,932	6,004	6,032	6,077	6,085	6,001
	Bolhradskyi	8,193	8,029	7,653	7,454	7,449	7,415	7,345	7,269	7,022	7,021
	Izmailskyi	14,422	14,536	14,672	14,817	14,647	14,814	14,997	15,082	15,184	15,259
	Odeskyi	97,163	99,742	102,521	105,787	108,657	111,707	114,492	117,017	119,427	121,255
	Podilskyi	10,572	10,521	10,362	10,372	10,226	9,898	9,900	9,890	9,879	9,910
	Rozdilnianskyi	2,301	2,289	1,864	1,755	1,766	1,584	1,571	1,537	1,490	1,486
	Kremenchutskyi	49,898	50,099	49,909	49,733	49,410	49,253	48,849	48,354	48,059	47,826
Poltavska	Lubenskyi	22,147	21,784	21,553	21,327	21,007	20,800	20,626	20,365	20,179	20,038
	Myrhorodskyi	25,336	24,887	24,645	24,473	24,142	23,959	23,717	23,464	23,236	23,063
	Poltavskyi	95,721	95,334	94,669	93,825	92,753	92,030	90,937	89,881	89,012	88,098
Rivnenska	Dubenskyi	8,537	7,933	7,765	7,607	7,499	7,430	7,339	7,174	7,111	7,043
	Rivnenskyi	37,571	36,329	35,879	35,593	35,261	34,381	34,880	34,500	34,222	34,030
	Sarnenskyi	6,170	5,889	5,185	5,095	4,923	4,770	4,693	4,688	4,527	4,432
	Varaskyi	5,372	5,307	5,217	5,101	5,024	4,823	4,778	4,676	4,511	4,478
Sumska	Konotopskyi	7,059	7,038	7,151	7,034	7,116	7,189	7,270	7,322	7,360	8,840
	Okhtyrskyi	14,861	14,756	14,831	14,468	14,741	14,865	14,941	14,982	15,074	15,174
	Romenskyi	7,314	7,207	7,129	7,083	7,093	7,112	7,391	7,037	6,996	7,944
	Shostkynskyi	13,895	14,271	14,601	15,349	15,987	16,505	16,984	17,419	17,925	18,662
	Sumskyi	34,100	34,449	35,523	36,134	36,178	37,483	38,217	38,430	37,923	39,522
Ternopil'ska	Chortkivskyi	17,440	17,116	16,923	16,638	16,309	16,067	15,827	15,579	15,335	15,161
	Kremenetskyi	10,448	10,224	10,048	9,878	9,707	9,641	9,559	9,447	9,341	9,058
	Ternopil'skyi	50,979	50,334	49,782	49,268	48,772	48,560	48,288	47,980	47,672	47,201
	Haisynskyi	26,210	26,374	25,994	25,714	24,749	25,155	24,925	24,694	24,488	24,381
Vinnytska	Khmilnytskyi	26,091	20,233	19,784	19,504	19,062	18,589	18,331	18,079	17,929	17,817
	Mohyliv-Podil'skyi	13,318	16,875	16,630	16,505	16,154	16,209	16,051	15,856	15,748	15,703
	Tulchynskyi	15,593	14,081	13,918	13,779	14,612	13,563	13,420	13,220	13,096	13,038
	Vinnytskyi	74,907	77,250	76,630	76,224	76,040	74,939	74,680	74,070	73,438	73,128
	Zhmerinskyi	11,869	15,368	15,167	14,998	14,390	14,840	14,749	14,614	14,497	14,386
Volyn'ska	Kamin-Kashytskyi	4,851	4,629	4,563	4,394	4,306	4,270	4,175	4,094	4,009	3,878
	Kovelskyi	13,209	12,861	12,625	12,491	12,404	12,272	12,019	11,778	11,619	11,340
	Lutskyi	26,976	26,295	25,974	25,697	25,528	25,442	25,217	24,946	24,445	24,364
Zakarpatska	Volodymyr-Volyn'skyi	12,706	10,731	10,531	10,295	9,970	9,834	9,495	9,237	9,079	8,649
	Berehivskyi	13,006	17,582	17,364	16,818	17,075	16,952	16,821	16,691	16,544	16,393
	Khustskyi	15,502	25,174	24,784	24,784	24,317	24,049	23,786	23,484	23,289	23,072
	Mukachivskyi	38,981	37,438	36,896	36,461	36,295	36,104	35,777	35,406	35,210	34,947
	Rakhivskyi	10,411	9,122	8,972	8,955	8,772	8,611	8,529	8,393	8,258	8,005
	Tiachivskyi	18,892	12,125	12,041	12,041	11,773	11,632	11,551	11,407	11,332	11,226
	Uzhhorodskyi	49,033	42,354	42,141	42,111	41,928	42,029	42,048	41,937	41,934	41,898
Zaporizka	Berdianskyi										
	Melitopol'skyi										
	Polohivskyi	577	533								
	Vasylivskyi										
Zaporizkyi	165,501	168,164	171,718	149,458	152,812	158,586	161,381	163,509	165,127	167,448	
Zhytomyrska	Berdychivskyi	7,884	7,806	7,462	7,109	7,133	6,989	6,845	6,800	6,625	6,365
	Korostenskyi	11,792	11,731	11,322	11,122	11,129	11,102	10,996	10,676	10,626	10,273
	Novohrad-Volyn'skyi	5,805	5,682	5,374	5,374	5,292	5,234	5,015	4,973	4,994	4,787
	Zhytomyrskyi	42,081	41,531	41,254	41,176	41,106	41,077	40,577	40,257	39,553	39,328

