




OVERVIEW | JULY 2018¹

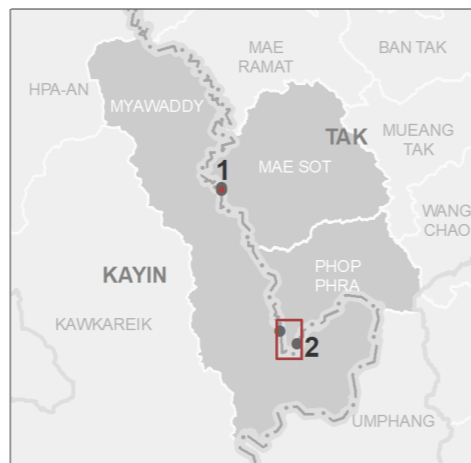
 **134,855** Overall movements tracked by IOM Flow Monitoring Points (FMPs) of Myanmar nationals between Thailand and Myanmar in Mae Sot and Phob Phra districts during July 2018

Cross Border Movement Border Crossing Points



- Border Crossing Point**
-  Official
 -  Unofficial
 -  Inflow
 -  Outflow




Data Source : Government of Thailand, ESRI, HERE, Garmin, IOM, OpenStreetMap

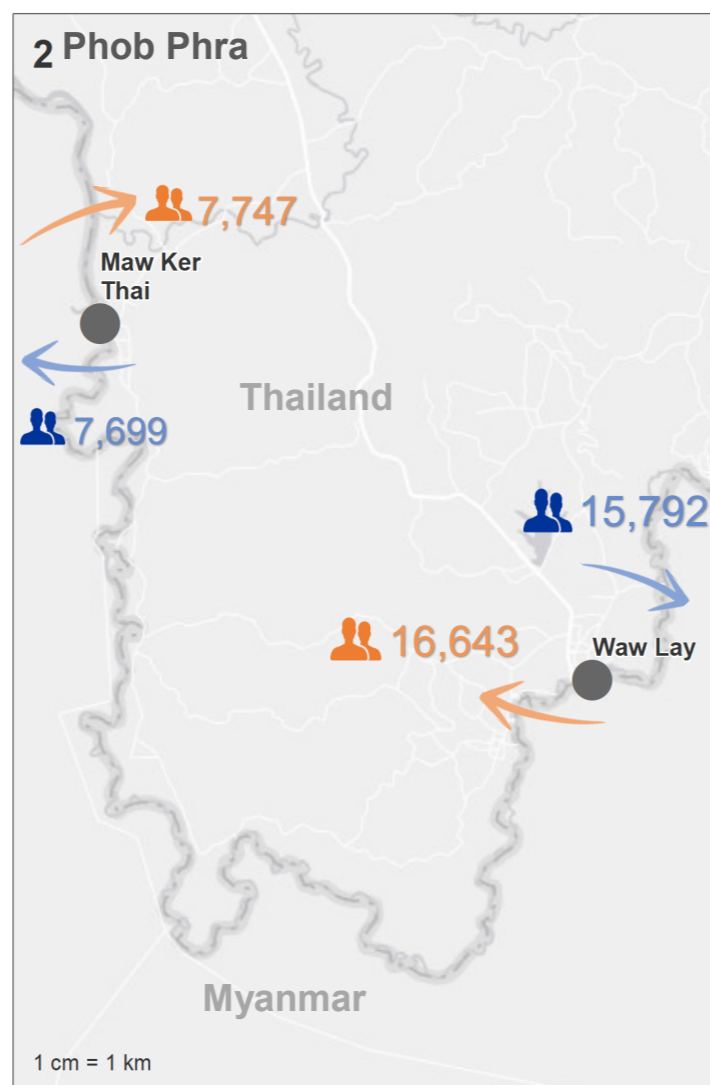
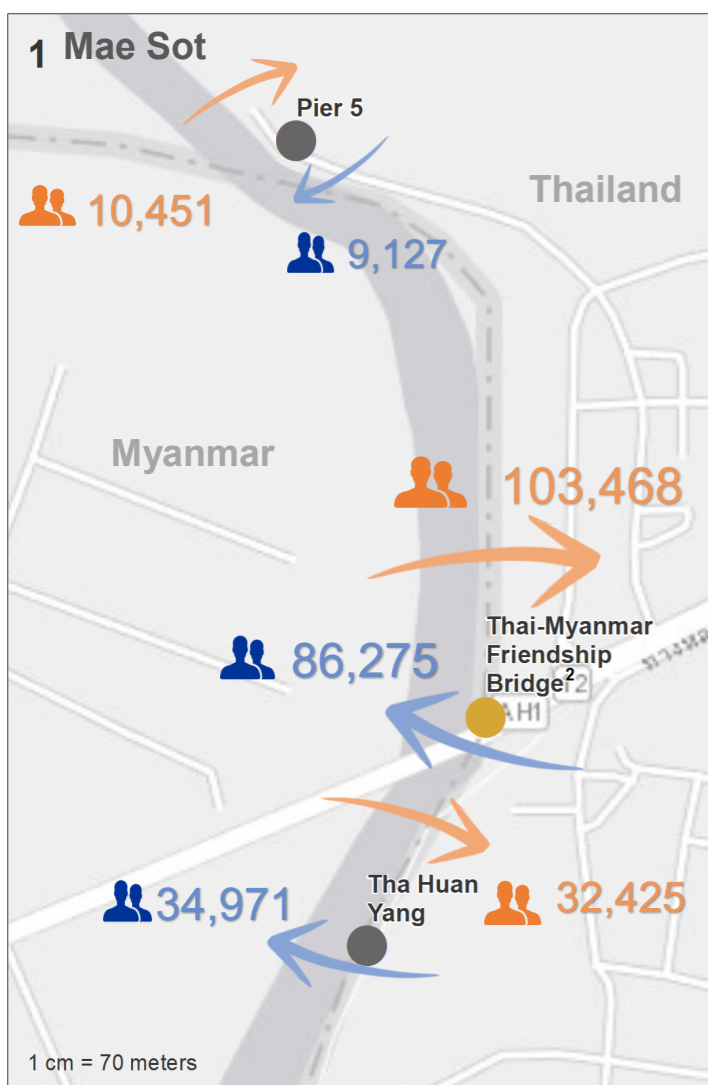
This map is for illustration purposes only. Names and boundaries on these maps do not imply official endorsement or acceptance by IOM.



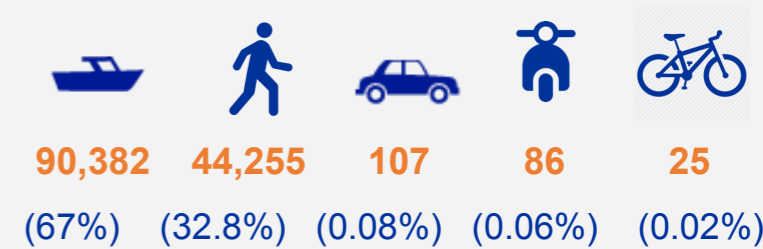
The total number of movements at the 4 DTM Flow Monitoring Points (FMPs) consist of:

 **67,266** INFLOWS to Thailand
 **67,589** RETURNS to Myanmar

-  **51%** adult males
-  **39%** adult females
-  **10%** children



Transportation Modes



The Displacement Tracking Matrix (DTM) Thailand identified and established 4 FMPs along the Thai-Myanmar border in Mae Sot and Phob Phra district (Tak province) in order to better understand the extent and nature of daily cross border movements.

¹Excluding data collection for the period 17 July to 22 July, 2018 at Maw Ker Thai due to heavy flooding in the area

²The data of the official crossing point (Friendship Bridge) was provided by the Immigration Bureau of Thailand in Tak Province