



# DISPLACEMENT TRACKING MATRIX

## MOSUL CORRIDOR EMERGENCY DISPLACEMENT ANALYSIS TRACKING

The Emergency Tracking (ET) system tool is aimed at tracking sudden population displacements or return movements triggered by specific crises. The ET figures are not cumulative, rather they provide a snapshot of the population currently displaced on the indicated date. This dashboard merges three ET datasets: **1) Salah al-Din and Ninewa ET** covers the displacement caused by the military operations in Shirqat and Baiji districts (Salah al-Din governorate), and Qayara sub-district (Ninewa governorate) since mid-June 2016; **2) Hawija ET** covers the displacement due to the clashes in Hawija district (Kirkuk governorate) since August 2016; **3) Mosul Operations ET** covers the displacement caused by military operations since 17 October 2016. The dashboard includes also the displacement caused by the military operations in **Makhmur district** at the end of March 2016.

as of 13 FEB 2017

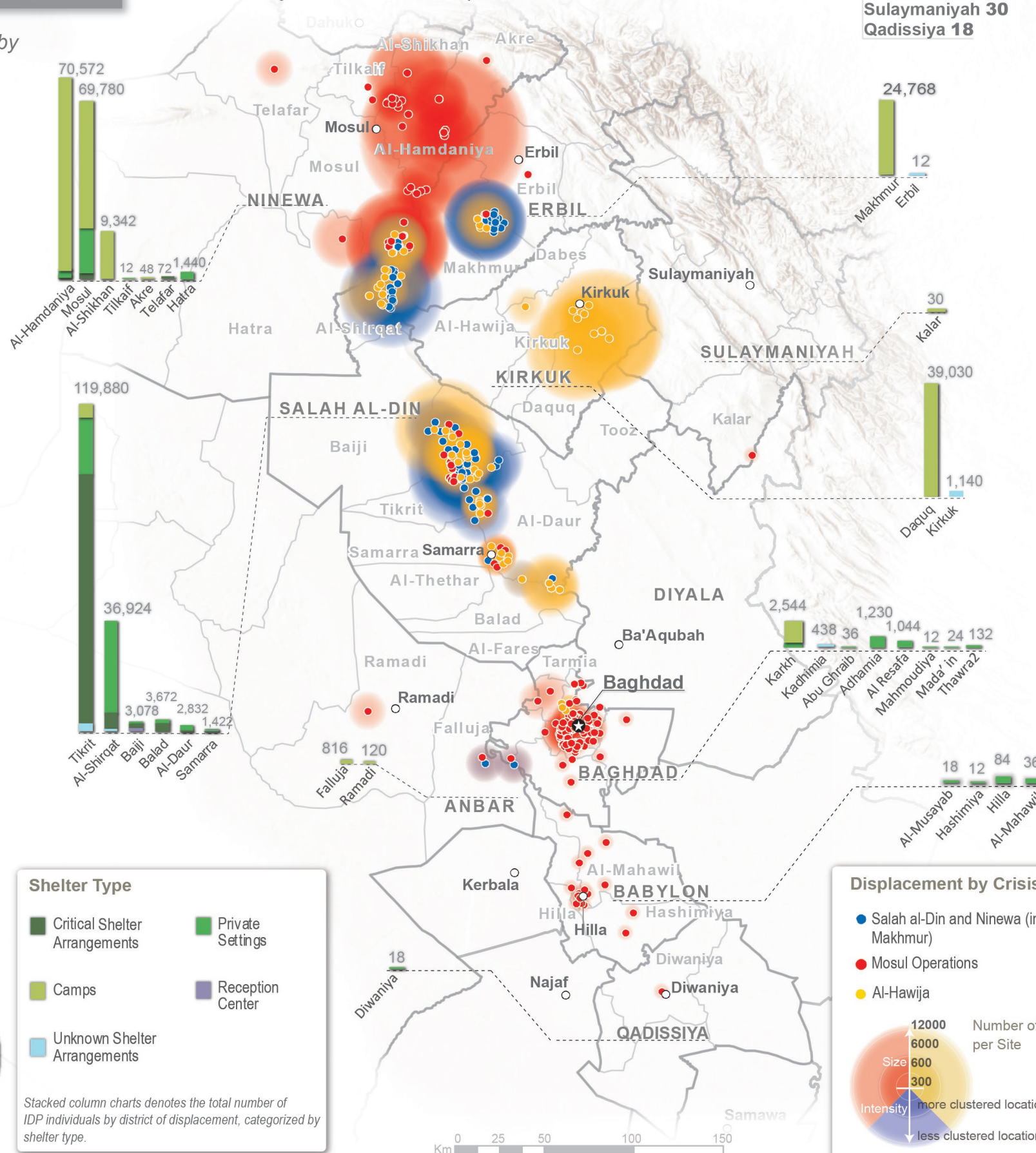
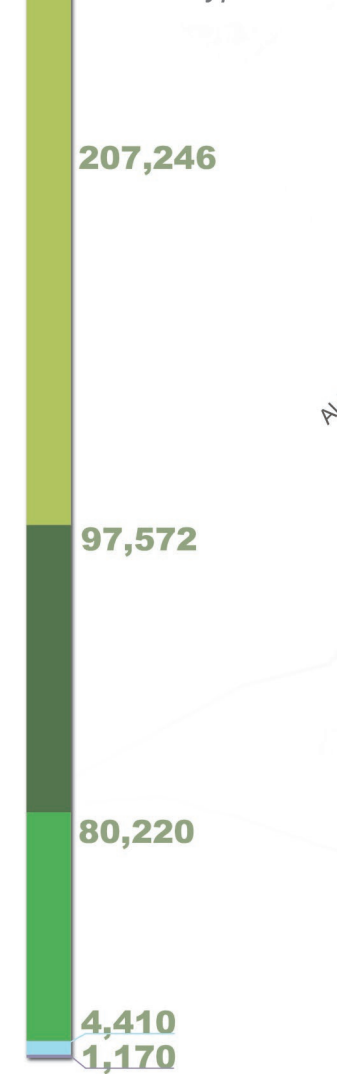
**65,103 IDP Families**  
**390,618 Individuals<sup>1</sup>**

**Salah al-Din 167,808**      **Ninewa 151,266**      **Kirkuk 40,170**      **Erbil 24,780**      **Baghdad 5,460**  
**Anbar 936**      **Babylon 150**      **Sulaymaniyah 30**      **Qadissiya 18**

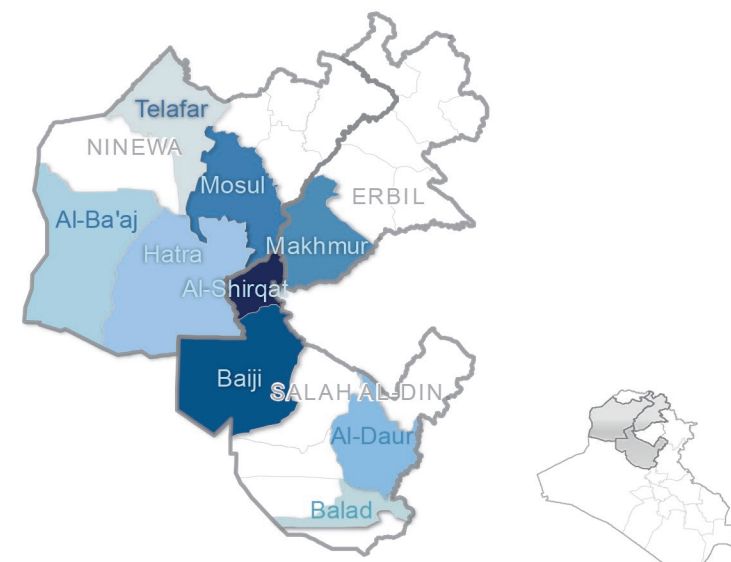
IDP Individuals by Governorate of Displacement

**152,352 IDP individuals by District of Origin - Salah al-Din and Ninewa\***

IDP Individuals by Shelter Type



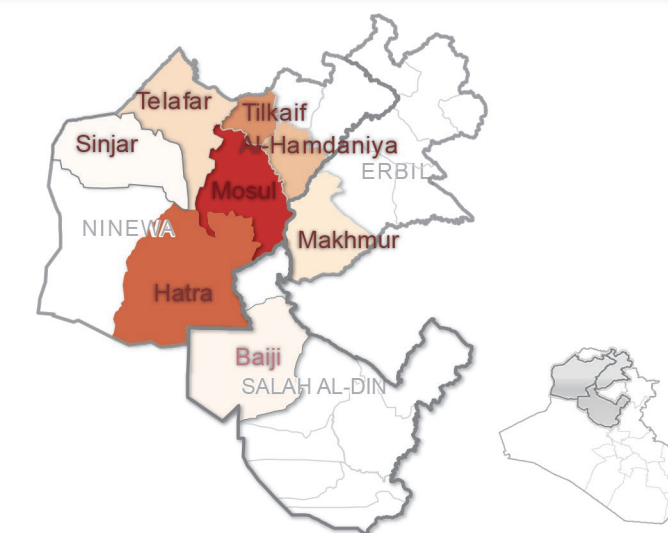
216	Telafar
240	Balad
240	Al-Ba'aj
1,878	Hatra
1,908	Al-Daur
10,092	Makhmur
13,368	Mosul
31,464	Baiji
92,946	Al-Shirqat



\*Including Makhmur IDPs

**153,006 IDP individuals by District of Origin - Mosul Operations**

18	Sinjar
120	Baiji
318	Makhmur
1,218	Telafar
3,174	Al-Hamdaniya
10,326	Tilkaif
17,406	Hatra
120,426	Mosul



**85,260 IDP individuals by District of Origin - Al-Hawija**



**Shelter Type**

- Critical Shelter Arrangements
- Camps
- Unknown Shelter Arrangements
- Private Settings
- Reception Center

Stacked column charts denotes the total number of IDP individuals by district of displacement, categorized by shelter type.

**Displacement by Crisis**

- Salah al-Din and Ninewa (including Makhmur)
- Mosul Operations
- Al-Hawija

Number of Individuals per Site: 12000, 6000, 600, 300

Intensity: more clustered locations, less clustered locations

<sup>1</sup>Figures for number of individual IDPs have been calculated by multiplying the number of families by 6, the average size of an Iraqi family.  
Source: Thematic data, IOM-DTM; Administrative, IOM-DTM; Basemap: Esri, USGS, NOAA. This map is for illustration purposes only. Names and boundaries on this map do not imply official endorsement or acceptance by IOM. For more information: [lglen@iom.int](mailto:lglen@iom.int) map code: K1M8V170213IRQ18FA3L-IOMERBMOSUL1007