

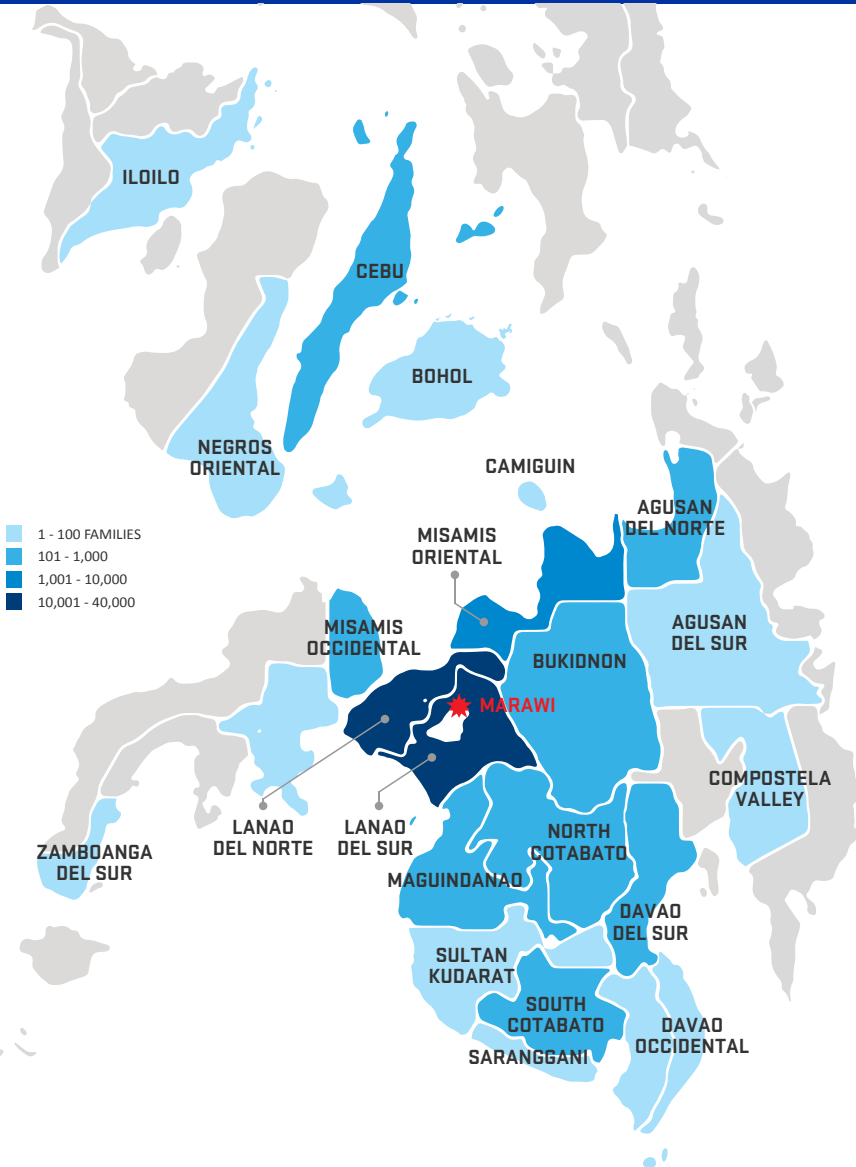


DTM

THE UN MIGRATION AGENCY

MARAWI CRISIS DISPLACEMENT TRACKING MATRIX

REPORT #7 | DATA AS OF 28 SEPTEMBER 2017



Background

On 23 May 2017, a group of rebel fighters called the “Maute Group” attacked the city of Marawi in Lanao del Sur, population: 211,000+. The assault affected 98% of the population, displacing 359,680 people.

The migration of persons from Marawi is a unique situation, in that a majority of the displaced have sought shelter from relatives, instead of heading to evacuation centers set up by the government and its partners. A large issue in evacuation centers is congestion, which is partly relieved by home-based and community-based sites, although their option to find refuge in family opens them up to other issues as well, including access to aid and assistance.

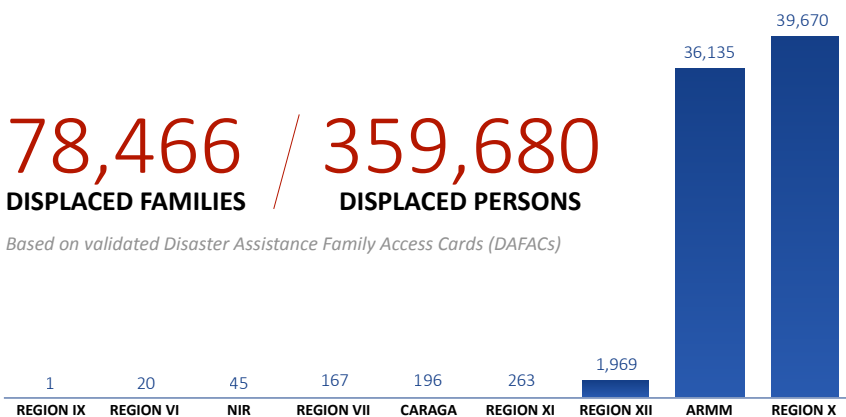
Introduction

The collection of data for the Displacement Tracking Matrix (DTM) report aims to assess gaps, needs and issues of the evacuation centers in Iligan City, and municipalities of Balo-i, Pantar and Pantao Ragat in Lanao del Norte of Region X; and Saguwaran in Lanao del Sur of the Autonomous Region of Muslim Mindanao. This DTM report intends to update the situation of the evacuation centers and establish their intention to go back to their places of origin and how solutions can be provided for their sustainable return.

This dataset provides an overview of the displaced families and persons from the Marawi crisis, and their current locations. This includes non-residents of Marawi.

78,466 / **359,680**
DISPLACED FAMILIES / DISPLACED PERSONS

Based on validated Disaster Assistance Family Access Cards (DAFACs)



The data is provided by the Department of Social Welfare and Development — Disaster Response Operations and Information Center and is current as of 30 August 2017. Base map source: Wikimedia Commons. This map is for illustration purposes only. The depiction and use of boundaries, geographic names and related data shown on maps and included in this report are not warranted to be error free nor do they imply judgment on the legal status of any territory, or any endorsement or acceptance of such boundaries by IOM.

Table of Contents

The Displacement Tracking Matrix	1
Scope and Limitation	1
Overview of Evacuation Centers	1
Population Demographics	2
Summary of Progress and Gaps	4
Progress and Gaps by Cluster	5
Evacuation Center Needs-Gaps Monitoring	8
Camp Management in Pictures	18
Durable Solutions to IDPs' Return	19
Conclusion & Recommendations	20

Disclaimer

The opinions expressed in the report are those of the authors and do not necessarily reflect the views of the International Organization for Migration (IOM). The designations employed and the presentation of material throughout the report do not imply the expression of any opinion whatsoever on the part of IOM concerning the legal status of any country, territory, city or area, or of its authorities, or concerning its frontiers or boundaries.

IOM is committed to the principle that humane and orderly migration benefits migrants and society. As an intergovernmental organization, IOM acts with its partners in the international community to: assist in meeting the operational challenges of migration; advance understanding of migration issues; encourage social and economic development through migration; and uphold the human dignity and well-being of migrants.

For queries, please contact:

Conrad Navidad

CCCM Program Officer

Email: cnavidad@iom.int

Phone: +63 908 865 4543

Marco Boasso

Chief of Mission / MAC Director

Email: mboasso@iom.int

All rights reserved. No part of this publication may be reproduced, stored in a retrieval system, or transmitted in any form or by any means, electronic, mechanical, photocopying, recording or otherwise without the prior written permission of the publisher.

The Displacement Tracking Matrix

The Displacement Tracking Matrix (DTM) is an information management tool used by the Camp Coordination and Camp Management (CCCM) Cluster to gather baseline information on displaced populations and the conditions in the areas where they have temporarily settled. The DTM rolled out in over 30 countries, including Haiti, Pakistan, Mali, The Democratic Republic of the Congo and the Philippines. The DTM was first rolled out in the Philippines in 2009 following Typhoon Ketsana (Ondoy) and has since been used to support response efforts after Typhoons Washi (Sendong), Bopha (Pablo), Haiyan (Yolanda), Bohol Earthquake and Zamboanga Crisis.

Overview of Evacuation Centers

As of 28 September 2017, there are 3,608 families and 13,757 persons in the 42 evacuation centers that are being served by IOM. It is important to note that there is an increase of 223 families and 333 persons in the municipalities of Balo-i and Pantao Ragat. Out of the 13,757 persons, 2,525 are vulnerable (see Figure 2).

Figure 1: Population demographics summary. The numbers in parenthesis show the rise or fall in the number of IDPs in each municipality.

Municipality	No. of Evacuation Centers	No. of Families	No. of Persons
Iligan City	5	747 (-20)	3,184
Balo-i	10	1,349 (-1)	6,108 (+1,149)
Pantao Ragat	17	380	1,771 (+220)
Pantar	1	109	503 (+9)
Saguiaran	9	1,023 (+244)	2,191 (-1,045)
Total	42	3,608 (+223)	13,757 (+333)

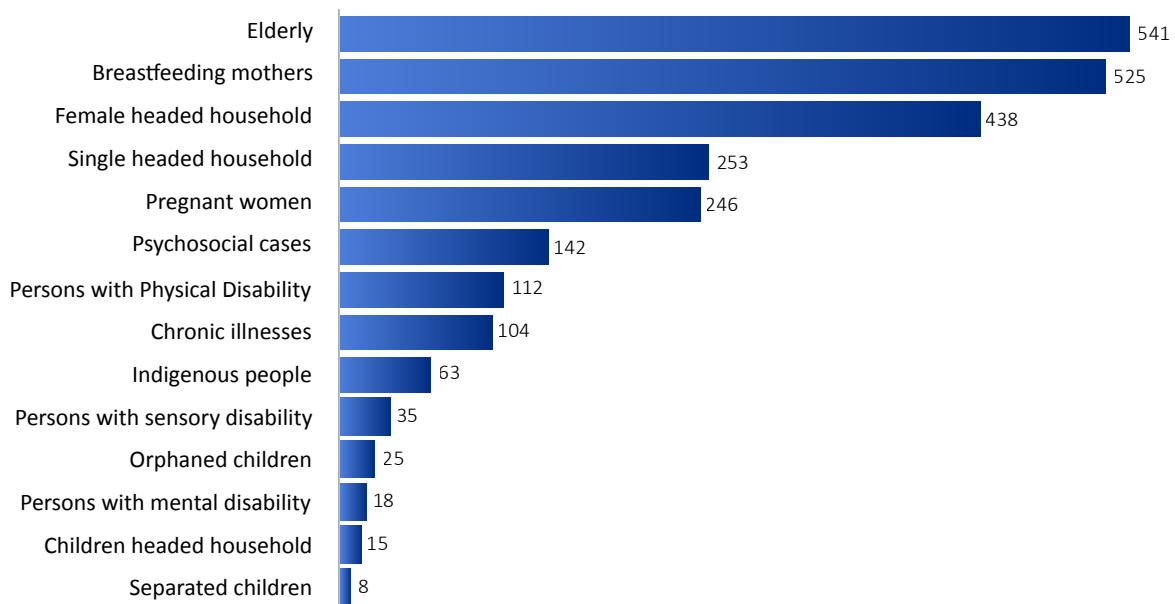
Population Demographics

Profiling is still ongoing. Age and sex disaggregated data for some sites are still incomplete and only provide the total headcount of persons and families.

	Site Name	Municipality	No. of Families	Male							Total Male	Female							Total Female	Total Persons
				< 1	1-3	4-5	6-12	13-19	20-59	>59		< 1	1-3	4-5	6-12	13-19	20-59	>59		
1	Maria Cristina Gymnasium	Iligan City	174	26	23	20	59	54	130	14	326	26	18	16	75	48	135	24	342	668
2	Buru-un School of Fisheries	Iligan City	169	20	17	26	65	76	148	19	371	26	24	28	66	64	127	18	353	724
3	Bayanihan Gymnasium	Iligan City	257	28	60	51	125	116	239	21	640	17	55	57	131	105	237	23	625	1,265
4	Tibanga Gymnasium	Iligan City	84	4	8	6	18	15	78	5	134	7	8	4	14	9	65	5	112	246
5	Buru-un Gymnasium	Iligan City	63	7	11	12	36	25	44	5	140	6	12	17	32	31	37	6	141	281
6	Gomampong Ali Gymnasium	Balo-i	175	35	29	25	70	52	127	9	347	42	37	24	66	62	133	11	375	722
7	Mahad Abdel Azis	Balo-i	169	21	45	26	63	46	115	7	323	9	47	33	67	68	140	17	381	704
8	Madraza Mahad Markazi	Balo-i	173	9	35	35	64	77	162	11	393	15	42	32	71	58	147	14	379	772
9	Nangka Barangay Hall	Balo-i	43	7	7	11	20	17	35	4	101	4	7	5	24	17	36	7	100	201
10	Al-Quariya Madrasa	Balo-i	73	3	18	27	45	26	54	12	185	3	24	15	29	38	50	10	169	354
11	Landa Madrasah Evacuation Center	Balo-i	239	29	39	29	85	74	258	18	532	37	38	23	60	108	242	9	517	1,049
12	Mahad Abdul Hamid Evacuation Center	Balo-i	214	0							0								0	1,156
13	Babool Torril Evacuation Center	Balo-i	70	10	10	10	31	34	51	2	148	7	8	6	27	38	65	5	156	304
14	Al-Bironi Evacuation Center	Balo-i	73	4	11	2	33	28	65	5	148	0	10	5	18	35	76	11	155	303
15	Sarip Alawi Evacuation Center	Balo-i	120	20	24	9	56	52	93	17	271	24	21	20	47	35	120	5	272	543
16	Brgy. Bubonga Evacuation Center	Pantao Ragat	57	6	15	14	23	24	47	4	133	7	15	8	30	11	48	7	126	259
17	Calawi Auditorium	Pantao Ragat	53	6	17	1	28	25	43	0	120	3	12	7	29	22	54	0	127	247
18	Natangcopan Evacuation Center	Pantao Ragat	59	9	15	14	26	25	42	4	135	7	24	13	22	28	41	4	139	274
19	Brgy. Lomidong (Pamana Building)	Pantao Ragat	6								0								0	45
20	Brgy. West Poblacion (Pamana Building)	Pantao Ragat	7								0								0	25
21	Brgy. West Poblacion (Madrasah)	Pantao Ragat	20								0								0	111
22	Brgy. Bobonga Radapan (Pamana Building)	Pantao Ragat	9								0								0	35
23	Brgy. Pantao Marug (Pamana Building)	Pantao Ragat	10								0								0	59
24	Brgy. Pansor (Pamana Building)	Pantao Ragat	10								0								0	41
25	Brgy. Madaya (Pamana Building)	Pantao Ragat	8								0								0	49
26	Brgy. Tangcal (Pamana Building)	Pantao Ragat	5								0								0	30
27	Brgy. Tangcal (Madrasah)	Pantao Ragat	25								0								0	121
28	Bryg. Matampay (Pamana Building)	Pantao Ragat	18								0								0	90
29	Brgy. East Poblacion (Pamana Building)	Pantao Ragat	6								0								0	24
30	Brygy. Dimayon (Pamana Building)	Pantao Ragat	10								0								0	49
31	Brgy. Aloon (Pamana Building)	Pantao Ragat	15								0								0	79

Site Name	Municipality	No. of Families	Male							Total Male	Female							Total Female	Total Persons
			< 1	1-3	4-5	6-12	13-19	20-59	>59		< 1	1-3	4-5	6-12	13-19	20-59	>59		
32 Brgy. Bubonga Pantao Ragat (Madrasah)	Pantao Ragat	62								0								0	233
33 Tent City of Pantar	Pantar	109	9	27	13	69	29	83	8	238	7	27	23	52	43	92	21	265	503
34 Peoples Plaza (Brgy. Poblacion)	Saguiaran	134	8	21	22	52	60	98	11	272	6	24	7	51	59	93	12	252	524
35 Covered Court (Brgy. Poblacion)	Saguiaran	373	20	21	35	40	40	60	60	276	20	21	32	45	50	40	40	248	524
36 MSU-Saguiaran High School	Saguiaran	33	6	6	6	9	10	29	4	70	5	4	4	11	14	36	3	77	147
37 Pantao Raya Warehouse	Saguiaran	26	3	4	2	4	5	8	0	26	1	1	0	2	4	13	0	21	47
38 Maito Basak Elementary School	Saguiaran	26	1	6	6	12	10	27	3	65	2	5	5	12	10	29	3	66	131
39 Lumbayanague Evacuation Center	Saguiaran	47	6	5	7	13	14	86	4	135	7	7	8	9	11	74	5	121	256
40 Saguiaran Central School	Saguiaran	59	8	10	13	8	10	20	4	73	8	10	14	10	10	20	7	79	152
41 Pantaoon Health Center	Saguiaran	16	3	4	3	4	3	21	2	40	2	3	2	6	9	32	2	56	96
42 Bubong Elementary School	Saguiaran	309	3	17	6	36	23	63	5	153	6	15	2	26	39	68	5	161	314
Total		3,608	311	505	431	1,094	970	2,226	258	5,795	304	519	410	1,032	1,026	2,250	274	5,815	13,757

Figure 2: Vulnerable demographics



Summary of Progress and Gaps

There are large and small but all important improvements in the resolution of issues in the evacuation centers. From the preceding DTM report, many of these issues have either been predominantly unresolved or barely achieved a satisfactory success rate.

1. There is a significant decrease in the number of families that temporarily settled in halls without privacy partitions, from 1,405 families in August to 691 families one month later.
2. All camp managers have been trained and deployed to evacuation centers, an immediate response by the CCCM Cluster to the reported 71% untrained camp managers in the previous DTM results.

There is a noticeable decline across the board in provided services to evacuation centers from the previous DTM report. While seemingly insignificant, they begin to pile up once they are left unmonitored.

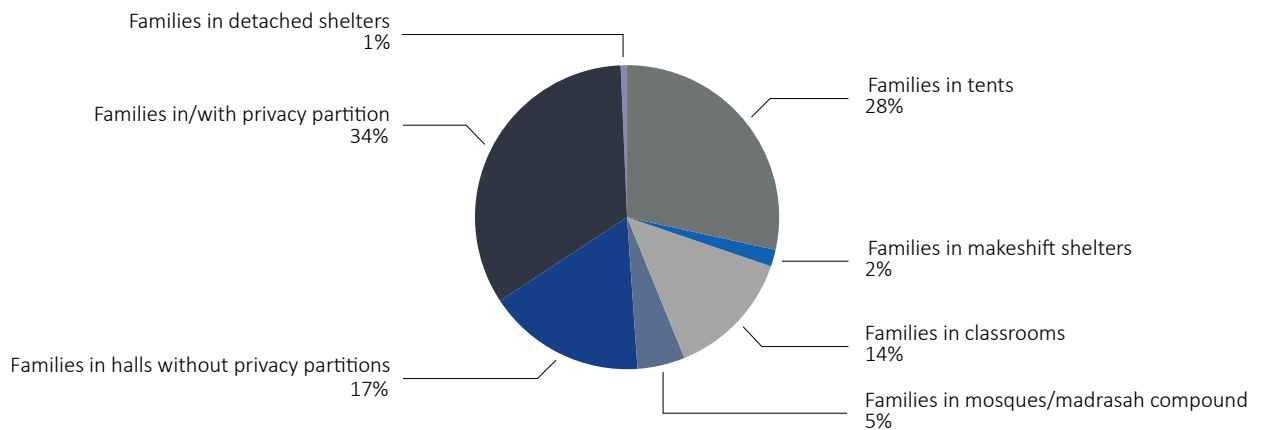
1. There is a consequential drop of NFI distribution (hygiene, cleaning, family, water and protection kits), with a half of the previously covered evacuation centers now unserved.
2. Several CCCM indicators are seeing a slight reduction in previously available services, including onsite electricity, cooking counters welfare desks, information boards, site accessibility for PWDs and regular meetings with IDPs.

Progress and Gaps by Cluster

CCCM

- ✓ All camp managers have been trained in the month since the last report.
- ✓ Decrease from 1,405 to 691 families in halls without privacy partitions.
- ✗ 10% drop in number of evacuation centers with onsite cooking counters.
- ✗ 30% of evacuation centers are inaccessible for persons with disability.

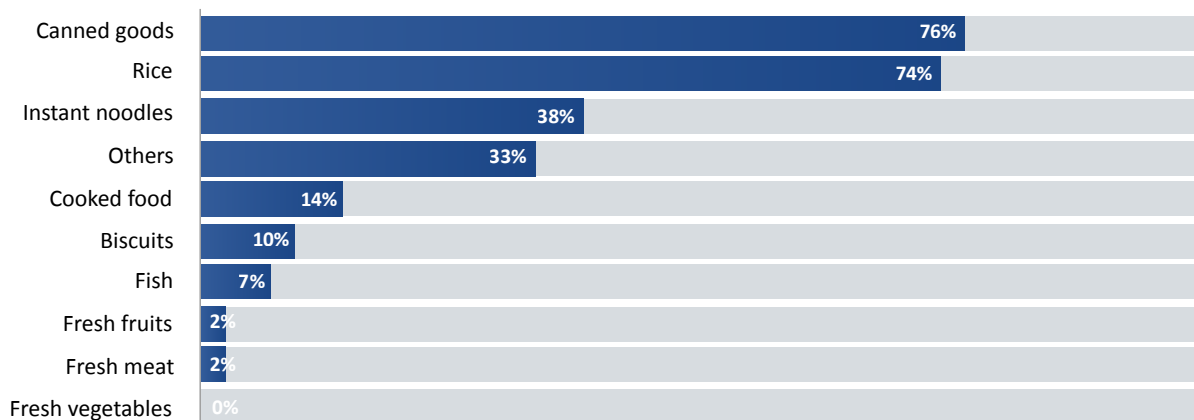
Figure 3: Shelter breakdown



Food & NFI

- ✓ Increased percentage of evacuation centers provided with supplemental feeding for children and lactating/pregnant women.
- ✗ Significant drop of provided NFI kits to evacuation centers.

Figure 3: Percentage of evacuation centers where food has been distributed



Education

All indicators for the Education Cluster have improved. Although still below the threshold, these changes are, nonetheless, steps toward the right direction.

- ✓ From 33% to 48% of evacuation centers with available temporary learning spaces.
- ✓ From 38% to 48% of evacuation centers with informal activities.
- ✓ From 14% to 21% of students will continue their studies. While still far off from the goal, it's headed that way.

Health

- ✓ Health promotion activities have been conducted in 55% of evacuation centers.
- ✓ Increase in number of evacuation centers with MHPSS. Still below the needed number of services, but it's getting there.
- ✗ Decrease in evacuation centers with health referral system, health services and referral for emergency patients.

WASH

Due to changes in the WASH section of the DTM questionnaire, some data are inconclusive and cannot be juxtaposed to data from previous rollouts for comparison. They will not be included in this report until baseline information is completed.

- ✓ 52% of water sources are onsite.
- ✗ There is a drop from 38% to 17% of evacuation centers where toilets are regularly desludged.
- ✗ SPHERE standards are not met for functional latrines and bathing facilities in 67% of ECs.

Figure 4: Passing rate of SPHERE standards for toilets (1:50) and bathing facilities (1:80)

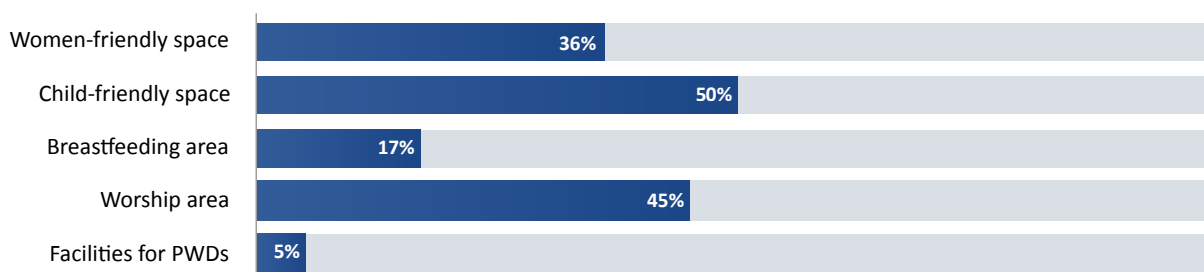
Site Name	Population	Toilets	Passed SPHERE	Bathing facilities	Passed SPHERE
Maria Cristina Gymnasium	668	10	NO	8	NO
Buru-un School of Fisheries	724	0		0	NO
Bayanihan Gymnasium	1,265	19	NO	11	NO
Tibanga Gymnasium	246	5	YES	2	NO
Buru-un Gymnasium	281	6	YES	1	NO
Gomampong Ali Gymnasium	722	2	NO	0	NO
Mahad Abdel Azis	704	3	NO	0	NO
Madraza Mahad Markazi	772	7	NO	0	NO
Nangka Barangay Hall	201	4	NO	0	NO
Al-Quariya Madrasa	354	9	YES	0	NO
Landa Madrasah Evacuation Center	1,049	11	NO	0	NO
Mahad Abdul Hamid Evacuation Center	1,156	7	NO	0	NO
Babool Torril Evacuation Center	304	6	NO	0	NO
Al-Bironi Evacuation Center	303	10	YES	0	NO
Sarip Alawi Evacuation Center	543	6	NO	0	NO
Brgy. Bubonga Evacuation Center	259	6	YES	7	YES
Calawi Auditorium	247	4	NO	2	NO
Natangcopan Evacuation Center	274	3	NO	3	NO
Brgy. Lomidong (Pamana Building)	45	0		0	NO
Brgy. West Poblacion (Pamana Building)	25	0		0	NO
Brgy. West Poblacion (Madrasah)	111	0		0	NO
Brgy. Bobonga Radapan (Pamana Building)	35	0		0	NO
Brgy. Pantao Marug (Pamana Building)	59	0		0	NO
Brgy. Pansor (Pamana Building)	41	0		0	NO
Brgy. Madaya (Pamana Building)	49	0		0	NO
Brgy. Tangcal (Pamana Building)	30	0		0	NO
Brgy. Tangcal (Madrasah)	121	0		0	NO
Bryg. Matampay (Pamana Building)	90	0		0	NO

Site Name	Population	Toilets	Passed SPHERE	Bathing facilities	Passed SPHERE
Brgy. East Poblacion (Pamana Building)	24	2	YES	0	NO
Brgy. Dimayon (Pamana Building)	49	0		0	NO
Brgy. Aloon (Pamana Building)	79	2	YES	0	NO
Brgy. Bubonga Pantao Ragat (Madrasah)	233	2	NO	0	NO
Tent City of Pantar	503	38	YES	11	YES
Peoples Plaza (Brgy. Poblacion)	524	24	YES	8	YES
Covered Court (Brgy. Poblacion)	524	26	YES	11	YES
MSU-Saguiaran High School	147	3	YES	0	NO
Pantao Raya Warehouse	47	8	YES	2	YES
Maito Basak Elementary School	131	0	NO	0	NO
Lumbayanague Evacuation Center	256	2	NO	0	NO
Saguiaran Central School	152	16	YES	5	YES
Pantaon Health Center	96	0		0	NO
Bubong Elementary School	314	9	YES	3	NO

Protection

- ✓ There is an increase in women- and child-friendly spaces in evacuation centers.
- ✓ There is an increase in the number of conducted SGBV awareness sessions and available confidential SGBV services. While still below the passable coverage of evacuation centers, these are steps in the right direction.
- ✓ There are also other indicators that, while still hanging below 50% coverage, have gone up a few notches in terms of frequency and delivery since the last report:
 - ✓ Family development sessions
 - ✓ Well-lit WASH facilities
 - ✓ Posted protection referral pathway
- ✗ There is a decrease in the number of worship areas in evacuation centers, which is a consequential indicator for a religious majority.
- ✗ There are also indicators that have dropped in regularity. Some of these have already surpassed the minimum 50% threshold but they may need to be monitored:
 - ✗ Activities for youth
 - ✗ Sessions with children
 - ✗ Supervised neighborhood plays

Figure 5: Percentage of evacuation centers with provided protection services



Livelihood

- ✓ 73% of evacuation centers are provided with cash assistance for the IDPs
- ✓ Nearby markets are available to 50% of evacuation centers
- ✗ Nearby remittance centers are available to only 33% of evacuation centers

Evacuation Center Needs-Gaps Monitoring

The following tables provide a more detailed and quantitative view of the evacuation centers that were surveyed. Key data were chosen to provide a detailed view of the situation of evacuation centers.

Camp Coordination and Camp Management (CCCM)

	Site Name	Municipality	No. of Families	No. of Persons	Site is managed by gov't agency	Site mgmt committees organized	Residents /IDPs registered with DAFAC	Agencies provide CCCM support services	Camp managers trained	Regular DTM assessment	Welfare desk onsite	Info board onsite	Master-listing complete	Logbook available onsite for recording	EC rules & regulations created	Regular meetings with IDPs & service providers
1	Maria Cristina Gymnasium	Iligan City	188	694	✓	✓	✓	✓	✓	✓	✓	✓	✓	✓	✓	X
2	Buru-un School of Fisheries	Iligan City	169	724	✓	✓	✓	✓	✓	✓	✓	✓	✓	✓	✓	✓
3	Bayanihan Gymnasium	Iligan City	244	1,265	✓	✓	✓	✓	✓	✓	✓	✓	✓	✓	✓	✓
4	Tibanga Gymnasium	Iligan City	99	276	✓	✓	✓	✓	✓	✓	X	✓	✓	✓	✓	✓
5	Buru-un Gymnasium	Iligan City	67	280	✓	✓	✓	✓	✓	✓	✓	✓	✓	✓	✓	✓
6	Gomamong Ali Gymnasium	Balo-i	175	722	✓	✓	✓	✓	✓	✓	X	✓	X	✓	✓	✓
7	Mahad Abdel Azis	Balo-i	169	704	✓	✓	✓	✓	✓	✓	✓	✓	✓	✓	✓	✓
8	Madraza Mahad Markazi	Balo-i	173	772	✓	✓	✓	✓	✓	✓	✓	✓	X	✓	✓	✓
9	Nangka Barangay Hall	Balo-i	43	201	✓	✓		✓	✓	✓	✓	✓	✓	✓	✓	✓
10	Al-Quariya Madrasa	Balo-i	73	354	✓	X	✓	X	✓	✓	✓	✓	✓	✓	✓	✓
11	Landa Madrasah Evacuation Center	Balo-i	239	1,049	✓	✓	✓	✓	✓	✓	✓	✓	✓	✓	✓	✓
12	Mahad Abdul Hamid Evacuation Center	Balo-i	214	1,156	✓	✓	✓	✓	✓	✓	✓	✓	X	✓	✓	✓
13	Babool Torril Evacuation Center	Balo-i	70	304	✓	✓	✓	✓	✓	✓	✓	✓	X	✓	✓	✓
14	Al-Bironi Evacuation Center	Balo-i	74	310	✓	✓	✓	✓	✓	✓	X	X	✓	✓	✓	✓
15	Sarip Alawi Evacuation Center	Balo-i	120	543	✓	✓	✓	✓	✓	✓	✓	✓	✓	✓	✓	✓
16	Brgy. Bubonga Evacuation Center	Pantao Ragat	57	260	✓	✓	✓	✓	✓	✓	✓	✓	✓	✓	✓	✓
17	Calawi Auditorium	Pantao Ragat	53	253	✓	✓	✓	✓	✓	✓	✓	✓	✓	✓	✓	✓
18	Natangcopan Evacuation Center	Pantao Ragat	59	280	✓	✓	✓	✓	✓	X	✓	✓	✓	X	✓	✓
19	Brgy. Lomidong (Pamana Building)	Pantao Ragat	6	45	✓		✓	✓								
20	Brgy. West Poblacion (Pamana Building)	Pantao Ragat	7	25	✓	X	✓	✓	✓	X	X	✓	✓	X	X	X
21	Brgy. West Poblacion (Madrasah)	Pantao Ragat	20	111	✓		✓									
22	Brgy. Bobonga Radapan (Pamana Building)	Pantao Ragat	9	35												
23	Brgy. Pantao Marug (Pamana Building)	Pantao Ragat	10	59	✓	✓	✓		✓							
24	Brgy. Pansor (Pamana Building)	Pantao Ragat	10	41	✓											
25	Brgy. Madaya (Pamana Building)	Pantao Ragat	8	49	✓	X	✓	✓	✓	X	X	X	✓	X	X	X
26	Brgy. Tangcal (Pamana Building)	Pantao Ragat	5	30	✓											
27	Brgy. Tangcal (Madrasah)	Pantao Ragat	25	121	✓	X										

	Site Name	Municipality	No. of Families	No. of Persons	Site is managed by gov't agency	Site mgmt committees organized	Residents /IDPs registered with DAFAC	Agencies provide CCCM support services	Camp managers trained	Regular DTM assessment	Welfare desk onsite	Info board onsite	Master-listing complete	Logbook available onsite for recording	EC rules & regulations created	Regular meetings with IDPs & service providers
28	Bryg. Matampay (Pamana Building)	Pantao Ragat	18	90	✓											
29	Brgy. East Poblacion (Pamana Building)	Pantao Ragat	6	24	✓	✗	✓	✗	✓	✓	✗	✗	✗	✗	✗	✗
30	Brygy. Dimayon (Pamana Building)	Pantao Ragat	10	49	✓				✓							
31	Brgy. Aloon (Pamana Building)	Pantao Ragat	15	79			✓	✗	✓	✗	✗	✗	✗	✗	✗	✗
32	Brgy. Bubonga Pantao Ragat (Madrasah)	Pantao Ragat	62	233	✓	✓	✓	✓	✓	✗	✗	✓	✓	✗	✗	✗
33	Tent City of Pantar	Pantar	109	494	✓	✓	✓	✓	✓	✓	✓	✓	✓	✓	✓	✓
34	Peoples Plaza (Brgy. Poblacion)	Saguiaran	133	616	✓	✓	✓	✓	✓	✗	✓	✓	✓	✓	✓	✗
35	Covered Court (Brgy. Poblacion)	Saguiaran	368	1,158	✓	✓	✓	✓	✓	✓	✓	✓	✗	✓	✗	✗
36	MSU-Saguiaran High School	Saguiaran	33	147	✓	✗	✓	✓	✓	✓	✗	✓	✗	✗	✗	✗
37	Pantao Raya Warehouse	Saguiaran	31	167	✓	✓	✓	✓	✓	✗	✗	✓	✓	✓	✗	✗
38	Maito Basak Elementary School	Saguiaran	27	135	✓	✓	✓	✓	✓	✗	✗	✓	✓	✓	✗	✗
39	Lumbayanague Evacuation Center	Saguiaran	47	256	✓	✓	✓	✓	✓	✓	✗	✓	✓	✗	✗	✗
40	Saguiaran Central School	Saguiaran	57	307	✓	✓	✓	✓	✓	✓	✓	✓	✓	✓	✓	✓
41	Pantaon Health Center	Saguiaran	16	96	✓	✓	✓	✓	✓	✓	✓	✓	✓	✓	✓	✓
42	Bubong Elementary School	Saguiaran	67	354	✗	✓	✓	✓	✓	✓	✗	✗	✓	✓	✓	✓
			3,385	13,479	92.9%	66.7%	83.3%	73.8%	83.3%	59.5%	47.6%	66.7%	59.5%	59.5%	54.8%	50.0%

Dwelling and Facilities

Site Name	Municipality	No. of Families	No. of Persons	Safe from natural hazards	Safe onsite cooking counters	Electricity onsite	Adequate lighting onsite	Enough dwelling space/ privacy partitions	Multi-purpose hall onsite	Site accessible for PWDs
1 Maria Cristina Gymnasium	Iligan City	188	694	X	X	✓	✓	X	✓	X
2 Buru-un School of Fisheries	Iligan City	169	724	X	✓	✓	✓	X	X	X
3 Bayanihan Gymnasium	Iligan City	244	1,265	✓	X	✓	✓	X	✓	X
4 Tibanga Gymnasium	Iligan City	99	276	X	X	✓	✓	X	✓	X
5 Buru-un Gymnasium	Iligan City	67	280	✓	✓	✓	X	X	✓	✓
6 Gomamong Ali Gymnasium	Balo-i	175	722	✓	✓	✓	✓	✓	X	✓
7 Mahad Abdel Azis	Balo-i	169	704	✓	✓	✓	X	X	✓	X
8 Madraza Mahad Markazi	Balo-i	173	772	X	✓	X	X	✓	✓	✓
9 Nangka Barangay Hall	Balo-i	43	201	✓	X	✓	✓	✓	X	✓
10 Al-Quariya Madrasa	Balo-i	73	354	✓	✓	✓	✓	✓	✓	✓
11 Landa Madrasah Evacuation Center	Balo-i	239	1,049	✓	✓	✓	✓	✓	X	✓
12 Mahad Abdul Hamid Evacuation Center	Balo-i	214	1,156	✓	✓	✓	✓	X	✓	X
13 Babool Torril Evacuation Center	Balo-i	70	304	✓	✓	✓	✓	X	X	X
14 Al-Bironi Evacuation Center	Balo-i	74	310	✓	✓	✓	✓	X	X	✓
15 Sarip Alawi Evacuation Center	Balo-i	120	543	X	✓	✓	X	X	X	X
16 Brgy. Bubonga Evacuation Center	Pantao Ragat	57	260	✓	✓	X	X	X	X	X
17 Calawi Auditorium	Pantao Ragat	53	253	✓	✓	✓	✓	✓	X	✓
18 Natangcopan Evacuation Center	Pantao Ragat	59	280	✓	X	X	X	X	X	✓
19 Brgy. Lomidong (Pamana Building)	Pantao Ragat	6	45	X						
20 Brgy. West Poblacion (Pamana Building)	Pantao Ragat	7	25	✓	X	✓		X	X	
21 Brgy. West Poblacion (Madrasah)	Pantao Ragat	20	111							
22 Brgy. Bobonga Radapan (Pamana Building)	Pantao Ragat	9	35							
23 Brgy. Pantao Marug (Pamana Building)	Pantao Ragat	10	59							
24 Brgy. Pansor (Pamana Building)	Pantao Ragat	10	41							
25 Brgy. Madaya (Pamana Building)	Pantao Ragat	8	49		X	✓		✓	X	
26 Brgy. Tangcal (Pamana Building)	Pantao Ragat	5	30							
27 Brgy. Tangcal (Madrasah)	Pantao Ragat	25	121							
28 Bryg. Matampay (Pamana Building)	Pantao Ragat	18	90							
29 Brgy. East Poblacion (Pamana Building)	Pantao Ragat	6	24	✓	X	✓		X	X	
30 Brygy. Dimayon (Pamana Building)	Pantao Ragat	10	49							
31 Brgy. Aloon (Pamana Building)	Pantao Ragat	15	79		X	✓		✓	X	
32 Brgy. Bubonga Pantao Ragat (Madrasah)	Pantao Ragat	62	233		X	X		X	X	
33 Tent City of Pantar	Pantar	109	494	✓	✓	✓	✓	✓	✓	✓
34 Peoples Plaza (Brgy. Poblacion)	Saguiaran	133	616	✓	✓	✓	X	X	X	✓
35 Covered Court (Brgy. Poblacion)	Saguiaran	368	1,158	✓	X	✓	✓	X	X	X
36 MSU-Saguiaran High School	Saguiaran	33	147	✓	X	✓	X	X	X	✓
37 Pantao Raya Warehouse	Saguiaran	31	167	✓	✓	✓	✓	✓	X	X
38 Maito Basak Elementary School	Saguiaran	27	135	✓	X	✓	✓	X	X	X
39 Lumbayanague Evacuation Center	Saguiaran	47	256	✓	X	✓	✓	X	X	X
40 Saguiaran Central School	Saguiaran	57	307	X	✓	✓	✓	✓	X	✓
41 Pantaon Health Center	Saguiaran	16	96	✓						
42 Bubong Elementary School	Saguiaran	67	354	✓	X	✓	✓	✓	X	X
		3,385	13,479	57.1%	40.5%	66.7%	45.2%	28.6%	21.4%	31.0%

Food and Non-Food Items

Site Name	Municipality	No. of Families	No. of Persons	Food				Non-Food Items					
				Space for gardening vegetables/ fruits	Supplemental feeding		Mal-nutrition screening	Hygiene kits	Cleaning kits	Family kits	Water kits	Protection kits	
					Children	Lactating/ pregnant women							
1 Maria Cristina Gymnasium	Iligan City	188	694	X	✓	✓	✓	✓	X	X	X	X	X
2 Buru-un School of Fisheries	Iligan City	169	724	✓	✓	✓	✓	✓	X	✓	X	X	X
3 Bayanihan Gymnasium	Iligan City	244	1,265	✓	✓	✓	✓	✓	X	X	✓	X	X
4 Tibanga Gymnasium	Iligan City	99	276	X	✓	X	✓	✓	X	X	X	X	X
5 Buru-un Gymnasium	Iligan City	67	280	X	✓	✓	✓	✓	X	X	X	X	X
6 Gomamong Ali Gymnasium	Balo-i	175	722	X	X	X	✓	X	X	X	✓	X	X
7 Mahad Abdel Azis	Balo-i	169	704	X	✓	X	✓	✓	X	✓	✓	X	X
8 Madraza Mahad Markazi	Balo-i	173	772	✓	✓	✓	✓	✓	X	X	✓	X	X
9 Nangka Barangay Hall	Balo-i	43	201	✓	✓	X	✓	✓	✓	✓	✓	X	X
10 Al-Quariya Madrasa	Balo-i	73	354	✓	✓	✓	✓	X	X	✓	✓	✓	✓
11 Landa Madrasah Evacuation Center	Balo-i	239	1,049	X	✓	✓	✓	✓	X	✓	✓	✓	✓
12 Mahad Abdul Hamid Evacuation Center	Balo-i	214	1,156	X	✓	✓	✓	✓	✓	X	✓	X	X
13 Babool Torril Evacuation Center	Balo-i	70	304	✓	✓	✓	✓	✓	✓	X	✓	X	X
14 Al-Bironi Evacuation Center	Balo-i	74	310	X	X	X	✓	✓	X	X	X	X	X
15 Sarip Alawi Evacuation Center	Balo-i	120	543	✓	✓	✓	✓	X	X	X	X	X	X
16 Brgy. Bubonga Evacuation Center	Pantao Ragat	57	260	✓	✓	X	✓	X	X	X	X	X	X
17 Calawi Auditorium	Pantao Ragat	53	253	X	✓	✓	✓	✓	X	X	X	X	X
18 Natangcopan Evacuation Center	Pantao Ragat	59	280	✓	✓	✓	✓	✓	✓	✓	X	X	X
19 Brgy. Lomidong (Pamana Building)	Pantao Ragat	6	45					X	X	X			
20 Brgy. West Poblacion (Pamana Building)	Pantao Ragat	7	25					X	X	X			
21 Brgy. West Poblacion (Madrasah)	Pantao Ragat	20	111										
22 Brgy. Bobonga Radapan (Pamana Building)	Pantao Ragat	9	35										
23 Brgy. Pantao Marug (Pamana Building)	Pantao Ragat	10	59					✓	X	✓			
24 Brgy. Pansor (Pamana Building)	Pantao Ragat	10	41					X	X	X			
25 Brgy. Madaya (Pamana Building)	Pantao Ragat	8	49	X	X	X	X	X	X	X			
26 Brgy. Tangcal (Pamana Building)	Pantao Ragat	5	30										

Site Name	Municipality	No. of Families	No. of Persons	Food				Non-Food Items					
				Space for gardening vegetables/fruits	Supplemental feeding		Mal-nutrition screening	Hygiene kits	Cleaning kits	Family kits	Water kits	Protection kits	
					Children	Lactating/pregnant women							
27 Brgy. Tangcal (Madrasah)	Pantao Ragat	25	121										
28 Bryg. Matampay (Pamana Building)	Pantao Ragat	18	90										
29 Brgy. East Poblacion (Pamana Building)	Pantao Ragat	6	24		X	X	X	X	X	✓			
30 Brygy. Dimayon (Pamana Building)	Pantao Ragat	10	49										
31 Brgy. Aloon (Pamana Building)	Pantao Ragat	15	79	X	X	X	X	✓	X	✓			
32 Brgy. Bubonga Pantao Ragat (Madrasah)	Pantao Ragat	62	233		X	X	X	X	X	X			
33 Tent City of Pantar	Pantar	109	494	✓	✓	✓	✓	✓	X	✓	X	X	X
34 Peoples Plaza (Brgy. Poblacion)	Saguiaran	133	616	✓	✓	✓	✓	X	✓	✓	✓	✓	X
35 Covered Court (Brgy. Poblacion)	Saguiaran	368	1,158	✓	✓	X	✓	X	X	X	✓	✓	X
36 MSU-Saguiaran High School	Saguiaran	33	147	X	X	X	X	X	X	X	X	X	X
37 Pantao Raya Warehouse	Saguiaran	31	167	✓	X	X	X	X	X	X	X	X	X
38 Maito Basak Elementary School	Saguiaran	27	135	X	X	X	X	X	X	X	X	X	X
39 Lumbayanague Evacuation Center	Saguiaran	47	256	X	✓	✓	✓	X	X	X	X	X	X
40 Saguiaran Central School	Saguiaran	57	307	✓	✓	✓	✓	✓	✓	✓	✓	✓	X
41 Pantaoon Health Center	Saguiaran	16	96	✓	✓	X	✓	X	X	X	X	X	X
42 Bubong Elementary School	Saguiaran	67	354	✓	✓	✓	✓	X	X	X	X	X	X
		3,385	13,479	38.1%	54.8%	40.5%	59.5%	42.9%	14.3%	28.6%	28.6%	4.8%	

Water, Sanitation and Hygiene

	Site Name	Municipality	No. of Families	No. of Persons	Onsite water source	Residents have drinking water containers	Sufficient number of toilets	Sufficient number of bathing cubicles	Regular desludging of toilets	Toilets secured with locks	Bathing area for PWDs & elderly	Functional drainage system	Solid waste collection & disposal available	Hygiene promotion sessions conducted
1	Maria Cristina Gymnasium	Iligan City	188	694	X	✓	X	X	✓	✓	X	✓	✓	✓
2	Buru-un School of Fisheries	Iligan City	169	724	✓			X				X	X	
3	Bayanihan Gymnasium	Iligan City	244	1,265	✓	✓	X	X	✓	✓	X	✓	✓	✓
4	Tibanga Gymnasium	Iligan City	99	276	X	✓	✓	X	✓	✓	X	✓	✓	✓
5	Buru-un Gymnasium	Iligan City	67	280	✓	✓	✓	X	✓	✓	X	✓	✓	✓
6	Gomampong Ali Gymnasium	Balo-i	175	722	✓		X	X				X	X	
7	Mahad Abdel Azis	Balo-i	169	704	X		X	X				X	X	
8	Madraza Mahad Markazi	Balo-i	173	772	✓		X	X				X	X	
9	Nangka Barangay Hall	Balo-i	43	201	✓		X	X				X	X	
10	Al-Quariya Madrasa	Balo-i	73	354	X		✓	X				X	X	
11	Landa Madrasah Evacuation Center	Balo-i	239	1,049	X		X	X				X	X	
12	Mahad Abdul Hamid Evacuation Center	Balo-i	214	1,156	✓		X	X				X	X	
13	Babool Torril Evacuation Center	Balo-i	70	304	✓		X	X				X	X	
14	Al-Bironi Evacuation Center	Balo-i	74	310	X	✓	✓	X	✓	✓	X		✓	✓
15	Sarip Alawi Evacuation Center	Balo-i	120	543	✓		X	X				X	X	
16	Brgy. Bubonga Evacuation Center	Pantao Ragat	57	260	✓	✓	✓	✓	X	X	X		✓	X
17	Calawi Auditorium	Pantao Ragat	53	253	✓	✓	X	X	X	X	✓		✓	X
18	Natangcopan Evacuation Center	Pantao Ragat	59	280	✓	✓	X	X	X	✓	✓	✓	✓	✓
19	Brgy. Lomidong (Pamana Building)	Pantao Ragat	6	45				X				X	X	
20	Brgy. West Poblacion (Pamana Building)	Pantao Ragat	7	25				X				X	X	
21	Brgy. West Poblacion (Madrasah)	Pantao Ragat	20	111				X				X	X	
22	Brgy. Bobonga Radapan (Pamana Building)	Pantao Ragat	9	35	X			X				X	X	
23	Brgy. Pantao Marug (Pamana Building)	Pantao Ragat	10	59	✓			X				X	X	
24	Brgy. Pansor (Pamana Building)	Pantao Ragat	10	41				X				X	X	
25	Brgy. Madaya (Pamana Building)	Pantao Ragat	8	49	✓			X				X	X	
26	Brgy. Tangcal (Pamana Building)	Pantao Ragat	5	30				X				X	X	

	Site Name	Municipality	No. of Families	No. of Persons	Onsite water source	Residents have drinking water containers	Sufficient number of toilets	Sufficient number of bathing cubicles	Regular desludging of toilets	Toilets secured with locks	Bathing area for PWDs & elderly	Functional drainage system	Solid waste collection & disposal available	Hygiene promotion sessions conducted
27	Brgy. Tangcal (Madrasah)	Pantao Ragat	25	121				X				X	X	
28	Bryg. Matampay (Pamana Building)	Pantao Ragat	18	90				X				X	X	
29	Brgy. East Poblacion (Pamana Building)	Pantao Ragat	6	24	X		✓	X				X	X	
30	Brygy. Dimayon (Pamana Building)	Pantao Ragat	10	49	✓			X				X	X	
31	Brgy. Aloon (Pamana Building)	Pantao Ragat	15	79	✓		✓	X				X	X	
32	Brgy. Bubonga Pantao Ragat (Madrasah)	Pantao Ragat	62	233	X		X	X				X	X	
33	Tent City of Pantar	Pantar	109	494	✓	✓	✓	✓	✓	✓	✓		✓	✓
34	Peoples Plaza (Brgy. Poblacion)	Saguiaran	133	616	✓	✓	✓	✓	X	✓	X		✓	X
35	Covered Court (Brgy. Poblacion)	Saguiaran	368	1,158	✓	✓	✓	✓	✓	X	X	✓	✓	✓
36	MSU-Saguiaran High School	Saguiaran	33	147	X		✓	X				X	X	
37	Pantao Raya Warehouse	Saguiaran	31	167	✓	✓	✓	✓	X	X	X		X	X
38	Maito Basak Elementary School	Saguiaran	27	135	✓	✓	X	X	X	X	X		✓	X
39	Lumbayanague Evacuation Center	Saguiaran	47	256	X		X	X				X	X	
40	Saguiaran Central School	Saguiaran	57	307	X	✓	✓	✓	X	X	X		✓	✓
41	Pantaon Health Center	Saguiaran	16	96	X			X				X	X	
42	Bubong Elementary School	Saguiaran	67	354	✓	✓	✓	X	X	X	X		X	✓
			3,385	13,479	52.4%	35.7%	33.3%	14.3%	16.7%	19.0%	7.1%	14.3%	31.0%	23.8%

Health

	Site Name	Municipality	No. of Families	No. of Persons	Health referral system in place	Health services available	MHPSS provided	Health service facility nearby	Patients can be referred in emergency	Health promotion/ education activities
1	Maria Cristina Gymnasium	Iligan City	188	694	✓	✓	✓	✓	✓	✓
2	Buru-un School of Fisheries	Iligan City	169	724	✓	✓		✓	✓	✓
3	Bayanihan Gymnasium	Iligan City	244	1,265	✓	✓	✓	✓	✓	✓
4	Tibanga Gymnasium	Iligan City	99	276	✓	✓	✓	✓	✓	✓
5	Buru-un Gymnasium	Iligan City	67	280	✓	✓	✓	✓	✓	✓
6	Gomamong Ali Gymnasium	Balo-i	175	722	✓	✓	✓	✓	✓	✓
7	Mahad Abdel Azis	Balo-i	169	704	✓	✓	X	✓	✓	✓
8	Madraza Mahad Markazi	Balo-i	173	772	✓	✓	✓	✓	✓	✓
9	Nangka Barangay Hall	Balo-i	43	201	✓	X	✓	✓	✓	✓
10	Al-Quariya Madrasa	Balo-i	73	354	✓	✓	✓	✓	✓	✓
11	Landa Madrasah Evacuation Center	Balo-i	239	1,049	✓	✓	✓	✓	✓	✓
12	Mahad Abdul Hamid Evacuation Center	Balo-i	214	1,156						
13	Babool Torril Evacuation Center	Balo-i	70	304	✓	✓	X	X	✓	✓
14	Al-Bironi Evacuation Center	Balo-i	74	310	✓	✓	✓	✓	✓	✓
15	Sarip Alawi Evacuation Center	Balo-i	120	543	✓	✓	X	X	✓	✓
16	Brgy. Bubonga Evacuation Center	Pantao Ragat	57	260	X	✓	✓	✓	X	✓
17	Calawi Auditorium	Pantao Ragat	53	253	✓	✓	✓	✓	X	✓
18	Natangcopan Evacuation Center	Pantao Ragat	59	280	✓	✓	✓	✓	✓	✓
19	Brgy. Lomidong (Pamana Building)	Pantao Ragat	6	45						
20	Brgy. West Poblacion (Pamana Building)	Pantao Ragat	7	25		X				
21	Brgy. West Poblacion (Madrasah)	Pantao Ragat	20	111						
22	Brgy. Bobonga Radapan (Pamana Building)	Pantao Ragat	9	35						
23	Brgy. Pantao Marug (Pamana Building)	Pantao Ragat	10	59						
24	Brgy. Pansor (Pamana Building)	Pantao Ragat	10	41						
25	Brgy. Madaya (Pamana Building)	Pantao Ragat	8	49						
26	Brgy. Tangcal (Pamana Building)	Pantao Ragat	5	30						
27	Brgy. Tangcal (Madrasah)	Pantao Ragat	25	121						
28	Bryg. Matampay (Pamana Building)	Pantao Ragat	18	90						
29	Brgy. East Poblacion (Pamana Building)	Pantao Ragat	6	24	✓	✓	✓			
30	Brygy. Dimayon (Pamana Building)	Pantao Ragat	10	49						
31	Brgy. Aloon (Pamana Building)	Pantao Ragat	15	79	X	X	X			
32	Brgy. Bubonga Pantao Ragat (Madrasah)	Pantao Ragat	62	233	X	X	X			
33	Tent City of Pantar	Pantar	109	494	✓	✓	✓	✓	✓	✓
34	Peoples Plaza (Brgy. Poblacion)	Saguiaran	133	616	✓	✓	✓	✓	✓	✓
35	Covered Court (Brgy. Poblacion)	Saguiaran	368	1,158	X	X	X	✓	✓	X
36	MSU-Saguiaran High School	Saguiaran	33	147	✓	X	✓	✓	✓	✓
37	Pantao Raya Warehouse	Saguiaran	31	167	X	✓	✓	✓	X	X
38	Maito Basak Elementary School	Saguiaran	27	135	X	X	✓	✓	X	✓
39	Lumbayanague Evacuation Center	Saguiaran	47	256	X	✓	X	✓	✓	X
40	Saguiaran Central School	Saguiaran	57	307	✓	✓	✓	✓	✓	✓
41	Pantaon Health Center	Saguiaran	16	96	X	X	X	✓	✓	✓
42	Bubong Elementary School	Saguiaran	67	354	X	X	X	X	✓	X
			3,385	13,479	50.0%	52.4%	47.6%	57.1%	54.8%	54.8%

Education and Livelihood

Site Name	Municipality	No. of Families	No. of Persons	Education			Livelihood		
				Temporary learning space	Informal activities conducted	All students continue studies	Market near EC	Remittance center near EC	IDPs receive cash assistance
1 Maria Cristina Gymnasium	Iligan City	188	694	✓	✓	✗	✗	✓	✓
2 Buru-un School of Fisheries	Iligan City	169	724	✗	✗	✗	✓		✓
3 Bayanihan Gymnasium	Iligan City	244	1,265	✓	✗	✗	✗	✗	✓
4 Tibanga Gymnasium	Iligan City	99	276	✓	✓	✓	✓	✓	✓
5 Buru-un Gymnasium	Iligan City	67	280	✓	✓	✗	✓	✓	✓
6 Gomampong Ali Gymnasium	Balo-i	175	722	✗	✗	✓	✓	✓	✓
7 Mahad Abdel Azis	Balo-i	169	704	✓	✓	✗	✓	✓	✓
8 Madraza Mahad Markazi	Balo-i	173	772	✓	✓	✗	✓	✓	✓
9 Nangka Barangay Hall	Balo-i	43	201	✓	✓	✗	✓	✓	✓
10 Al-Quariya Madrasa	Balo-i	73	354	✓	✓	✗	✓	✓	✓
11 Landa Madrasah Evacuation Center	Balo-i	239	1,049	✗	✗	✗	✓	✓	✓
12 Mahad Abdul Hamid Evacuation Center	Balo-i	214	1,156						
13 Babool Torril Evacuation Center	Balo-i	70	304	✓	✓	✓	✗	✗	✓
14 Al-Bironi Evacuation Center	Balo-i	74	310	✗	✓	✗	✓	✓	✓
15 Sarip Alawi Evacuation Center	Balo-i	120	543	✗	✓	✗	✗	✗	✓
16 Brgy. Bubonga Evacuation Center	Pantao Ragat	57	260	✓	✓	✗	✓	✗	✓
17 Calawi Auditorium	Pantao Ragat	53	253	✓	✓	✓	✓	✗	✓
18 Natangcopan Evacuation Center	Pantao Ragat	59	280	✓	✗	✗	✓	✗	✓
19 Brgy. Lomidong (Pamana Building)	Pantao Ragat	6	45						
20 Brgy. West Poblacion (Pamana Building)	Pantao Ragat	7	25	✗	✗	✗	✗	✗	✓
21 Brgy. West Poblacion (Madrasah)	Pantao Ragat	20	111						
22 Brgy. Bobonga Radapan (Pamana Building)	Pantao Ragat	9	35						
23 Brgy. Pantao Marug (Pamana Building)	Pantao Ragat	10	59						
24 Brgy. Pansor (Pamana Building)	Pantao Ragat	10	41						
25 Brgy. Madaya (Pamana Building)	Pantao Ragat	8	49						✓
26 Brgy. Tangcal (Pamana Building)	Pantao Ragat	5	30						
27 Brgy. Tangcal (Madrasah)	Pantao Ragat	25	121						
28 Brgy. Matampay (Pamana Building)	Pantao Ragat	18	90						
29 Brgy. East Poblacion (Pamana Building)	Pantao Ragat	6	24	✗	✗	✗			
30 Brgy. Dimayon (Pamana Building)	Pantao Ragat	10	49						
31 Brgy. Aloon (Pamana Building)	Pantao Ragat	15	79	✗	✗	✗		✓	✓
32 Brgy. Bubonga Pantao Ragat (Madrasah)	Pantao Ragat	62	233	✗	✗	✗	✗	✗	✓
33 Tent City of Pantar	Pantar	109	494	✓	✓	✓	✓	✓	✓
34 Peoples Plaza (Brgy. Poblacion)	Saguiaran	133	616	✓	✓	✗	✓	✓	✓
35 Covered Court (Brgy. Poblacion)	Saguiaran	368	1,158	✓	✓	✗	✓	✗	✓
36 MSU-Saguiaran High School	Saguiaran	33	147	✓	✓	✗	✓	✓	✓
37 Pantao Raya Warehouse	Saguiaran	31	167	✓	✓	✓	✓	✗	✓
38 Maito Basak Elementary School	Saguiaran	27	135	✓	✓	✓	✓	✗	✗
39 Lumbayanague Evacuation Center	Saguiaran	47	256	✗	✗	✗	✓	✗	✓
40 Saguiaran Central School	Saguiaran	57	307	✓	✓	✓	✓	✗	✓
41 Pantaoon Health Center	Saguiaran	16	96	✗	✗	✗	✗	✗	✓
42 Bubong Elementary School	Saguiaran	67	354	✓	✓	✓	✗	✗	✓
		3,385	13,479	47.6%	47.6%	21.4%	50.0%	33.3%	71.4%

Protection

Site Name	Municipality	No. of Families	No. of Persons	24-hour security	SGBV awareness session	Activities for youth	Family dev. sessions	WCPD officer available	Sessions with children	VAW-CP cases monitored /reported	Psych first aid	Focal person for PWDs	Accessible to PWDs	IDPs have access to info	UXO/ mine risk education conducted
1 Maria Cristina Gymnasium	Iligan City	188	694	✓	✗	✓	✗	✓	✓	✗	✗	✗	✗	✓	✗
2 Buru-un School of Fisheries	Iligan City	169	724	✓		✓	✗	✓	✓	✓		✗	✓	✓	✗
3 Bayanihan Gymnasium	Iligan City	244	1,265	✓	✗	✓	✓	✗	✓	✗	✓	✓	✓	✓	✗
4 Tibanga Gymnasium	Iligan City	99	276	✓	✗	✓	✗	✗	✓	✗	✓	✓	✓	✓	✗
5 Buru-un Gymnasium	Iligan City	67	280	✓	✓	✓	✓	✗	✓	✗	✓	✓	✓	✓	✗
6 Gomampong Ali Gymnasium	Balo-i	175	722	✓	✓	✓	✓	✗	✓	✗	✓	✓	✓	✓	✓
7 Mahad Abdel Azis	Balo-i	169	704	✗	✗	✓	✓	✗	✓	✓	✗	✓	✓	✓	✗
8 Madraza Mahad Markazi	Balo-i	173	772	✗	✗	✓	✓	✗	✓	✗	✓	✗	✓	✓	✓
9 Nangka Barangay Hall	Balo-i	43	201	✗	✗	✓	✓	✗	✓	✗	✓	✗	✓	✓	✓
10 Al-Quariya Madrasa	Balo-i	73	354	✗	✗	✓	✗	✗	✓	✗	✗	✗	✓	✓	✓
11 Landa Madrasah Evacuation Center	Balo-i	239	1,049	✓	✓	✓	✓	✗	✓	✓	✓	✓	✓	✓	✓
12 Mahad Abdul Hamid Evacuation Center	Balo-i	214	1,156												
13 Babool Torril Evacuation Center	Balo-i	70	304	✓	✗	✓	✓	✗	✓	✗	✗	✓	✓	✓	✓
14 Al-Bironi Evacuation Center	Balo-i	74	310	✗	✗	✓	✗	✗	✓	✗	✗	✗	✓	✓	✗
15 Sarip Alawi Evacuation Center	Balo-i	120	543	✗	✗	✓	✗	✗	✓	✗	✗	✗	✓	✓	✓
16 Brgy. Bubonga Evacuation Center	Pantao Ragat	57	260	✗	✓	✗	✗	✗	✓	✗	✗	✗	✓	✓	✗
17 Calawi Auditorium	Pantao Ragat	53	253	✗	✓	✗	✓	✓	✓	✗	✓	✗	✓	✓	✗
18 Natangcopan Evacuation Center	Pantao Ragat	59	280	✓	✗	✓	✓	✓	✓	✗	✗	✓	✓	✓	✗
19 Brgy. Lomidong (Pamana Building)	Pantao Ragat	6	45						✓				✓	✓	
20 Brgy. West Poblacion (Pamana Building)	Pantao Ragat	7	25	✗	✗	✓	✓		✓		✓		✓	✓	
21 Brgy. West Poblacion (Madrasah)	Pantao Ragat	20	111												
22 Brgy. Bobonga Radapan (Pamana Building)	Pantao Ragat	9	35												
23 Brgy. Pantao Marug (Pamana Building)	Pantao Ragat	10	59												
24 Brgy. Pansor (Pamana Building)	Pantao Ragat	10	41												
25 Brgy. Madaya (Pamana Building)	Pantao Ragat	8	49	✓											
26 Brgy. Tangcal (Pamana Building)	Pantao Ragat	5	30												
27 Brgy. Tangcal (Madrasah)	Pantao Ragat	25	121												
28 Brgy. Matampay (Pamana Building)	Pantao Ragat	18	90												
29 Brgy. East Poblacion (Pamana Building)	Pantao Ragat	6	24												
30 Brgy. Dimayon (Pamana Building)	Pantao Ragat	10	49												
31 Brgy. Aloon (Pamana Building)	Pantao Ragat	15	79	✗	✗			✗	✗	✗	✗	✗	✓	✓	✗
32 Brgy. Bubonga Pantao Ragat (Madrasah)	Pantao Ragat	62	233	✓	✗	✗	✗	✗	✓	✗	✗		✓	✓	
33 Tent City of Pantar	Pantar	109	494	✓	✓	✓	✓	✓	✓	✓	✓	✓	✗	✓	✗
34 Peoples Plaza (Brgy. Poblacion)	Saguiaran	133	616	✓	✓	✗	✗	✓	✓	✗	✗	✗	✓	✓	✓
35 Covered Court (Brgy. Poblacion)	Saguiaran	368	1,158	✓	✓	✗	✓	✓	✓	✓	✗	✗	✓	✓	✓
36 MSU-Saguiaran High School	Saguiaran	33	147	✗	✗	✓	✗	✗	✗	✗	✗	✓	✗	✓	✓
37 Pantao Raya Warehouse	Saguiaran	31	167	✗	✗	✗	✗	✗	✗	✗	✗	✗	✗	✓	✗
38 Maito Basak Elementary School	Saguiaran	27	135	✓	✗	✓	✓	✓	✓	✓	✗	✓	✗	✓	✗
39 Lumbayanague Evacuation Center	Saguiaran	47	256	✓	✗	✗	✓	✓	✓	✓	✓	✓	✓	✓	✓
40 Saguiaran Central School	Saguiaran	57	307	✓	✓	✓	✓	✓	✗	✓	✗	✗	✓	✓	✗
41 Pantaoon Health Center	Saguiaran	16	96	✗	✓	✗	✓	✓	✓	✓	✓	✗	✓	✓	✓
42 Bubong Elementary School	Saguiaran	67	354	✗	✗	✗	✓	✗	✗	✗	✗	✗	✗	✗	✗
		3,385	13,479	40.5%	23.8%	47.6%	42.9%	26.2%	59.5%	21.4%	28.6%	28.6%	57.1%	69.0%	28.6%

Camp Management in Pictures



Enumerators from EcoWEB, an implementing partner of IOM, plan their deployment to their assigned municipalities, during the DTM Orientation Workshop last 11-12 September 2017.



World Food Programme HSO Baicon Macaraya talks about the cultural context of the Marawi crisis, during the CCCM Training last 11-13 September 2017.



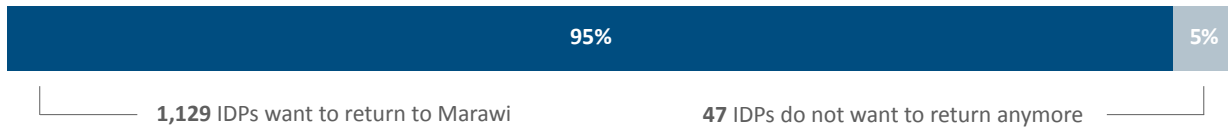
Mark Bidder, Mukhtar Farah and Melindi Malang from UNOCHA visit the Alternative Dwelling Spaces (ADS) in Madrasah Mahad Markazie in Balo-i, Lanao del Norte.



Inauguration ceremony of the ADS in Madrasah Mahad Markazie, attended by Vice Mayor Mustapha Ali, Usec. Yano of Task Force Bangon Marawi, and Municipal Counselor Kahar Lomondot Ali.

Durable Solutions to IDPs' Return

In the running time that IDPs have settled in evacuation centers and home-based/community-based sites, the looming question of their return or any form of departure from their current settlement was only begging to be asked. It isn't even a question of if, but when. Despite the ongoing military operations in the city of Marawi, 1,129 out of the 1,176 families interviewed, want to return home.



The Durable Solutions Interview

The primary purpose of this data is to sustainably support IDPs in their eventual return to Marawi, or, in some cases, their journey elsewhere.

Interviews are currently being conducted in all four locations that IOM serves, with the intention of capturing the movement of IDPs from their temporary sites to more permanent settlements. This opens up a system of support from the government and its partners, to assist IDPs in both the return process and the succeeding reconstruction of the homes they have lost.

In the subsequent reports, the datasets will go beyond the intent to return. They will delve into mapping the IDPs' locations before, during and after the crisis. This will allow responding agencies to identify where needs will arise and how best to swiftly address them.

Figure 6. Reasons for wanting to go back to Marawi

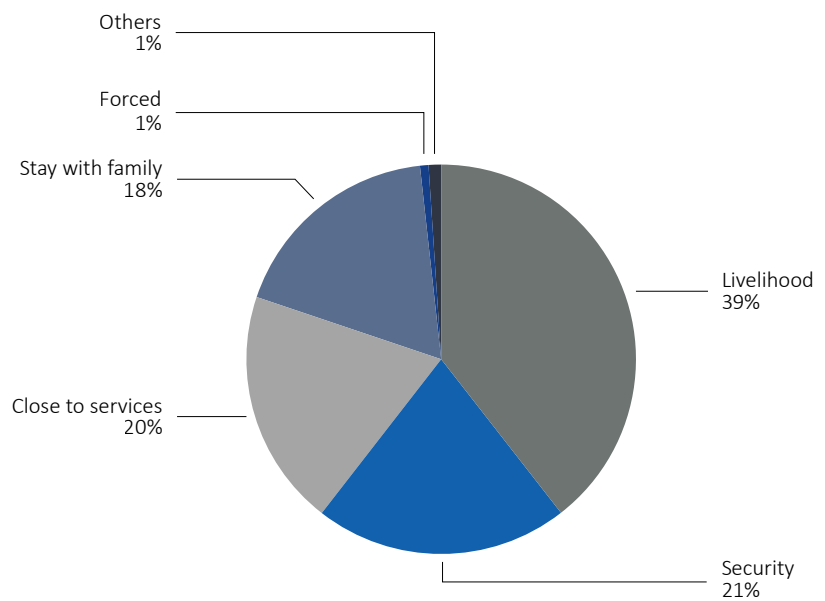
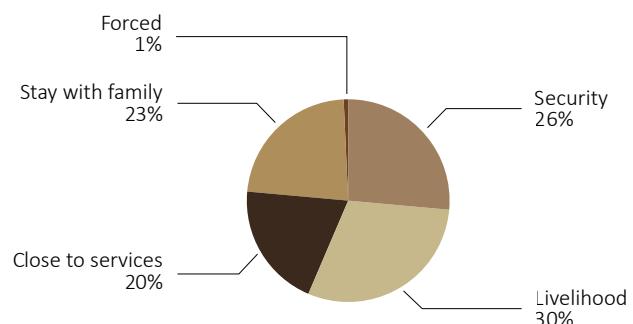


Figure 7. Reasons for not wanting to go back to Marawi



Conclusion & Recommendations

Since the previous DTM report, there have been changes in provided services, both positive and unfavorable. While multiple overlapping factors are at play, most of the downward slopes are largely caused by dwindling resources. It is necessary to hold the decline of services at bay before it spirals further down, with each drop of provided resource causing a domino effect on the interdependent cluster system.

It is commendable that agencies are holding up to their mandates. However, it is important to note that while clusters have served or delivered the needs of the IDPs over the last four months, there is a striking though almost indiscernible decline in these services. What is relevant here is that support for the evacuees is sustained until they have completely relinquished their status as IDPs. With the situation now, there is even an apparent increase in IDPs in evacuation centers, a phenomenon which can be further explored over the succeeding DTM rollouts—especially in terms of how this rise in population will impact the shrinking amount of funding to support them.

Resources need to be properly allocated based on the current needs of the IDPs and a forward-thinking attention to what their needs will be as the crisis has yet to cease. The Durable Solutions data will support this by identifying where the IDPs will flow to from their current settlements. This will help allocate the available support to where they will be needed and who will need them.