



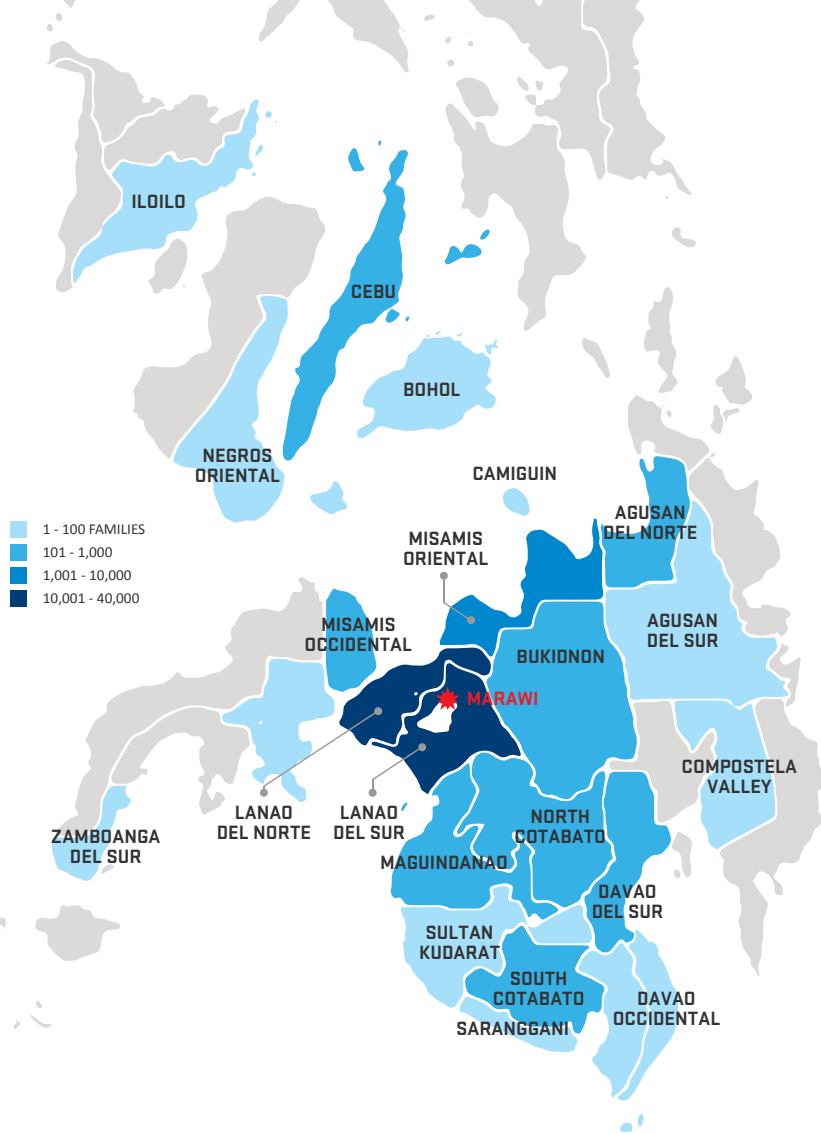
# DTM

IOM • OIM

THE UN MIGRATION AGENCY

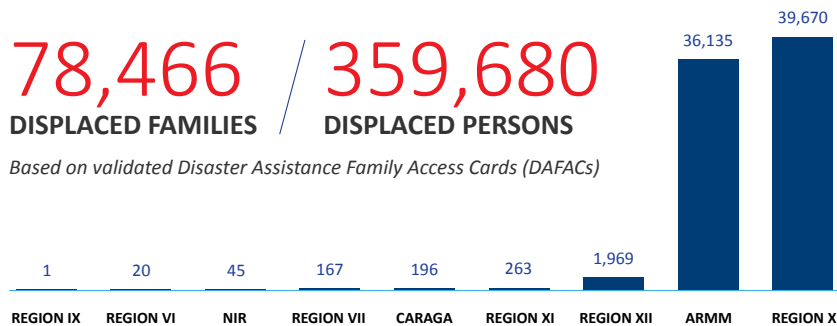
# DISPLACEMENT TRACKING MATRIX ON THE 100TH DAY OF THE MARAWI CRISIS

REPORT #6 | DATA AS OF 30 AUGUST 2017



**78,466** / **359,680**  
 DISPLACED FAMILIES / DISPLACED PERSONS

Based on validated Disaster Assistance Family Access Cards (DAFACs)



## Background

On 23 May 2017, a group of rebel fighters called the “Maute Group” attacked the city of Marawi in Lanao del Sur, population: 211,000+. The assault affected 98% of the population, displacing 359,680 people.

The migration of persons from Marawi is a unique situation, in that a majority of the displaced have sought shelter from relatives, instead of heading to evacuation centers set up by the government and its partners. A large issue in evacuation centers is congestion, which is partly relieved by home-based and community-based IDPs, although their option to find refuge in family opens them up to other issues as well, including access to aid and assistance.

## Introduction

The collection of data for the 6th Displacement Tracking Matrix (DTM) report aims to assess gaps, needs and issues of the evacuation centers in Iligan City, and municipalities of Balo-i, Pantar and Pantao Ragat in Lanao del Norte of Region X; and Saguian in Lanao del Sur of the Autonomous Region of Muslim Mindanao. This DTM report intends to present the situation of the evacuation centers that have, today, been running for the 100th day since the Marawi Crisis began.

This dataset provides an overview of the displaced families and persons from the Marawi crisis, and their current locations. This includes non-residents of Marawi.

The data is provided by the Department of Social Welfare and Development — Disaster Response Operations and Information Center and is current as of 30 August 2017. Base map source: Wikimedia Commons. This map is for illustration purposes only. The depiction and use of boundaries, geographic names and related data shown on maps and included in this report are not warranted to be error free nor do they imply judgment on the legal status of any territory, or any endorsement or acceptance of such boundaries by IOM.

# Table of Contents

The Displacement Tracking Matrix	1
Scope and Limitation	1
Overview of Evacuation Centers	1
Summary of Progress and Gaps	2
Progress and Gaps by Cluster	3
Evacuation Center Needs-Gaps Monitoring	6
Camp Management Pictures	16
Conclusion & Recommendations	17

## Disclaimer

The opinions expressed in the report are those of the authors and do not necessarily reflect the views of the International Organization for Migration (IOM). The designations employed and the presentation of material throughout the report do not imply the expression of any opinion whatsoever on the part of IOM concerning the legal status of any country, territory, city or area, or of its authorities, or concerning its frontiers or boundaries.

IOM is committed to the principle that humane and orderly migration benefits migrants and society. As an intergovernmental organization, IOM acts with its partners in the international community to: assist in meeting the operational challenges of migration; advance understanding of migration issues; encourage social and economic development through migration; and uphold the human dignity and well-being of migrants.

For queries, please contact:

### **Conrad Navidad**

CCCM Program Officer

Email: [cnavidad@iom.int](mailto:cnavidad@iom.int)

Phone: +63 908 865 4543

### **Marco Boasso**

Chief of Mission / MAC Director

Email: [mboasso@iom.int](mailto:mboasso@iom.int)

All rights reserved. No part of this publication may be reproduced, stored in a retrieval system, or transmitted in any form or by any means, electronic, mechanical, photocopying, recording or otherwise without the prior written permission of the publisher.

# The Displacement Tracking Matrix

The Displacement Tracking Matrix (DTM) is an information management tool used by the Camp Coordination and Camp Management (CCCM) Cluster to gather baseline information on displaced populations and the conditions in the areas where they have temporarily settled. The DTM rolled out in over 30 countries, including Haiti, Pakistan, Mali, The Democratic Republic of the Congo and the Philippines. The DTM was first rolled out in the Philippines in 2009 following Typhoon Ketsana (Ondoy) and has since been used to support response efforts after Typhoons Washi (Sendong), Bopha (Pablo), Haiyan (Yolanda), Bohol Earthquake and Zamboanga Crisis.

## Scope and Limitation

Due to security and logistical issues that continue to persist in Pantao Ragat, only 3 out of 17 evacuation centers were covered in this data collection set. However, for data visualization purposes to provide readers of this report an overview of the situation, data from the preceding report of the remaining 14 evacuation centers were included.

Greyed-out table cells indicate that data is not available for the specified cluster issue indicator in the corresponding evacuation center as of August 30, 2017.

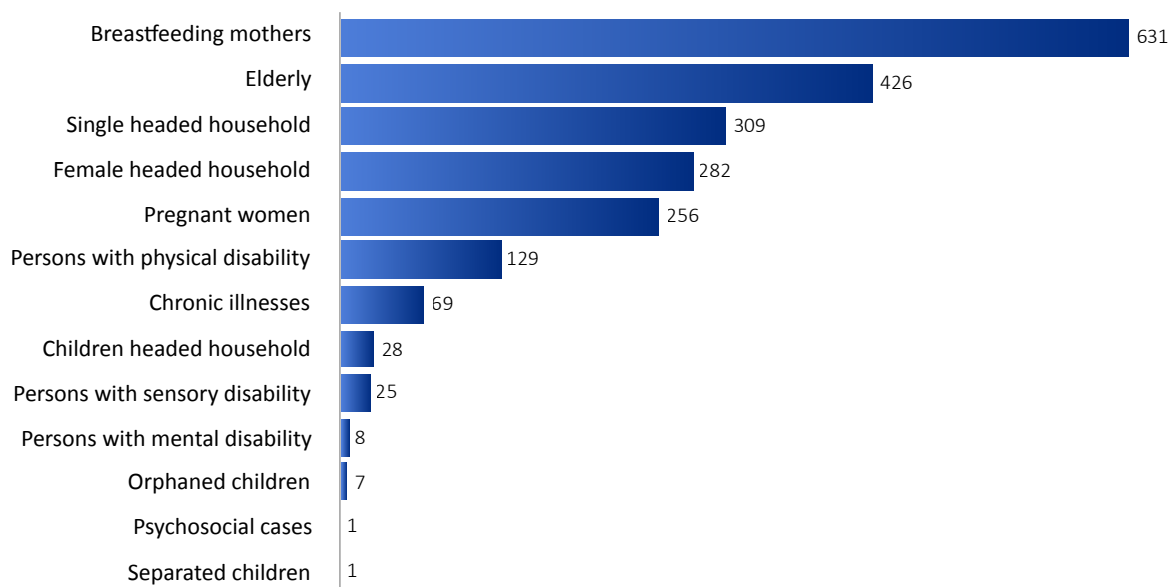
## Overview of Evacuation Centers

As of 30 August 2017, there are 3,385 families and 13,479 persons in the 42 evacuation centers that are being served by IOM. Out of the 13,479 persons, 2,172 are vulnerable (see Figure 2).

Figure 1: Population demographics

Municipality	No. of Evacuation Centers	No. of Families	No. of Persons
<b>Iligan City</b>	5	767	3,239
<b>Balo-i</b>	10	1,350	4,959
<b>Pantao Ragat</b>	17	380	1,551
<b>Pantar</b>	1	109	494
<b>Saguiaran</b>	9	779	3,236
<b>Total</b>	42	<b>3,385</b>	<b>13,479</b>

Figure 2: Vulnerable demographics



## Summary of Progress and Gaps

There are strong indicators of progress in the resolution of issues in the evacuation centers. Some of these issues have been resolved previously and some are currently being addressed today.

1. All reported sites are currently managed by the Department of Social Welfare and Development.
2. Most evacuation sites have registered the IDPs through the DAFAC, which allows some level of efficiency in providing aid, as well as allow a smoother monitoring process.
3. Electricity has been made available in almost all evacuation sites.
4. Garbage collection, regular toilet desludging and hygiene promotion sessions have become more regular in most evacuation sites, although the WASH cluster still needs to look into several ECs where these services remain unavailable.

The following gaps and issues need to be addressed:

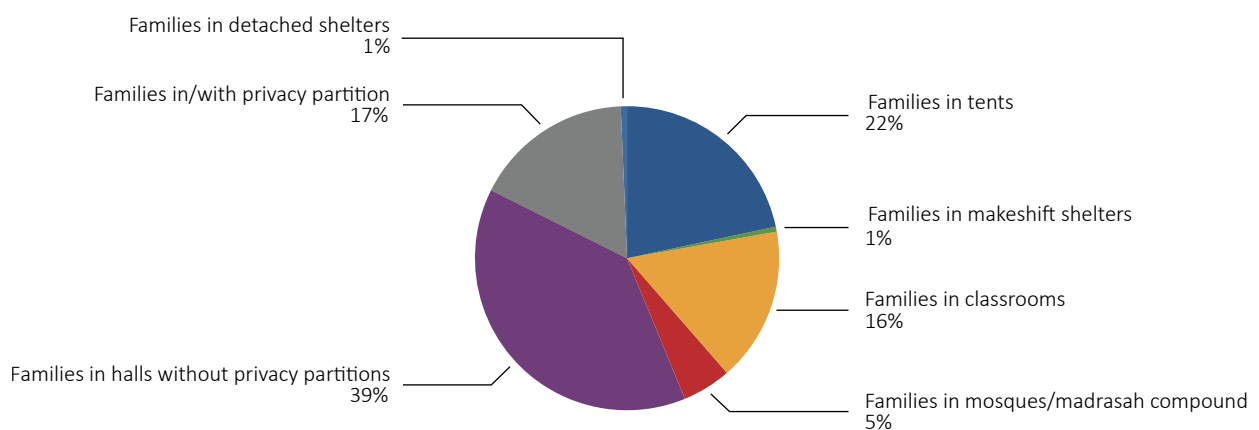
1. Only 31% of lactating and pregnant women have supplemental feeding, while there is a significantly low percentage (17%) of breastfeeding areas in evacuation centers for 631 breastfeeding mothers.
2. While electricity is now running in most sites, they still need installation of adequate lighting, especially in or around WASH facilities.
3. Evacuation site residents have drinking water containers, but most of these centers have offsite water sources and several sites have no safe drinking water at all.
4. Only 6 evacuation centers pass SPHERE standards for functional latrines (1:50) and bathing facilities (1:80), while hand-washing facilities are unavailable in most sites.
5. Food distributed to evacuation centers are still the same: rice, canned goods and instant noodles. Occasionally, there is cooked food, biscuits and fresh fruit, but no fresh vegetables, fish and fresh meat have been distributed.

# Progress and Gaps by Cluster

## CCCM

- ✓ All reported sites are managed by gov't agency
- ✓ Site management committees are organized
- ✓ 83% of sites registered their IDPs with DAFAC
- ✓ 69% of sites have information boards
- ✗ 71% of camp managers are not yet trained
- ✗ 1,398 families do not have privacy partitions

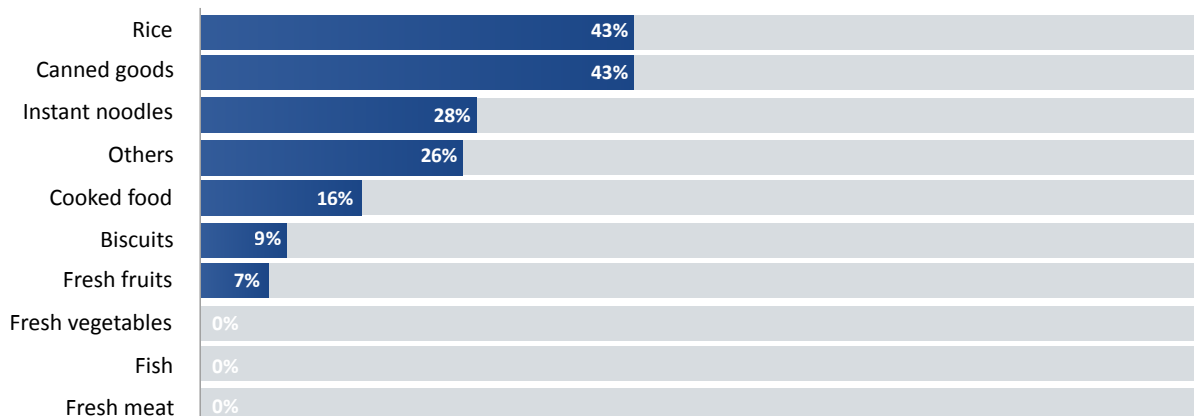
Figure 3: Shelter breakdown



## Food & NFI

- ✓ 52% have supplemental feeding for children
- ✓ 62% have malnutrition screening
- ✗ Space for gardening is only available for 33% of evacuation sites
- ✗ Only 33% of evacuation sites provide supplemental feeding for 631 lactating and 256 pregnant women

Figure 3: Percentage of evacuation centers where food has been distributed



## Education

- ✗ Temporary learning spaces are available only in 33% of evacuation centers
- ✗ 62% of evacuation sites do not have informal activities
- ✗ Only 14% of students in evacuation sites will continue their studies

## Health

- ✓ Health referral systems are in place for 55% of sites
- ✓ Health services are available for 55% of sites
- ✓ 57% of evacuation sites are able to refer patients in case of emergency
- ✗ MHPSS is provided to only 40% of evacuation centers

## WASH

- ✓ Most IDPs are provided with drinking water containers
- ✓ 62% of evacuation centers have safe drinking water
- ✗ 48% of ECs source their water offsite
- ✗ Only 38% of ECs have roofed laundry areas
- ✗ SPHERE standards are not met for functional latrines and bathing facilities in 83% of ECs
- ✗ 88% of sites do not have hand-washing facilities near the toilets

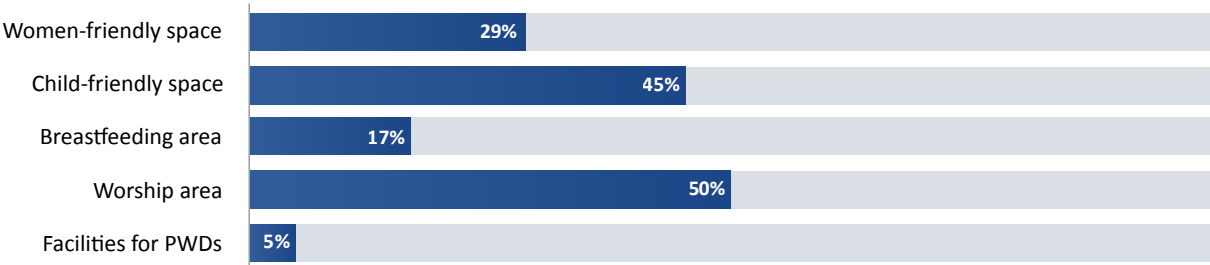
Figure 4: Passing rate of SPHERE standards for functional toilets (1:50) and bathing facilities (1:80)

Site Name	Population	Toilets	Passed SPHERE	Bathing facilities	Passed SPHERE
Maria Cristina Gymnasium	694	10	NO	7	NO
Buru-un School of Fisheries	724	0		0	
Bayanihan Gymnasium	1,265	7	NO	2	NO
Tibanga Gymnasium	276	2	NO	2	NO
Buru-un Gymnasium	280	5	NO	2	NO
Gomampong Ali Gymnasium	722	2	NO	0	NO
Mahad Abdel Aziz	704	3	NO	0	NO
Madraza Mahad Markazi	772	7	NO	1	NO
Nangka Barangay Hall	201	4	NO	4	YES
Al-Quariya Madrasa	354	9	YES	10	YES
Landa Madrasah Evacuation Center	1,049	11	NO	2	NO
Mahad Abdul Hamid Evacuation Center	1,156	7	NO	0	
Babool Torril Evacuation Center	304	6	NO	2	NO
Al-Bironi Evacuation Center	310	5	NO	2	NO
Sarip Alawi Evacuation Center	543	6	NO	2	NO
Brgy. Bubonga Evacuation Center	260	5	NO	5	YES
Calawi Auditorium	253	2	NO	2	NO
Natangcopan Evacuation Center	280	2	NO	3	NO
Brgy. Lomidong (Pamana Building)	45	0		0	
Brgy. West Poblacion (Pamana Building)	25	0		0	
Brgy. West Poblacion (Madrasah)	111	0		0	
Brgy. Bobonga Radapan (Pamana Building)	35	0		0	
Brgy. Pantao Marug (Pamana Building)	59	0		0	
Brgy. Pansor (Pamana Building)	41	0		0	
Brgy. Madaya (Pamana Building)	49	0		0	
Brgy. Tangcal (Pamana Building)	30	0		0	
Brgy. Tangcal (Madrasah)	121	0		0	
Bryg. Matampay (Pamana Building)	90	0		0	
Brgy. East Poblacion (Pamana Building)	24	2	YES	0	
Brygy. Dimayon (Pamana Building)	49	0		0	
Brgy. Aloon (Pamana Building)	79	2	YES	0	
Brgy. Bubonga Pantao Ragat (Madrasah)	233	2	NO	0	
Tent City of Pantar	494	15	YES	11	YES
Peoples Plaza (Brgy. Poblacion)	616	0	NO	4	NO
Covered Court (Brgy. Poblacion)	1,158	0		0	
MSU-Saguiaran High School	147	3	YES	0	
Pantao Raya Warehouse	167	2	NO	2	NO
Maito Basak Elementary School	135	2	NO	2	YES
Lumbayanague Evacuation Center	256	2	NO	2	NO
Saguiaran Central School	307	4	NO	0	
Pantaon Health Center	96	0		0	
Bubong Elementary School	354	0		0	

**Protection**

- ✓ Activities for youth and sessions with children are conducted in 55% of ECs
- ✓ All reported sites provide IDPs access to information
- ✓ Only one site has a reported case of SGBV
- ✗ A large majority of evacuation centers do not provide protection services (women- and child-friendly spaces, breastfeeding areas, worship areas, and facilities for PWDs)
- ✗ 24-hour security is only available in 40% of evacuation centers

Figure 5: Percentage of evacuation centers with provided protection services



**Livelihood**

- ✓ IDPs are able to receive cash assistance; only one EC had a conditional cash-for-work
- ✓ Nearby markets are available to 50% of evacuation centers
- ✗ Nearby remittance centers are available to only 40% of evacuation centers

# Evacuation Center Needs-Gaps Monitoring

The following tables provide a more detailed and quantitative view of the evacuation centers that were surveyed. Key data were chosen to provide a detailed view of the situation of evacuation centers.

## Camp Coordination and Camp Management (CCCM)

	Site Name	Municipality	No. of Families	No. of Persons	Site is managed by gov't agency	Site mgmt committees organized	Residents /IDPs registered with DAFAC	Agencies provide CCCM support services	Camp managers trained	Regular DTM assessment	Welfare desk onsite	Info board onsite	Master-listing complete	Logbook available onsite for recording	EC rules & regulations created	Regular meetings with IDPs & service providers
1	Maria Cristina Gymnasium	Iligan City	188	694	✓	✓	✓	✓	✓	✓	✓	✓	✓	✓	✓	✓
2	Buru-un School of Fisheries	Iligan City	169	724	✓	✓	✓	✓	✓	✓	✓	✓	✓	✓	✓	✓
3	Bayanihan Gymnasium	Iligan City	244	1,265	✓	✓	✓	✓	✓	✓	✓	✓	✓	✓	✓	✓
4	Tibanga Gymnasium	Iligan City	99	276	✓	✓	✓	✓	✓	✓	✓	✓	✓	✓	✓	✓
5	Buru-un Gymnasium	Iligan City	67	280	✓	✓	✓	✓	✓	✓	✓	✓	✓	✓	✓	✓
6	Gomamong Ali Gymnasium	Balo-i	175	722	✓	✓	✓	✓	✗	✓	✗	✓	✗	✓	✓	✓
7	Mahad Abdel Azis	Balo-i	169	704	✓	✓	✓	✓	✓	✓	✓	✓	✓	✓	✓	✓
8	Madraza Mahad Markazi	Balo-i	173	772	✓	✓	✓	✓	✗	✓	✓	✓	✗	✓	✓	✓
9	Nangka Barangay Hall	Balo-i	43	201	✓	✓		✓	✗	✓	✓	✓	✓	✓	✓	✓
10	Al-Quariya Madrasa	Balo-i	73	354	✓	✗	✓	✗	✗	✓	✓	✓	✓	✓	✓	✓
11	Landa Madrasah Evacuation Center	Balo-i	239	1,049	✓	✓	✓	✓	✗	✓	✓	✓	✓	✓	✓	✓
12	Mahad Abdul Hamid Evacuation Center	Balo-i	214	1,156	✓	✓	✓	✓	✗	✓	✓	✓	✗	✓	✓	✓
13	Babool Torril Evacuation Center	Balo-i	70	304	✓	✓	✓	✓	✓	✓	✓	✓	✗	✓	✓	✓
14	Al-Bironi Evacuation Center	Balo-i	74	310	✓	✓	✓	✗	✗	✓	✓	✓	✓	✓	✓	✓
15	Sarip Alawi Evacuation Center	Balo-i	120	543	✓	✓	✓	✓	✗	✓	✓	✓	✓	✓	✓	✓
16	Brgy. Bubonga Evacuation Center	Pantao Ragat	57	260	✓	✓	✓	✓	✗	✓	✓	✓	✓	✓	✓	✓
17	Calawi Auditorium	Pantao Ragat	53	253	✓	✓	✓	✓	✓	✓	✓	✓	✓	✓	✓	✓
18	Natangcopan Evacuation Center	Pantao Ragat	59	280	✓	✓	✓	✓	✗	✓	✓	✓	✓	✓	✓	✓
19	Brgy. Lomidong (Pamana Building)	Pantao Ragat	6	45	✓		✓	✓								
20	Brgy. West Poblacion (Pamana Building)	Pantao Ragat	7	25	✓	✗	✓	✓	✗	✗	✗	✓	✓	✗	✗	✗
21	Brgy. West Poblacion (Madrasah)	Pantao Ragat	20	111	✓		✓									
22	Brgy. Bobonga Radapan (Pamana Building)	Pantao Ragat	9	35												
23	Brgy. Pantao Marug (Pamana Building)	Pantao Ragat	10	59	✓	✓	✓		✗							
24	Brgy. Pansor (Pamana Building)	Pantao Ragat	10	41	✓											
25	Brgy. Madaya (Pamana Building)	Pantao Ragat	8	49	✓	✗	✓	✓	✗	✗	✗	✗	✓	✗	✗	✗
26	Brgy. Tangcal (Pamana Building)	Pantao Ragat	5	30	✓											
27	Brgy. Tangcal (Madrasah)	Pantao Ragat	25	121	✓	✗										



	Site Name	Municipality	No. of Families	No. of Persons	Site is managed by gov't agency	Site mgmt committees organized	Residents /IDPs registered with DAFAC	Agencies provide CCCM support services	Camp managers trained	Regular DTM assessment	Welfare desk onsite	Info board onsite	Master-listing complete	Logbook available onsite for recording	EC rules & regulations created	Regular meetings with IDPs & service providers
28	Bryg. Matampay (Pamana Building)	Pantao Ragat	18	90	✓											
29	Brgy. East Poblacion (Pamana Building)	Pantao Ragat	6	24	✓	✗	✓	✗	✗	✓	✗	✗	✗	✗	✗	✗
30	Brygy. Dimayon (Pamana Building)	Pantao Ragat	10	49	✓				✗							
31	Brgy. Aloon (Pamana Building)	Pantao Ragat	15	79			✓	✗	✗	✗	✗	✗	✗	✗	✗	✗
32	Brgy. Bubonga Pantao Ragat (Madrasah)	Pantao Ragat	62	233	✓	✓	✓	✓	✗	✗	✗	✓	✓	✗	✗	✗
33	Tent City of Pantar	Pantar	109	494	✓	✓	✓	✓	✗	✓	✓	✓	✗	✓	✓	✓
34	Peoples Plaza (Brgy. Poblacion)	Saguiaran	133	616	✓	✓	✓		✓	✓	✓	✓	✓	✓	✓	✗
35	Covered Court (Brgy. Poblacion)	Saguiaran	368	1,158	✓	✓	✓	✓	✓	✓	✗	✓	✓	✓	✗	✗
36	MSU-Saguiaran High School	Saguiaran	33	147	✓	✗	✓	✓	✗	✓	✗	✓	✗	✗	✗	✗
37	Pantao Raya Warehouse	Saguiaran	31	167	✓	✓	✓	✓	✗	✓	✗	✓	✓	✓	✓	✓
38	Maito Basak Elementary School	Saguiaran	27	135	✓	✗	✓	✓	✗	✓	✗	✗	✓	✓	✗	✗
39	Lumbayanague Evacuation Center	Saguiaran	47	256	✓	✓	✓	✓	✓	✓	✗	✓	✓	✗	✗	✗
40	Saguiaran Central School	Saguiaran	57	307	✓	✓	✓	✓	✗	✓	✓	✓	✓	✓	✓	✓
41	Pantaon Health Center	Saguiaran	16	96	✓	✓	✓	✓	✗	✓	✓	✓	✓	✓	✓	✓
42	Bubong Elementary School	Saguiaran	67	354	✓	✓	✓	✓	✓	✓	✗	✓	✓	✗	✗	✗
			<b>3,385</b>	<b>13,479</b>	<b>95.2%</b>	<b>64.3%</b>	<b>83.3%</b>	<b>69.0%</b>	<b>28.6%</b>	<b>64.3%</b>	<b>50.0%</b>	<b>69.0%</b>	<b>59.5%</b>	<b>59.5%</b>	<b>54.8%</b>	<b>52.4%</b>

## Dwelling and Facilities

Site Name	Municipality	No. of Families	No. of Persons	Safe from natural hazards	Safe onsite cooking counters	Electricity onsite	Adequate lighting onsite	Enough dwelling space/ privacy partitions	Multi-purpose hall onsite	Site accessible for PWDs
1 Maria Cristina Gymnasium	Iligan City	188	694	✓	✓	✓	✓	✓	✓	✓
2 Buru-un School of Fisheries	Iligan City	169	724	✗	✓	✓	✓	✗	✗	✗
3 Bayanihan Gymnasium	Iligan City	244	1,265	✓	✗	✓	✓	✗	✓	✓
4 Tibanga Gymnasium	Iligan City	99	276	✗	✗	✓	✓	✗	✗	✓
5 Buru-un Gymnasium	Iligan City	67	280	✓	✓	✓	✓	✓	✓	✓
6 Gomamong Ali Gymnasium	Balo-i	175	722	✓	✓	✓	✓	✓	✗	✓
7 Mahad Abdel Azis	Balo-i	169	704	✓	✓	✓	✗	✗	✓	✗
8 Madraza Mahad Markazi	Balo-i	173	772	✗	✓	✗	✗	✓	✓	✓
9 Nangka Barangay Hall	Balo-i	43	201	✓	✗	✓	✓	✓	✗	✓
10 Al-Quariya Madrasa	Balo-i	73	354	✓	✓	✓	✓	✓	✓	✓
11 Landa Madrasah Evacuation Center	Balo-i	239	1,049	✓	✓	✓	✓	✓	✗	✓
12 Mahad Abdul Hamid Evacuation Center	Balo-i	214	1,156	✓	✓	✓	✓	✗	✓	✗
13 Babool Torril Evacuation Center	Balo-i	70	304	✓	✓	✓	✓	✗	✗	✗
14 Al-Bironi Evacuation Center	Balo-i	74	310	✗	✓	✓	✗	✓	✗	✗
15 Sarip Alawi Evacuation Center	Balo-i	120	543	✗	✓	✓	✗	✗	✗	✗
16 Brgy. Bubonga Evacuation Center	Pantao Ragat	57	260	✓	✓	✓	✗	✗	✗	✗
17 Calawi Auditorium	Pantao Ragat	53	253	✓	✓	✓	✓	✓	✓	✓
18 Natangcopan Evacuation Center	Pantao Ragat	59	280	✓	✓	✓	✓	✗	✗	✗
19 Brgy. Lomidong (Pamana Building)	Pantao Ragat	6	45	✗						
20 Brgy. West Poblacion (Pamana Building)	Pantao Ragat	7	25	✓	✗	✓		✗	✗	
21 Brgy. West Poblacion (Madrasah)	Pantao Ragat	20	111							
22 Brgy. Bobonga Radapan (Pamana Building)	Pantao Ragat	9	35							
23 Brgy. Pantao Marug (Pamana Building)	Pantao Ragat	10	59							
24 Brgy. Pansor (Pamana Building)	Pantao Ragat	10	41							
25 Brgy. Madaya (Pamana Building)	Pantao Ragat	8	49		✗	✓		✓	✗	
26 Brgy. Tangcal (Pamana Building)	Pantao Ragat	5	30							
27 Brgy. Tangcal (Madrasah)	Pantao Ragat	25	121							
28 Bryg. Matampay (Pamana Building)	Pantao Ragat	18	90							
29 Brgy. East Poblacion (Pamana Building)	Pantao Ragat	6	24	✓	✗	✓		✗	✗	
30 Brygy. Dimayon (Pamana Building)	Pantao Ragat	10	49							
31 Brgy. Aloon (Pamana Building)	Pantao Ragat	15	79		✗	✓		✓	✗	
32 Brgy. Bubonga Pantao Ragat (Madrasah)	Pantao Ragat	62	233		✗	✗		✗	✗	
33 Tent City of Pantar	Pantar	109	494	✓	✓	✓	✗	✓	✗	✓
34 Peoples Plaza (Brgy. Poblacion)	Saguiaran	133	616	✓	✓	✓	✓	✗	✗	✓
35 Covered Court (Brgy. Poblacion)	Saguiaran	368	1,158	✓	✓	✓	✓	✗	✗	✓
36 MSU-Saguiaran High School	Saguiaran	33	147	✓	✗	✓	✗	✗	✗	✓
37 Pantao Raya Warehouse	Saguiaran	31	167	✓	✓	✓	✓	✗	✗	✗
38 Maito Basak Elementary School	Saguiaran	27	135	✓	✗	✓	✓	✗		
39 Lumbayanague Evacuation Center	Saguiaran	47	256	✓	✗	✓	✓	✗	✗	✗
40 Saguiaran Central School	Saguiaran	57	307	✓	✓	✓	✗	✗	✓	✓
41 Pantaon Health Center	Saguiaran	16	96	✓						
42 Bubong Elementary School	Saguiaran	67	354	✓	✓	✓	✓	✗	✗	✗
		<b>3,385</b>	<b>13,479</b>	<b>59.5%</b>	<b>50.0%</b>	<b>71.4%</b>	<b>45.2%</b>	<b>28.6%</b>	<b>21.4%</b>	<b>35.7%</b>

**Food and Non-Food Items**

	Site Name	Municipality	No. of Families	No. of Persons	Food			Non-Food Items					
					Space for gardening vegetables/fruits	Supplemental feeding		Hygiene kits	Cleaning kits	Family kits	Water kits	Protection kits	
						Children	Lactating/pregnant women						Mal-nutrition screening
1	María Cristina Gymnasium	Iligan City	188	694	X	✓	✓	✓	✓	✓	✓	✓	✓
2	Buru-un School of Fisheries	Iligan City	169	724	✓	✓	✓	✓	X	✓	X		
3	Bayanihan Gymnasium	Iligan City	244	1,265	✓	✓	✓	✓	✓	✓	X	X	
4	Tibanga Gymnasium	Iligan City	99	276	X	✓	X	✓	X	X	✓	X	
5	Buru-un Gymnasium	Iligan City	67	280	✓	✓	✓	✓	✓	✓	✓	✓	
6	Gomampong Ali Gymnasium	Balo-i	175	722	X	X	X	✓				✓	
7	Mahad Abdel Azis	Balo-i	169	704	X	✓	X	✓	✓		✓	✓	
8	Madraza Mahad Markazi	Balo-i	173	772	✓	✓	✓	✓	✓		X	✓	X
9	Nangka Barangay Hall	Balo-i	43	201	✓	✓	X	✓	✓	✓	✓	✓	
10	Al-Quariya Madrasa	Balo-i	73	354	✓	✓	✓	✓	X	X	✓	✓	✓
11	Landa Madrasah Evacuation Center	Balo-i	239	1,049	X	✓	✓	✓	✓		✓	✓	✓
12	Mahad Abdul Hamid Evacuation Center	Balo-i	214	1,156	X	✓	✓	✓	✓	✓	X	✓	
13	Babool Torril Evacuation Center	Balo-i	70	304	✓	✓	✓	✓	✓	✓	X	✓	
14	Al-Bironi Evacuation Center	Balo-i	74	310	✓	✓	✓	✓	X	X	✓	✓	
15	Sarip Alawi Evacuation Center	Balo-i	120	543	✓	✓	✓	✓	X			X	
16	Brgy. Bubonga Evacuation Center	Pantao Ragat	57	260	X	✓	X	✓	✓	X	X	X	
17	Calawi Auditorium	Pantao Ragat	53	253	✓	✓	✓	✓	✓	X	X	X	X
18	Natangcopan Evacuation Center	Pantao Ragat	59	280	✓	✓	X	✓	X	✓	X	X	X
19	Brgy. Lomidong (Pamana Building)	Pantao Ragat	6	45					X				
20	Brgy. West Poblacion (Pamana Building)	Pantao Ragat	7	25					X	X	X		
21	Brgy. West Poblacion (Madrasah)	Pantao Ragat	20	111									
22	Brgy. Bobonga Radapan (Pamana Building)	Pantao Ragat	9	35									
23	Brgy. Pantao Marug (Pamana Building)	Pantao Ragat	10	59					✓		✓		
24	Brgy. Pansor (Pamana Building)	Pantao Ragat	10	41					X				
25	Brgy. Madaya (Pamana Building)	Pantao Ragat	8	49	X	X	X	X			X		
26	Brgy. Tangcal (Pamana Building)	Pantao Ragat	5	30									

Site Name	Municipality	No. of Families	No. of Persons	Food				Non-Food Items					
				Space for gardening vegetables/fruits	Supplemental feeding		Mal-nutrition screening	Hygiene kits	Cleaning kits	Family kits	Water kits	Protection kits	
					Children	Lactating/pregnant women							
27 Brgy. Tangcal (Madrasah)	Pantao Ragat	25	121										
28 Bryg. Matampay (Pamana Building)	Pantao Ragat	18	90										
29 Brgy. East Poblacion (Pamana Building)	Pantao Ragat	6	24		X	X	X	X		✓			
30 Brygy. Dimayon (Pamana Building)	Pantao Ragat	10	49										
31 Brgy. Aloon (Pamana Building)	Pantao Ragat	15	79	X	X	X	X	✓		✓			
32 Brgy. Bubonga Pantao Ragat (Madrasah)	Pantao Ragat	62	233		X	X	X	X					
33 Tent City of Pantar	Pantar	109	494	✓	✓	✓	✓	X		X			X
34 Peoples Plaza (Brgy. Poblacion)	Saguiaran	133	616		X	X	✓	✓	X	✓	✓		X
35 Covered Court (Brgy. Poblacion)	Saguiaran	368	1,158	X	X	X	✓	✓	X	✓	✓		X
36 MSU-Saguiaran High School	Saguiaran	33	147	X	X	X	X	X	X	X	X		
37 Pantao Raya Warehouse	Saguiaran	31	167	X	✓	X	✓	✓	✓	✓	✓	✓	✓
38 Maito Basak Elementary School	Saguiaran	27	135	✓			X			X	X		
39 Lumbayanague Evacuation Center	Saguiaran	47	256	X	✓	✓	✓	X		X	X		
40 Saguiaran Central School	Saguiaran	57	307	X	✓	X	✓	X		✓	✓		
41 Pantaon Health Center	Saguiaran	16	96	✓	✓	X	✓						
42 Bubong Elementary School	Saguiaran	67	354		X	X	✓	✓	X	X	X		
		<b>3,385</b>	<b>13,479</b>	<b>33.3%</b>	<b>52.4%</b>	<b>33.3%</b>	<b>61.9%</b>	<b>42.9%</b>	<b>19.0%</b>	<b>40.5%</b>	<b>35.7%</b>	<b>9.5%</b>	

## Water, Sanitation and Hygiene

	Site Name	Municipality	No. of Families	No. of Persons	Onsite drinking water	Safe drinking water	Roofed laundry area	Drinking water containers	Sufficient no. of toilets	Sufficient no. of bathing cubicles	Regular de-sludging of toilets	Toilets secured with locks	Bathing area for PWDs & elderly	Adequate drainage system	Solid waste collection & disposal	Garbage collected	Common food preparation area	Hygiene promotions conducted
1	Maria Cristina Gymnasium	Iligan City	188	694	X	✓	✓	✓	X	X	X	X	✓	✓	✓	✓	✓	✓
2	Buru-un School of Fisheries	Iligan City	169	724	✓	✓	X	✓			✓		✓	X		✓	✓	
3	Bayanihan Gymnasium	Iligan City	244	1,265	✓	✓	✓	✓	X	X	✓	✓	✓	✓	✓	✓	X	✓
4	Tibanga Gymnasium	Iligan City	99	276	✓	✓	X	✓	X	X	✓	✓	✓	✓	✓	✓	X	✓
5	Buru-un Gymnasium	Iligan City	67	280	X	X		✓	X	X	✓	✓	✓	✓	✓	✓	✓	✓
6	Gomamong Ali Gymnasium	Balo-i	175	722	✓	✓	X	✓	X	X	✓	X	✓	X	✓	✓	✓	✓
7	Mahad Abdel Azis	Balo-i	169	704	X	✓	✓	✓	X	X	X	X	X	X	✓	✓	X	✓
8	Madraza Mahad Markazi	Balo-i	173	772	✓	X	✓	✓	X	X	X	✓	X	X	X	✓	✓	✓
9	Nangka Barangay Hall	Balo-i	43	201	✓	✓	✓	✓	X	✓	✓	✓	✓	✓	X	X	X	✓
10	Al-Quariya Madrasa	Balo-i	73	354	X	✓	✓	✓	✓	✓	✓	✓	✓	✓	✓	✓	X	✓
11	Landa Madrasah Evacuation Center	Balo-i	239	1,049	X	X	X	✓	X	X	✓	✓	✓	✓	✓	✓	✓	✓
12	Mahad Abdul Hamid Evacuation Center	Balo-i	214	1,156	✓	✓	X	✓	X		✓		✓			✓		
13	Babool Torril Evacuation Center	Balo-i	70	304	✓	✓	✓	✓	X	X	X	✓	✓	✓	X		X	✓
14	Al-Bironi Evacuation Center	Balo-i	74	310	X	✓	✓	✓	X	X	✓	✓	X	✓	✓	✓	✓	✓
15	Sarip Alawi Evacuation Center	Balo-i	120	543	✓	✓	✓	✓	X	X	X	✓	X	✓	✓	✓	X	✓
16	Brgy. Bubonga Evacuation Center	Pantao Ragat	57	260	X	X	✓	✓	X	✓	X	X	X	X	X	X	X	X
17	Calawi Auditorium	Pantao Ragat	53	253	✓	X	✓	✓	X	X	✓	✓	✓	✓	✓	✓	✓	✓
18	Natangcopan Evacuation Center	Pantao Ragat	59	280	X	✓	✓	✓	X	X	X		✓	✓	X	✓	X	✓
19	Brgy. Lomidong (Pamana Building)	Pantao Ragat	6	45														
20	Brgy. West Poblacion (Pamana Building)	Pantao Ragat	7	25		✓		✓										
21	Brgy. West Poblacion (Madrasah)	Pantao Ragat	20	111														
22	Brgy. Bobonga Radapan (Pamana Building)	Pantao Ragat	9	35	X													
23	Brgy. Pantao Marug (Pamana Building)	Pantao Ragat	10	59	✓													
24	Brgy. Pansor (Pamana Building)	Pantao Ragat	10	41														
25	Brgy. Madaya (Pamana Building)	Pantao Ragat	8	49	✓													X
26	Brgy. Tangcal (Pamana Building)	Pantao Ragat	5	30														

	Site Name	Municipality	No. of Families	No. of Persons	Onsite drinking water	Safe drinking water	Roofed laundry area	Drinking water containers	Sufficient no. of toilets	Sufficient no. of bathing cubicles	Regular de-sludging of toilets	Toilets secured with locks	Bathing area for PWDs & elderly	Adequate drainage system	Solid waste collection & disposal	Garbage collected	Common food preparation area	Hygiene promo sessions conducted
27	Brgy. Tangcal (Madrasah)	Pantao Ragat	25	121														
28	Bryg. Matampay (Pamana Building)	Pantao Ragat	18	90														
29	Brgy. East Poblacion (Pamana Building)	Pantao Ragat	6	24	X	✓	X	✓	✓							X		
30	Brygy. Dimayon (Pamana Building)	Pantao Ragat	10	49	✓													
31	Brgy. Aloon (Pamana Building)	Pantao Ragat	15	79	✓	✓	X	✓	✓		X					X		X
32	Brgy. Bubonga Pantao Ragat (Madrasah)	Pantao Ragat	62	233	X	✓		✓	X							✓		
33	Tent City of Pantar	Pantar	109	494	✓	✓	✓	✓	✓	✓	✓	X	X	X	X	X	✓	
34	Peoples Plaza (Brgy. Poblacion)	Saguiaran	133	616	✓	✓	X	✓	X	X	✓		✓			✓		
35	Covered Court (Brgy. Poblacion)	Saguiaran	368	1,158	✓	✓	X	✓			✓	✓	✓	✓	✓	✓	X	
36	MSU-Saguiaran High School	Saguiaran	33	147	X	✓	X	✓	✓		✓	X	X			X	X	✓
37	Pantao Raya Warehouse	Saguiaran	31	167	✓	✓	✓	✓	X	X	X	✓	✓	✓	X	X	X	✓
38	Maito Basak Elementary School	Saguiaran	27	135	X	✓	X	✓	X	✓	X	✓	✓	✓	X	X	X	✓
39	Lumbayanague Evacuation Center	Saguiaran	47	256	X	✓	X	✓	X	X	X	✓	✓	X	X	X	X	✓
40	Saguiaran Central School	Saguiaran	57	307	✓	✓	✓	✓	X		✓	✓	X			✓		✓
41	Pantaon Health Center	Saguiaran	16	96	X	✓	✓	✓								X		X
42	Bubong Elementary School	Saguiaran	67	354	✓	X	X	✓					✓		X		X	
			<b>3,385</b>	<b>13,479</b>	<b>47.6%</b>	<b>61.9%</b>	<b>38.1%</b>	<b>76.2%</b>	<b>11.9%</b>	<b>11.9%</b>	<b>38.1%</b>	<b>38.1%</b>	<b>45.2%</b>	<b>35.7%</b>	<b>28.6%</b>	<b>45.2%</b>	<b>21.4%</b>	<b>47.6%</b>

## Health

	Site Name	Municipality	No. of Families	No. of Persons	Health referral system in place	Health services available	MHPSS provided	Health service facility nearby	Patients can be referred in emergency	Health promotion/ education activities
1	Maria Cristina Gymnasium	Iligan City	188	694	✓	✓	✓	✓	✓	✓
2	Buru-un School of Fisheries	Iligan City	169	724	✓	✓		✓	✓	✓
3	Bayanihan Gymnasium	Iligan City	244	1,265	✓	✓	X	✓	✓	✓
4	Tibanga Gymnasium	Iligan City	99	276	✓	✓	✓	✓	✓	
5	Buru-un Gymnasium	Iligan City	67	280	✓	✓	✓	✓	✓	✓
6	Gomampong Ali Gymnasium	Balo-i	175	722	✓	✓	✓	✓	✓	✓
7	Mahad Abdel Azis	Balo-i	169	704	✓	✓	X	✓	✓	✓
8	Madraza Mahad Markazi	Balo-i	173	772	✓	✓	✓	✓	✓	✓
9	Nangka Barangay Hall	Balo-i	43	201	✓	X	✓	✓	✓	✓
10	Al-Quariya Madrasa	Balo-i	73	354	✓	✓	✓	✓	✓	✓
11	Landa Madrasah Evacuation Center	Balo-i	239	1,049	✓	✓	✓	✓	✓	✓
12	Mahad Abdul Hamid Evacuation Center	Balo-i	214	1,156						
13	Babool Torril Evacuation Center	Balo-i	70	304	✓	✓	X	X	✓	✓
14	Al-Bironi Evacuation Center	Balo-i	74	310	✓	✓	✓	✓	✓	✓
15	Sarip Alawi Evacuation Center	Balo-i	120	543	✓	✓	X	X	✓	✓
16	Brgy. Bubonga Evacuation Center	Pantao Ragat	57	260	✓	✓	X	✓	✓	✓
17	Calawi Auditorium	Pantao Ragat	53	253	✓	✓	✓	✓	✓	✓
18	Natangcopan Evacuation Center	Pantao Ragat	59	280	✓	✓	X	✓	✓	✓
19	Brgy. Lomidong (Pamana Building)	Pantao Ragat	6	45						
20	Brgy. West Poblacion (Pamana Building)	Pantao Ragat	7	25		X				
21	Brgy. West Poblacion (Madrasah)	Pantao Ragat	20	111						
22	Brgy. Bobonga Radapan (Pamana Building)	Pantao Ragat	9	35						
23	Brgy. Pantao Marug (Pamana Building)	Pantao Ragat	10	59						
24	Brgy. Pansor (Pamana Building)	Pantao Ragat	10	41						
25	Brgy. Madaya (Pamana Building)	Pantao Ragat	8	49						
26	Brgy. Tangcal (Pamana Building)	Pantao Ragat	5	30						
27	Brgy. Tangcal (Madrasah)	Pantao Ragat	25	121						
28	Bryg. Matampay (Pamana Building)	Pantao Ragat	18	90						
29	Brgy. East Poblacion (Pamana Building)	Pantao Ragat	6	24	✓	✓	✓			
30	Brygy. Dimayon (Pamana Building)	Pantao Ragat	10	49						
31	Brgy. Aloon (Pamana Building)	Pantao Ragat	15	79	X	X	X			
32	Brgy. Bubonga Pantao Ragat (Madrasah)	Pantao Ragat	62	233	X	X	X			
33	Tent City of Pantar	Pantar	109	494	X	✓	✓	✓		
34	Peoples Plaza (Brgy. Poblacion)	Saguiaran	133	616	✓	✓	✓	✓	✓	✓
35	Covered Court (Brgy. Poblacion)	Saguiaran	368	1,158	✓	✓	✓			
36	MSU-Saguiaran High School	Saguiaran	33	147	✓	X	✓	✓	✓	✓
37	Pantao Raya Warehouse	Saguiaran	31	167	✓	✓	✓	✓	✓	✓
38	Maito Basak Elementary School	Saguiaran	27	135	X	X	X	X	✓	✓
39	Lumbayanague Evacuation Center	Saguiaran	47	256	X	✓	X	✓	✓	X
40	Saguiaran Central School	Saguiaran	57	307	✓	✓	✓	✓	✓	✓
41	Pantaon Health Center	Saguiaran	16	96	X	X	X	✓	✓	✓
42	Bubong Elementary School	Saguiaran	67	354	X	X	X			
			<b>3,385</b>	<b>13,479</b>	<b>54.8%</b>	<b>54.8%</b>	<b>40.5%</b>	<b>52.4%</b>	<b>57.1%</b>	<b>52.4%</b>

## Education and Livelihood

Site Name	Municipality	No. of Families	No. of Persons	Education			Livelihood		
				Temporary learning space	Informal activities conducted	All students continue studies	Market near EC	Remittance center near EC	IDPs receive cash assistance
1 Maria Cristina Gymnasium	Iligan City	188	694	✓	✓	✓	✓	✓	✓
2 Buru-un School of Fisheries	Iligan City	169	724	✗	✗	✗	✓		✓
3 Bayanihan Gymnasium	Iligan City	244	1,265	✓	✓	✗	✗	✗	✓
4 Tibanga Gymnasium	Iligan City	99	276	✓	✓	✓	✓	✓	✓
5 Buru-un Gymnasium	Iligan City	67	280	✓	✓	✗	✓	✓	✓
6 Gomampong Ali Gymnasium	Balo-i	175	722	✗	✗	✓	✓	✓	✓
7 Mahad Abdel Azis	Balo-i	169	704	✓	✓	✗	✓	✓	✓
8 Madraza Mahad Markazi	Balo-i	173	772	✓	✓	✗	✓	✓	✓
9 Nangka Barangay Hall	Balo-i	43	201	✓	✓	✗	✓	✓	✓
10 Al-Quariya Madrasa	Balo-i	73	354	✓	✓	✗	✓	✓	✓
11 Landa Madrasah Evacuation Center	Balo-i	239	1,049	✗	✗	✗	✓	✓	✓
12 Mahad Abdul Hamid Evacuation Center	Balo-i	214	1,156						
13 Babool Torril Evacuation Center	Balo-i	70	304	✓	✓	✓	✗	✗	✓
14 Al-Bironi Evacuation Center	Balo-i	74	310	✓	✓	✗	✓	✓	✓
15 Sarip Alawi Evacuation Center	Balo-i	120	543	✗	✓	✗	✗	✗	✓
16 Brgy. Bubonga Evacuation Center	Pantao Ragat	57	260	✗	✓	✓	✗	✗	✓
17 Calawi Auditorium	Pantao Ragat	53	253	✓	✓	✗	✓	✓	✓
18 Natangcopan Evacuation Center	Pantao Ragat	59	280	✓	✓	✗	✓	✓	✓
19 Brgy. Lomidong (Pamana Building)	Pantao Ragat	6	45						
20 Brgy. West Poblacion (Pamana Building)	Pantao Ragat	7	25	✗	✗	✗	✗	✗	✓
21 Brgy. West Poblacion (Madrasah)	Pantao Ragat	20	111						
22 Brgy. Bobonga Radapan (Pamana Building)	Pantao Ragat	9	35						
23 Brgy. Pantao Marug (Pamana Building)	Pantao Ragat	10	59						
24 Brgy. Pansor (Pamana Building)	Pantao Ragat	10	41						
25 Brgy. Madaya (Pamana Building)	Pantao Ragat	8	49						✓
26 Brgy. Tangcal (Pamana Building)	Pantao Ragat	5	30						
27 Brgy. Tangcal (Madrasah)	Pantao Ragat	25	121						
28 Brgy. Matampay (Pamana Building)	Pantao Ragat	18	90						
29 Brgy. East Poblacion (Pamana Building)	Pantao Ragat	6	24	✗	✗	✗			
30 Brgy. Dimayon (Pamana Building)	Pantao Ragat	10	49						
31 Brgy. Aloon (Pamana Building)	Pantao Ragat	15	79	✗	✗	✗		✓	✓
32 Brgy. Bubonga Pantao Ragat (Madrasah)	Pantao Ragat	62	233	✗	✗	✗	✗	✗	✓
33 Tent City of Pantar	Pantar	109	494	✗	✗	✗	✓	✗	✓
34 Peoples Plaza (Brgy. Poblacion)	Saguiaran	133	616	✗	✗	✗	✓	✓	✓
35 Covered Court (Brgy. Poblacion)	Saguiaran	368	1,158	✗	✗	✗	✓	✓	✓
36 MSU-Saguiaran High School	Saguiaran	33	147	✓	✓	✗	✓	✓	✓
37 Pantao Raya Warehouse	Saguiaran	31	167	✗	✗	✗	✗	✗	✓
38 Maito Basak Elementary School	Saguiaran	27	135	✗	✗	✗	✓	✗	✓
39 Lumbayanague Evacuation Center	Saguiaran	47	256	✗	✗	✗	✓	✗	✓
40 Saguiaran Central School	Saguiaran	57	307	✓	✓	✗	✓	✓	✓
41 Pantaoon Health Center	Saguiaran	16	96	✗	✗	✗	✗	✗	✓
42 Bubong Elementary School	Saguiaran	67	354	✗	✗	✓	✓		✓
		<b>3,385</b>	<b>13,479</b>	<b>33.3%</b>	<b>38.1%</b>	<b>14.3%</b>	<b>50.0%</b>	<b>40.5%</b>	<b>73.8%</b>



Protection

Site Name	Municipality	No. of Families	No. of Persons	24-hour security	SGBV awareness session	Activities for youth	Family dev. sessions	WCPD officer available	Sessions with children	VAW-CP cases monitored /reported	Psych first aid	Focal person for PWDs	Accessible to PWDs	IDPs have access to info	UXO/ mine risk education conducted
1 Maria Cristina Gymnasium	Iligan City	188	694	✓	✗	✗	✓	✓	✓	✓	✗	✗	✓	✓	✓
2 Buru-un School of Fisheries	Iligan City	169	724	✓			✓	✗	✓	✗	✓	✓	✓	✗	
3 Bayanihan Gymnasium	Iligan City	244	1,265	✓	✓	✗	✗	✗	✓	✗	✗	✓	✓	✗	✓
4 Tibanga Gymnasium	Iligan City	99	276	✓	✗	✗	✓	✗	✓	✗	✗	✗	✓	✓	✗
5 Buru-un Gymnasium	Iligan City	67	280	✓	✗	✗	✓	✓	✓	✓	✗	✗	✓	✓	✓
6 Gomampong Ali Gymnasium	Balo-i	175	722	✓	✓	✓	✓	✓	✗	✗	✗	✗	✓	✓	✓
7 Mahad Abdel Azis	Balo-i	169	704	✗	✗	✗	✓	✓	✗	✗	✗	✓	✓	✗	✗
8 Madraza Mahad Markazi	Balo-i	173	772	✗	✗	✗	✓	✓	✗	✗	✗	✗	✓	✓	✓
9 Nangka Barangay Hall	Balo-i	43	201	✗	✗	✗	✓	✓	✓	✓	✗	✗	✓	✓	✓
10 Al-Quariya Madrasa	Balo-i	73	354	✗	✗	✗	✓	✗	✓	✓	✗	✗	✓	✓	✗
11 Landa Madrasah Evacuation Center	Balo-i	239	1,049	✓	✓	✓	✓	✓	✓	✓	✗	✓	✓	✓	✓
12 Mahad Abdul Hamid Evacuation Center	Balo-i	214	1,156												
13 Babool Torril Evacuation Center	Balo-i	70	304	✓	✗	✗	✓	✓	✗	✓	✗	✗	✓	✓	✗
14 Al-Bironi Evacuation Center	Balo-i	74	310	✗	✗	✗	✓	✗	✗	✓	✗	✗	✓	✓	✓
15 Sarip Alawi Evacuation Center	Balo-i	120	543	✗	✗	✗	✓	✗	✗	✓	✗	✗	✓	✗	✗
16 Brgy. Bubonga Evacuation Center	Pantao Ragat	57	260	✗	✗	✗	✗	✗	✗	✓	✗	✗	✗	✗	✗
17 Calawi Auditorium	Pantao Ragat	53	253	✗	✗	✗	✓	✓	✓	✓	✗	✗	✓	✓	✓
18 Natangcopan Evacuation Center	Pantao Ragat	59	280	✗	✗	✗	✓		✓	✓	✗	✗	✓	✓	✓
19 Brgy. Lomidong (Pamana Building)	Pantao Ragat	6	45												
20 Brgy. West Poblacion (Pamana Building)	Pantao Ragat	7	25	✗	✗	✓	✓	✓	✓	✗			✓	✗	✓
21 Brgy. West Poblacion (Madrasah)	Pantao Ragat	20	111												
22 Brgy. Bobonga Radapan (Pamana Building)	Pantao Ragat	9	35												
23 Brgy. Pantao Marug (Pamana Building)	Pantao Ragat	10	59												
24 Brgy. Pansor (Pamana Building)	Pantao Ragat	10	41												
25 Brgy. Madaya (Pamana Building)	Pantao Ragat	8	49	✓											
26 Brgy. Tangcal (Pamana Building)	Pantao Ragat	5	30												
27 Brgy. Tangcal (Madrasah)	Pantao Ragat	25	121												
28 Brgy. Matampay (Pamana Building)	Pantao Ragat	18	90												
29 Brgy. East Poblacion (Pamana Building)	Pantao Ragat	6	24												
30 Brgy. Dimayon (Pamana Building)	Pantao Ragat	10	49												
31 Brgy. Aloon (Pamana Building)	Pantao Ragat	15	79	✗	✗	✗				✗	✗	✗	✗	✗	✗
32 Brgy. Bubonga Pantao Ragat (Madrasah)	Pantao Ragat	62	233	✓	✗	✗	✗	✗	✗	✗	✗	✗	✓	✓	✗
33 Tent City of Pantar	Pantar	109	494	✓	✓	✓	✓	✓	✓	✗	✓	✓	✓	✓	✓
34 Peoples Plaza (Brgy. Poblacion)	Saguiaran	133	616	✓		✗									
35 Covered Court (Brgy. Poblacion)	Saguiaran	368	1,158	✓	✗	✓	✓	✓	✓	✗	✓	✓	✓	✓	✓
36 MSU-Saguiaran High School	Saguiaran	33	147	✗	✗	✗	✓	✗	✓	✗	✗	✗	✗	✗	✗
37 Pantao Raya Warehouse	Saguiaran	31	167	✓	✗	✗	✓	✗	✗	✗	✗	✗	✓	✓	✓
38 Maito Basak Elementary School	Saguiaran	27	135	✗	✓	✓	✓	✓	✗	✗	✗	✗	✓	✓	✓
39 Lumbayanague Evacuation Center	Saguiaran	47	256	✓	✗	✓	✗	✓	✗	✗	✓	✓	✓	✓	✓
40 Saguiaran Central School	Saguiaran	57	307	✓	✓	✓	✓	✓	✗	✗	✓	✗	✓	✓	✓
41 Pantaoon Health Center	Saguiaran	16	96	✗	✓	✓	✗	✓	✓	✗	✓	✓	✓	✓	✓
42 Bubong Elementary School	Saguiaran	67	354	✓	✗	✗	✓	✗	✓	✗	✗	✗	✓	✗	✓
		<b>3,385</b>	<b>13,479</b>	<b>40.5%</b>	<b>16.7%</b>	<b>54.8%</b>	<b>38.1%</b>	<b>14.3%</b>	<b>61.9%</b>	<b>19.0%</b>	<b>45.2%</b>	<b>19.0%</b>	<b>59.5%</b>	<b>69.0%</b>	<b>42.9%</b>

# Camp Management Pictures



USec. Yano of Task Force Bangon Marawi visits the Alternative Dwelling Spaces (ADS) being constructed by IOM at the Madrasah Markazi, Balo-i, Lanao del Norte, to provide alternative shelters to IDPs currently living in tents.



"Anything better than tents is acceptable," says USec. Yano when he inspected the ADS being constructed by IOM at the Madrasah Markazi, Balo-i, Lanao del Norte.



National Youth Commission Chairperson Aiza Seguer serenades IDPs in several evacuation sites to provide psychosocial support for the youth during the 100th day of the Marawi Crisis.



USec. Yano provides information on the Government's Early Recover Program to the IDPs of Pacalundo, Balo-i, Lanao del Norte, conducted by Oxfam, UnYPhil - Women, IOM, UNHCR and other partners.



IOM presents the 100th-day DTM report since the Marawi Crisis began, to attending camp managers and several humanitarian actors.



IOM hands over the CCCM Kits to the camp managers from different evacuation centers, to aid in the implementation of CCCM activities in camps.

# Conclusion & Recommendations

This assessment covers the updates on the evacuation centers as the Marawi Crisis reaches its 100th day. With no clear timeline for when the conflict will end, key needs have to be identified, prioritized then addressed, especially where large gaps exist and resources dwindle.

- Food and WASH needs have to be addressed, especially if the crisis endures for several more months.
- Donors and responding clusters need to be kept in the loop of evacuation center needs to expedite the response process.
- A fresh batch of DSWD camp managers need to be trained so information in the sites are properly communicated and delivered for consolidation. Their training will also aid in the immediate identification and response to the center's needs.

The IDPs, as well as the government, international organizations and private groups, rely on the outcome of the Marawi conflict to sustainably shift to return to their homes or, in many cases, to transitional shelters while Marawi is rebuilt. Their return is a significant step towards recovery, which everyone looks forward to.

IDPs have to be informed of the return process and the return packages that come with it. A crucial step in the return process is collecting information on who will return, when they plan to return (should the opportunity become available), where they will return (especially if they come from locations that have been severely damaged), even why they plan to return at all. This information—along with their plans upon return, such as their livelihood and durable solutions to the reconstruction of both their homes and their lives—will be presented in the succeeding reports to aid the government, humanitarian organizations and all involved parties in assisting the IDPs in starting all over.