

OVERVIEW

The Registered IDP Area Baseline Assessment provides granular data on the number and geographic location of officially registered internally displaced people (IDPs). This report assesses registered IDP presence at the raion level, also mapping the recorded change since the previous round. Round 28 presents the data of the registered IDP population disaggregated by sex, age and state-recognised disability status.

The data collected for the Area Baseline Assessment Round 28 reflects the up-to-date local administrative register of the IDP population as of 30 September 2023, equivalent to a total of 3,516,338 registered IDPs. Registered IDP figures were collected for 1,039 hromadas (78% of all hromadas covered in Ukrainian government-controlled areas). Data disaggregated by age, sex and disability status were provided for around 76 per cent of the administrative units covered.

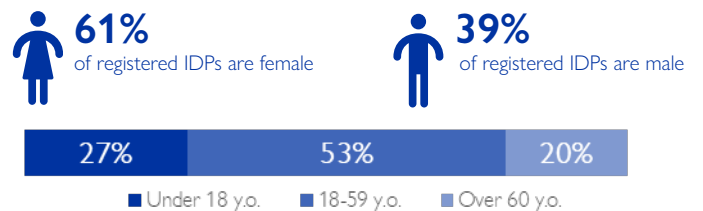
For this assessment, IOM define IDPs as persons who are officially registered as fleeing their habitual place of residence due to the current war in Ukraine.

23 Oblasts (and Kyiv City)	108 Raions	1,039 Hromadas
--------------------------------------	----------------------	--------------------------

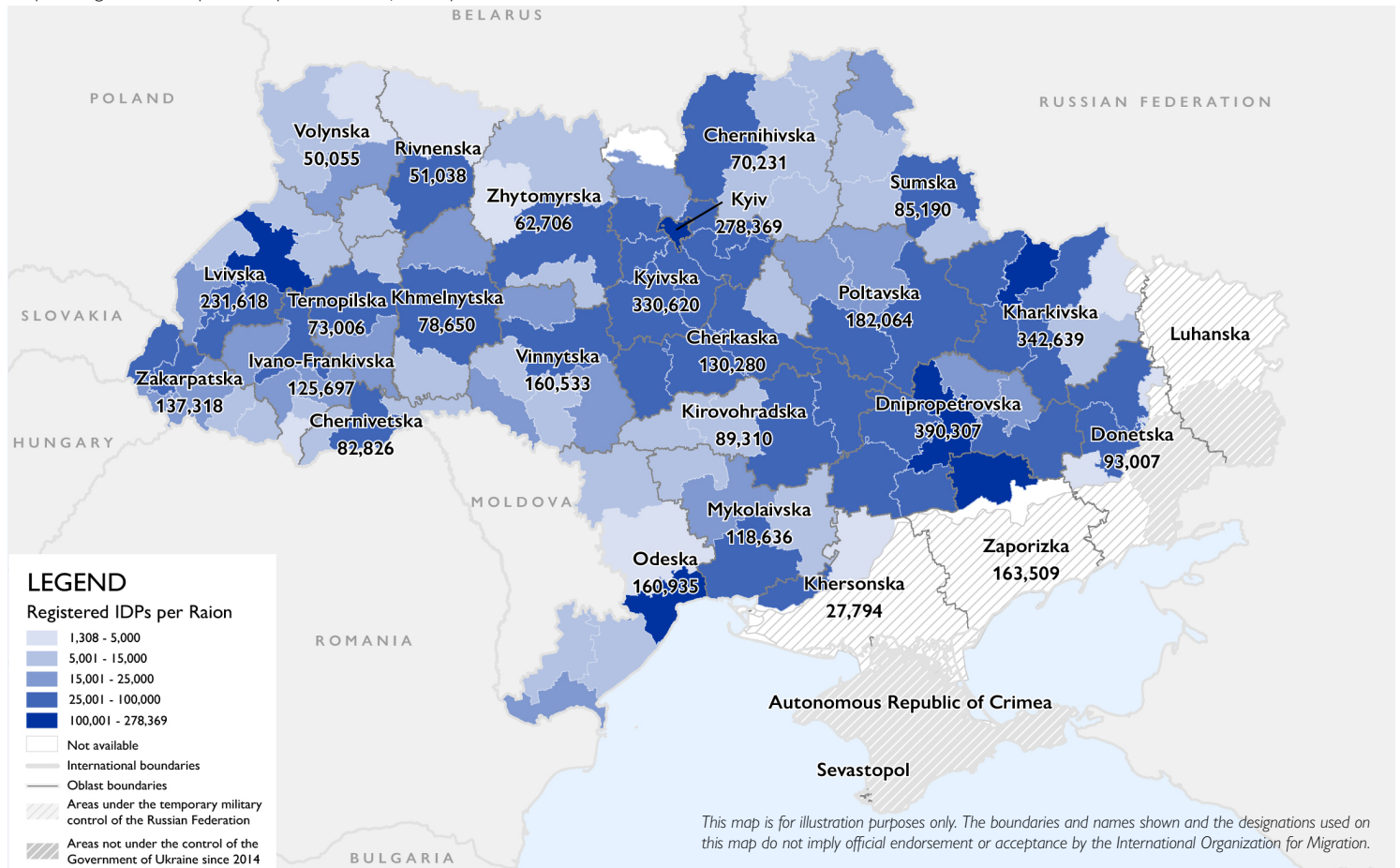
KEY FINDINGS

- Among oblasts, **Dnipropetrovska** (390,307), **Kharkivska** (342,639) and **Kyivska** (330,620) have the highest numbers of officially registered IDPs.
- At the raion level, **Kyivska** (278,369), **Kharkivskiyi** (176,599), and **Dniprovskiyi** (167,703) host the highest numbers of registered IDPs.
- **Kharkivska** (28%) and **Donetska** (28%) Oblasts have the highest shares of registered IDPs aged 60 and over.
- The total number of registered IDPs in **conflict-affected areas** has increased in **Kharkivska, Donetska and Zaporizka Oblasts**, along the frontlines.
- Across the country, around **4 per cent** of registered IDPs have a state-recognised disability status.

Figure 1: Sex and age distribution of the assessed population



Map 1: Registered IDP presence per raion as of 30 September 2023



This map is for illustration purposes only. The boundaries and names shown and the designations used on this map do not imply official endorsement or acceptance by the International Organization for Migration.

CHANGES IN REGISTERED IDP FIGURES

Changes in the caseload of registered IDPs are measured controlling for variations in the area covered compared to the previous round. The map below shows the changes in hromadas that were assessed in both Rounds 27 and 28.

Consistent with previous trends, the number of registered IDPs in the eastern and southern oblasts continues to grow. The most significant increases were observed in Kyiv City (+6,580 IDPs from R27), Kharkivska (+5,196), Donetska (+3,104), Odeska (+2,459), Zaporizka (+2,105), and Khmelnytska (+1,966) Oblasts.

As observed throughout the last year, the registered IDP population in Kyiv City continues to grow substantially, with an additional 6,580 individuals recorded over the last month. The main drivers of this inflow appear to be the security situation and better employment prospects: in particular, key informants highlighted an increase in the number of families with children over the last period.

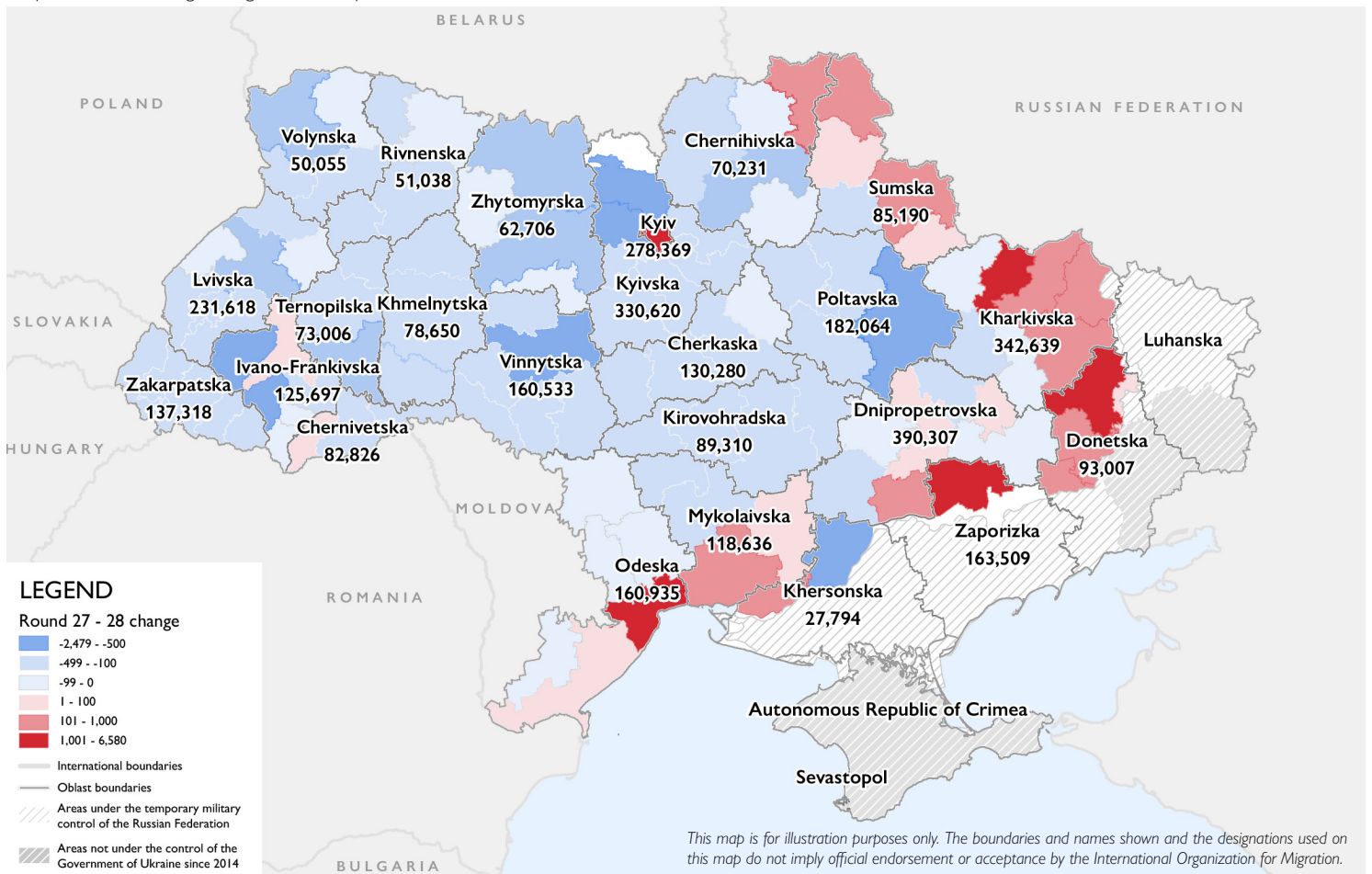
The increase in the number of registered IDPs in Kharkivska, Donetska, and Zaporizka Oblast are primarily attributable to the impact of the intensification of military actions in frontline areas. The increase in reported strikes appear

in locations reporting increased displacement. This is particularly evident in Kharkivska Oblast, in the entire Eastern and Northern part of the oblast, as well as Kharkiv City. These dynamics suggest that many individuals from frontline hromadas remain relatively close to their area of origin, moving to safer areas – especially larger urban centres – within the oblast. In addition, the evacuation of heavily conflict-affected areas in Kupianskyi Raion is also likely to have contributed to an increase in registered IDPs in Kharkivska Oblast.

Contrary to the last period, the registered IDP population in Sumska and Dnipropetrovska has remained relatively stable, with a marginal increase in Sumska (+387) and a decrease in Dnipropetrovska (-113). The stable registered IDP figures in Dnipropetrovska Oblast, suggest that displacement flows from areas around the Kakhov reservoir are decreasing. This decrease may be related to recovery efforts and mitigation of the impact of the Kakhovka dam destruction in upstream locations.

Despite an overall decrease in the number of IDPs in Chernihivska Oblast (-313) since Round 27, registered IDP numbers seem to be increasing in locations along or close to the border with Belarus and the Russian Federation. Here, damage or destruction of housing remain an important driver of displacement towards safer areas.

Map 2: Absolute change in registered IDPs per raion between Rounds 27 and Round 28



This map is for illustration purposes only. The boundaries and names shown and the designations used on this map do not imply official endorsement or acceptance by the International Organization for Migration.

POPULATION DEMOGRAPHICS

Central and western oblasts have a higher proportion of registered IDPs that are under 18 years of age in comparison to oblasts in the North and East. For example, in Zakarpatska (36%), Chernivetska (34%), Lvivska (32%), Vinnytska (32%), and Ivano-Frankivska (31%) Oblasts, the share of minors among registered IDPs is above the national average. In contrast, Kharkivska and Donetsk Oblasts (28% each) observe a relatively high proportion of registered IDPs aged 60 and over. Moreover, the proportion of female IDPs in all

western oblasts is significantly higher than the rest of the country, with Ivano-Frankivska (66%) and Zakarpatska (65%) Oblasts having the highest share. Conversely, in southern and eastern oblasts, the proportion of male IDPs is higher than in the rest of the country, peaking in Khersonska (48%) and Zaporizka (44%) Oblasts. Overall, these trends seem to indicate that displaced women and children tend to register as IDPs further away from the areas affected by the war, while the displaced male and older population tends to remain closer to their habitual place of residence.

Figure 2: Age distribution among registered IDPs, by oblast*

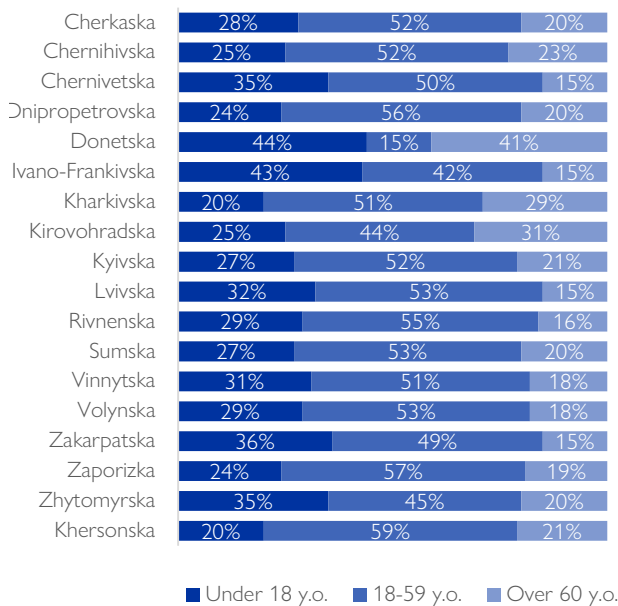
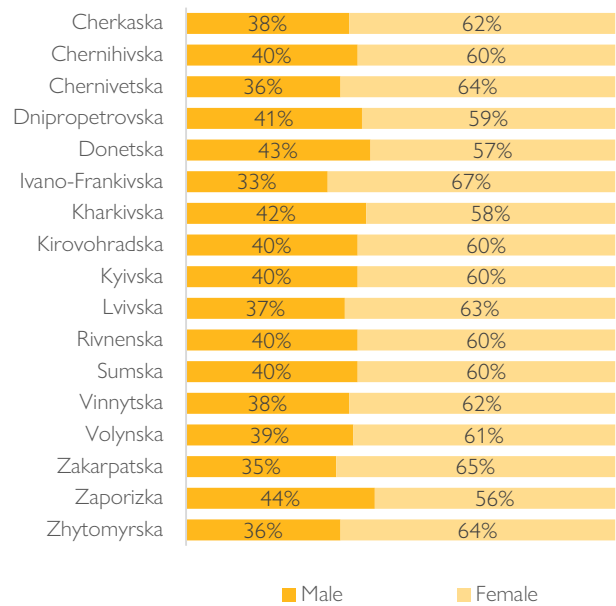


Figure 3: Sex distribution among registered IDPs, by oblast*



* Data on the age, sex and disability status of registered IDPs is not available for Khmelnytska, Kyiv City, Mykolaivska, Odeska, Poltavska, and Ternopilka Oblasts.

METHODOLOGY

Data for the Area Baseline Assessment is collected through a network of Key Informants within the local oblast administration bodies across the country. Every month, IOM records figures on registered displacement directly from the regional authorities, as well as sex, age and disability disaggregated estimates among the registered IDP population. In addition, IOM collects feedback from local authorities to explain changes across rounds and to provide interpretation for the trends observed.

In line with the established Displacement Tracking Matrix (DTM) approach, IOM endeavors to regularly collect data on the registered IDP population in all territories under the control of the Government of Ukraine. While data collection capacity grows, geographical coverage can change across rounds.

The figures provided in this report reflect the recorded registered IDP population, and as such do not include displaced individuals who have not officially registered with the local authorities. For further information on broader displacement figures and trends, see the IOM General Population Survey.

DISCLAIMERS

Information on disability status as conveyed in this report does not reflect international standards guidelines for the inclusion of persons with disabilities but does reflect disability status as recognized by the Government of Ukraine.

The data in this report was sourced locally from oblast authorities and their official IDP registration data per oblast, raion, and hromada, where available. As such, it likely represents an undercount of those who have been de facto forced to flee their homes.

The opinions expressed in this publication do not necessarily reflect the views of the International Organization for Migration (IOM). The designations employed and the presentation of material throughout the report do not imply expression of any opinion whatsoever on the part of IOM concerning the legal status of any country, territory, city or area, or of its authorities, or concerning its frontiers or boundaries.

REGISTERED IDP AREA BASELINE ASSESSMENT

UKRAINE | ROUND 28 - SEPTEMBER 2023

REGISTERED IDP POPULATION



ADMINISTRATIVE UNIT		R19	R20	R21	R22	R23	R24	R25	R26	R27	R28	
Oblast	Raion	12-25 Dec.	16-31 Jan.	25 - 28 Feb.	26 - 31 March	24 - 30 April	25-31 May	26-30 June	24-31 July	24-31 August	24-30 September	
Cherkaska	Cherkaskyi	65,416	64,084	60,444	59,837	59,167	59,234	58,945	58,636	58,391	58,009	
	Umanskiy	38,739	38,163	34,255	34,419	34,095	34,018	33,852	33,648	33,368	33,073	
	Zolotonyskiy	15,829	15,526	14,675	14,569	14,395	14,320	14,240	14,206	14,045	13,949	
	Zvenyhorodskiy	29,011	28,413	26,692	26,466	26,239	26,145	25,896	25,770	25,482	25,249	
Chernihivska	Chernihivskiy	35,181	33,788	32,480	31,980	31,789	32,301	32,488	31,929	31,828	31,775	
	Koriukivskiy	8,463	8,236	8,115	7,950	7,903	8,069	8,091	8,089	8,073	8,017	
	Nizhynskiy	17,041	16,209	15,439	14,843	14,656	14,541	14,282	14,141	13,959	13,741	
	Novhorod-Siverskiy	6,075	6,059	6,055	6,057	6,123	6,505	6,640	6,908	7,038	7,144	
Chernivetska	Prylutskiy	10,742	10,534	10,253	10,071	9,954	9,839	9,794	9,691	9,646	9,554	
	Chernivetskiy	59,130	56,685	66,951	66,045	65,910	65,516	64,595	64,388	64,109	63,711	
	Dnistrovskiy	7,816	7,293	11,838	11,760	11,427	11,339	11,321	11,321	11,315	10,843	
	Vyzhnytskyi	3,955	3,473	9,148	9,019	8,789	8,672	8,527	8,509	8,212	8,272	
Donetska	Bakhmutskiy	6,620	6,641	4,730	4,545	3,011	2,940	2,800	2,760	2,695	2,767	
	Kramatorskiy	16,373	18,301	31,135	32,647	35,250	37,390	39,615	41,689	43,707	45,609	
	Mariupolskiy	0										
	Pokrovskiy	18,674	20,281	30,810	33,636	35,778	37,482	39,329	40,879	42,346	43,323	
Volnovaskiy	0		327	422	543	626	761	924	1,125	1,308		
	Dnipropetrovska	Dniprovskiy	160,161	160,255	161,172	162,041	163,198	164,424	165,657	166,874	167,655	167,703
		Kamianskiy	37,586	37,625	37,725	38,004	38,324	38,474	38,783	38,964	39,195	39,184
		Kryvorizkiy	66,354	67,242	67,694	68,129	68,353	72,596	72,843	72,841	72,555	72,296
Nikopolskiy		34,824	37,053	40,037	41,823	43,114	44,382	45,501	46,043	46,698	46,975	
Ivano-Frankivska	Novomoskovskiy	17,241	16,997	16,960	16,952	16,968	17,011	17,045	17,061	17,099	16,970	
	Pavlohradskiy	22,183	22,327	22,762	23,047	23,182	19,105	19,225	19,354	19,428	19,436	
	Synelnykivskiy	25,380	25,590	25,929	26,311	26,718	27,120	27,499	27,708	27,790	27,743	
	Ivano-Frankivskiy	61,508	57,082	58,729	58,296	56,430	57,869	57,641	57,723	57,780	57,810	
Kharkivska	Kaluskyy	20,355	24,196	17,288	18,722	16,787	18,181	17,707	17,295	17,552	15,073	
	Kolomyiskyy	26,263	28,613	22,007	21,477	21,179	20,872	20,677	20,522	20,345	20,066	
	Kosivskyy	9,514	10,828	8,766	8,592	8,442	8,356	8,209	8,158	8,095	8,050	
	Nadvirnianskiy	21,428	19,681	23,010	22,533	22,097	21,778	21,607	21,281	21,217	20,534	
Kharkivska	Verkhovynskiy	5,267	1,084	4,652	4,554	4,439	4,389	4,319	4,287	4,235	4,164	
	Bohodudivskiy	106,968	62,282	63,588	62,570	62,823	63,263	63,664	64,081	48,727	48,672	
	Chuhuivskiy	46,253	47,661	49,648	49,799	51,656	54,867	54,272	54,565	40,328	40,716	
	Iziumskiy	26,929	29,404	23,655	30,856	30,867	31,226	31,968	32,286	32,286	12,487	12,908
Kharkivska	Kharkivskiy	193,777	249,297	259,086	262,129	267,006	271,028	278,286	286,574	172,172	176,599	
	Krasnohradskiy	35,453	34,990	36,869	35,619	35,730	35,475	35,792	36,154	33,531	33,300	
	Kupianskiy	3,366	3,647	3,629	4,390	4,633	4,876	5,132	5,611	2,593	2,871	
	Lozivskiy	29,838	29,665	30,679	30,109	30,471	30,674	30,945	31,504	27,605	27,573	
Khersonska	Beryslavskiy		1,032	1,229	1,229	1,229	2,512	2,768	3,111	3,328	2,473	
	Khersonskiy			9,732	9,732	9,732	20,043	23,175	23,641	24,676	25,321	
Khmelnitska	Kamianets-Podilskiy	12,130	11,916	10,545	10,446	10,424	10,198	13,076	13,534	13,538	13,286	
	Khmelnitskiy	59,515	59,259	56,925	54,171	53,344	52,808	50,970	50,616	50,322	50,249	
	Shepetivskiy	20,553	19,338	18,331	16,954	16,434	16,147	16,116	15,433	15,351	15,115	
Kirovohradska	Holovanivskiy	13,454	13,148	12,929	12,682	12,532	12,345	12,186	12,175	11,943	11,696	
	Kropyvnytskiy	44,239	43,682	43,336	43,063	42,897	42,633	42,620	42,530	42,262	41,912	
	Novoukrainskiy	11,648	11,330	11,117	11,006	10,923	10,825	10,751	10,642	10,636	10,468	
	Oleksandriiskiy	26,685	26,324	26,122	25,954	25,804	25,614	25,532	25,479	25,433	25,234	
Kyiv City	Kyivska	213,634	225,074	230,689	236,031	246,089	253,475	258,875	264,490	271,789	278,369	
Kyivska	Bilotserkiivskiy	72,078	71,425	69,440	69,193	68,577	67,988	67,639	67,535	67,212	66,754	
	Boryspilskiy	41,936	41,830	40,794	39,976	39,784	39,707	39,776	39,984	39,812	39,500	
	Brovarskiy	37,780	37,810	37,496	36,965	37,169	37,390	37,491	38,083	38,165	37,800	
	Buchanskyy	79,584	80,172	82,767	82,931	83,794	84,982	85,609	85,939	87,013	85,512	
	Fastivskiy	30,489	30,330	29,759	30,604	30,240	30,126	30,098	30,158	30,089	29,970	
	Obukhivskiy	59,331	58,940	57,391	57,011	56,604	56,257	56,008	55,941	55,563	55,182	
	Vyshhorodskiy	16,440	16,307	16,390	14,982	15,518	15,766	15,836	16,508	16,500	15,902	

NB. The lack of a value in the cells signifies that the information is unavailable (either because official data is inaccessible in occupied areas or due to the non-receipt of data in non-occupied areas). Conversely, a value of 0 indicates that the authorities have provided the data, but no IDPs have been recorded.

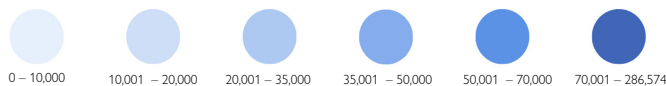
REGISTERED IDP AREA BASELINE ASSESSMENT

UKRAINE | ROUND 28 - SEPTEMBER 2023



GLOBAL DATA INSTITUTE
DISPLACEMENT
TRACKING MATRIX

REGISTERED IDP POPULATION



ADMINISTRATIVE UNIT		R19 12-25 Dec.	R20 16-31 Jan.	R21 25 - 28 Feb.	R22 26 - 31 March	R23 24 - 30 April	R24 25-31 May	R25 26-30 June	R26 24-31 July	R27 24-31 August	R28 24-30 September
Oblast	Raion										
Lvivska	Chervonohradskiy	15,703	17,355	17,131	14,302	14,024	13,950	13,876	13,746	13,498	13,329
	Drohobyt'skiy	35,472	32,206	31,790	33,179	32,104	31,725	31,470	31,149	31,007	30,880
	Lvivskiy	130,284	129,020	127,354	126,133	125,821	125,712	125,568	125,494	125,386	124,916
	Sambirskiy	17,316	16,562	16,348	16,316	20,111	16,071	15,939	15,807	15,716	15,568
	Stryiskiy	34,439	33,474	33,042	32,115	27,730	31,443	31,278	31,071	30,873	30,510
	Yavorivskiy	9,023	8,809	8,695	8,536	8,382	8,290	8,184	8,095	8,046	7,982
	Zolochivskiy	9,813	9,641	9,517	9,071	8,890	8,782	8,630	8,571	8,526	8,433
Mykolaivska	Bashtanskyy	14,640	14,027	14,342	14,428	14,320	14,461	14,296	14,485	14,473	14,548
	Mykolaivskiy	59,073	66,237	66,753	71,098	77,384	79,650	69,506	71,876	73,358	74,036
	Pervomaiskyy	16,359	14,411	14,734	13,693	7,859	7,387	12,797	12,740	12,680	12,435
Odeska	Voznesenskyy	23,684	21,046	21,518	20,268	19,832	19,619	18,588	18,374	17,985	17,617
	Berezivskiy	4,756	4,872	4,691	4,488	4,376	4,320	4,286	4,252	4,138	4,063
	Bilhorod-Dnistrovskiy	5,937	5,788	5,871	5,960	5,880	5,920	5,932	6,004	6,032	6,077
	Bolhradskiy	8,320	8,265	8,193	8,029	7,653	7,454	7,449	7,415	7,345	7,269
	Izmailskiy	13,997	14,229	14,422	14,536	14,672	14,817	14,647	14,814	14,997	15,082
	Odeskyy	86,338	93,524	97,163	99,742	102,521	105,787	108,657	111,707	114,492	117,017
	Podil'skiy	10,586	10,563	10,572	10,521	10,362	10,372	10,226	9,898	9,900	9,890
	Rozdilnianskyy	2,303	2,315	2,301	2,289	1,864	1,755	1,766	1,584	1,571	1,537
Poltavska	Kremenchutskiy	50,797	50,061	49,898	50,099	49,909	49,733	49,410	49,253	48,849	48,354
	Lubenskyy	22,792	22,219	22,147	21,784	21,553	21,327	21,007	20,800	20,626	20,365
	Myrhorodskyy	26,045	25,419	25,336	24,887	24,645	24,473	24,142	23,959	23,717	23,464
	Poltavskiy	97,783	96,034	95,721	95,334	94,669	93,825	92,753	92,030	90,937	89,881
Rivnenska	Dubenskyy	14,031	9,551	8,537	7,933	7,765	7,607	7,499	7,430	7,339	7,174
	Rivnenskyy	53,047	37,268	37,571	36,329	35,879	35,593	35,261	34,381	34,880	34,500
	Sarnenskyy	9,555	6,335	6,170	5,889	5,185	5,095	4,923	4,770	4,693	4,688
	Varaskyy	6,618	5,490	5,372	5,307	5,217	5,101	5,024	4,823	4,778	4,676
Sum'ska	Konotop'skiy	6,997	7,170	7,059	7,038	7,151	7,034	7,116	7,189	7,270	7,322
	Okhtyrskyy	14,534	14,666	14,861	14,756	14,831	14,468	14,741	14,865	14,941	14,982
	Romenskyy	7,733	7,572	7,314	7,207	7,129	7,083	7,093	7,112	7,391	7,037
	Shostkynskyy	9,832	11,207	13,895	14,271	14,601	15,349	15,987	16,505	16,984	17,419
	Sum'skiy	32,874	28,511	34,100	34,449	35,523	36,134	36,178	37,483	38,217	38,430
Ternopil'ska	Chortkivskiy	18,633	18,002	17,440	17,116	16,923	16,638	16,309	16,067	15,827	15,579
	Kremenetskiy	11,116	10,787	10,448	10,224	10,048	9,878	9,707	9,641	9,559	9,447
	Ternopil'skiy	52,788	51,982	50,979	50,334	49,782	49,268	48,772	48,560	48,288	47,980
Vinnytska	Haisynskyy	29,098	29,612	26,210	26,374	25,994	25,714	24,749	25,155	24,925	24,694
	Khmilnytskiy	21,337	20,701	26,091	20,233	19,784	19,504	19,062	18,589	18,331	18,079
	Mohyliv-Podil'skiy	14,265	16,450	13,318	16,875	16,630	16,505	16,154	16,209	16,051	15,856
	Tulchynskiy	16,788	15,925	15,593	14,081	13,918	13,779	14,612	13,563	13,420	13,220
	Vinnytskiy	81,482	79,156	74,907	77,250	76,630	76,224	76,040	74,939	74,680	74,070
Volyn'ska	Zhmerynskyy	17,037	16,728	11,869	15,368	15,167	14,998	14,390	14,840	14,749	14,614
	Kamin-Kashyrskyy	5,148	4,867	4,851	4,629	4,563	4,394	4,306	4,270	4,175	4,094
	Kovel'skiy	14,188	13,462	13,209	12,861	12,625	12,491	12,404	12,272	12,019	11,778
	Lutskyy	19,944	19,948	26,976	26,295	25,974	25,697	25,528	25,442	25,217	24,946
Zakarpatska	Volodymyr-Volynskyy	12,030	11,724	12,706	10,731	10,531	10,295	9,970	9,834	9,495	9,237
	Berehivskiy	9,718	13,359	13,006	17,582	17,364	16,818	17,075	16,952	16,821	16,691
	Khustskyy	26,640	15,923	15,502	25,174	24,784	24,784	24,317	24,049	23,786	23,484
	Mukachivskiy	49,640	40,040	38,981	37,438	36,896	36,461	36,295	36,104	35,777	35,406
	Rakhivskiy	10,649	10,694	10,411	9,122	8,972	8,955	8,772	8,611	8,529	8,393
	Tiachivskiy	9,049	19,405	18,892	12,125	12,041	12,041	11,773	11,632	11,551	11,407
Zaporizka	Uzhhorodskiy	51,032	50,365	49,033	42,354	42,141	42,111	41,928	42,029	42,048	41,937
	Berdianskiy	15,684									
	Melitopol'skiy	6,545									
	Polohivskiy	9,480	1,939	577	533						
	Vasylivskiy	4,708									
Zhytomyrska	Zaporizkiy	163,782	154,195	165,501	168,164	171,718	149,458	152,812	158,586	161,381	163,509
	Berdychivskiy	8,461	8,089	7,884	7,806	7,462	7,109	7,133	6,989	6,845	6,800
	Korostenskyy	11,921	12,052	11,792	11,731	11,322	11,122	11,129	11,102	10,996	10,676
	Novohrad-Volynskyy	6,570	6,282	5,805	5,682	5,374	5,374	5,292	5,234	5,015	4,973
	Zhytomyrskiy	42,809	42,529	42,081	41,531	41,254	41,176	41,106	41,077	40,577	40,257

