

ETT Report: No. 347 | 25 September — 01 October 2023

NUMBER OF NEW ARRIVALS **NEW ARRIVALS SCREENING BY NUTRITION PARTNERS**

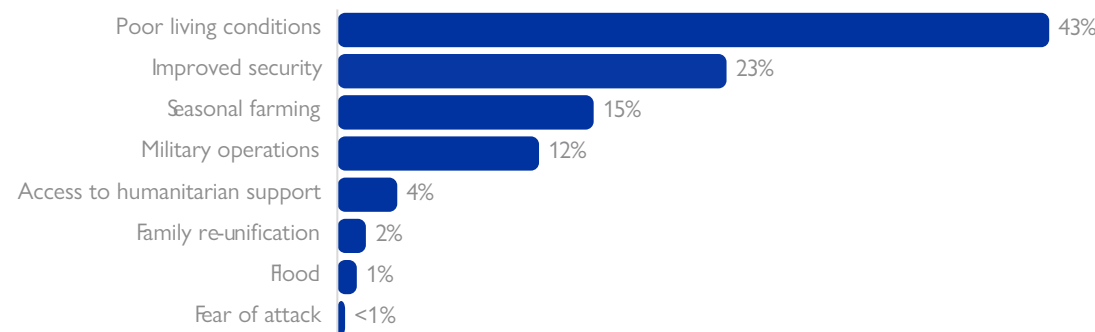


The DTM Emergency Tracking Tool (ETT) is deployed to track and collect information on large and sudden population movements, provide frequent updates on the scale of displacement and quantify the affected population when needed. As a sub-component of the mobility tracking methodology in Nigeria, ETT utilizes direct observations and a broad network of key informants to capture the best estimates of the affected population per location, enabling targeted humanitarian response planning.

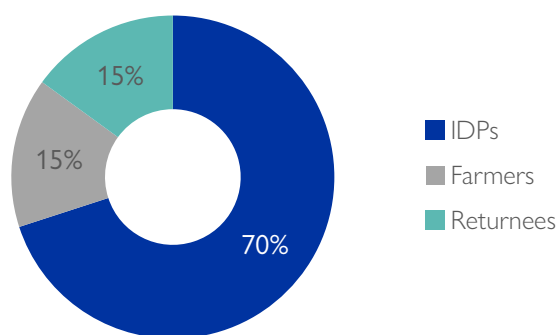
Between 24 September and 01 October 2023, a total of 1,287 new arrivals were recorded at locations in Adamawa, Borno and Yobe states. The new arrivals were recorded at locations in Askira/Uba, Bama, Damboa, Dikwa, Gubio, Gwoza, Kaga, Kala/Balge, Ngala and Monguno Local Government Areas (LGAs) of the most conflict-affected Borno State, in Fufore, Gombi, Hong, Lamurde, Maiha, Michika, Mubi North, Mubi South Song, Yola North and Yola South LGAs of Adamawa State, in Damaturu and Geidam LGAs of Yobe State.

ETT assessments identified the following movement triggers: poor living conditions (547 individuals or 43%), improved security (299 individuals or 23%), seasonal farming (197 individuals or 15%), military operation (155 individuals or 12%), access to humanitarian support (46 individuals or 4%), family re-unification (22 individuals 2%), flood (15 individuals 1%) and fear of attack (6 individuals <1%).

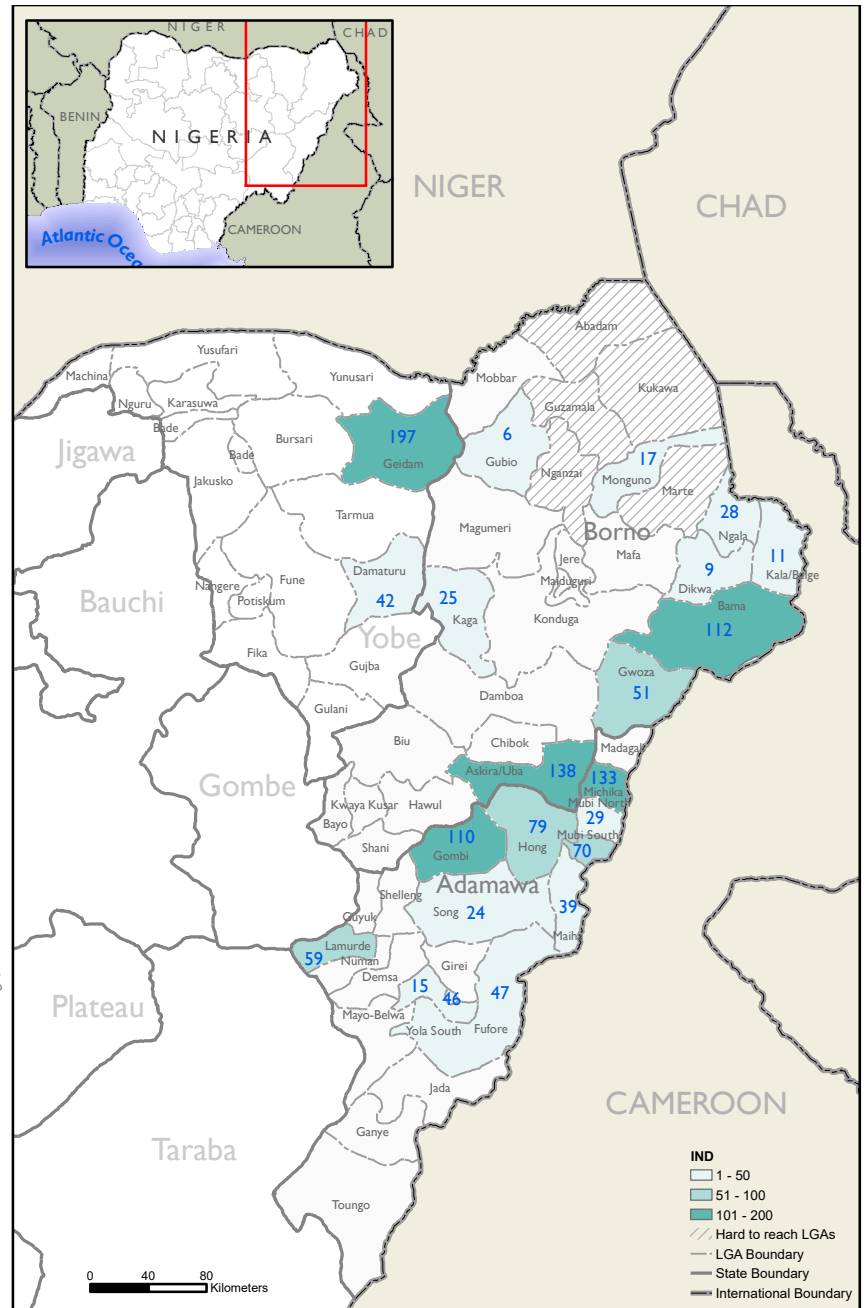
SUMMARY OF THE NEW ARRIVALS



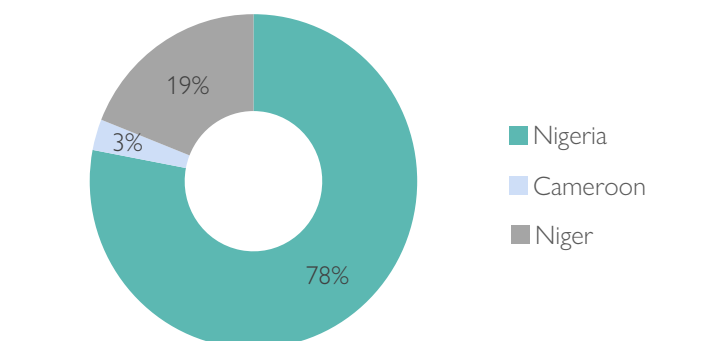
Percentage of individuals by movement trigger



Arriving population



Map of the new arrivals registered



Country of departure of the arriving population

LGAs OF MAJOR NEW ARRIVALS

Geidam: One hundred and ninety-seven (197) new arrivals were recorded in Geidam LGA of Yobe State. All movement were from Diffa region in Niger and all movement were triggered by poor living conditions.

Askira/Uba: One hundred and thirty-eight (138) new arrivals were recorded in Askira/Uba LGA of Borno State. Eighteen per cent arrived from Mbalala ward in Chibok LGA of Borno State, 30 per cent arrived from Gombi North ward in Gombi LGA of Adamawa State, 14 per cent arrived from Kwarhi ward in Hong LGA in Adamawa State, 17 per cent arrived from Digil ward in Mubi North LGA of Adamawa State, 11 per cent arrived from Uba ward and 11 per cent arrived from Briyel ward in Bayo LGA in Borno State. Seventy per cent were as a result of improved security and 30 per cent were as a result of poor living conditions.

Michika: One hundred and thirty-three (133) new arrivals were recorded in Michika LGA of Adamawa State. Fifty-three per cent arrived from Fufore ward in Michika LGA, 25 per cent arrived from Gombi North ward in Gombi LGA and 22 per cent arrived from Zah ward in Michika LGA of Adamawa State. Seventy-two per cent were as a result of improved security and 28 per cent were as a result of poor living conditions.

Bama: One hundred and twelve (112) new arrivals were recorded in Bama LGA of Borno State. Ninety-four per cent arrived from hard-to-reach/inaccessible locations (Mbuliya/Goniri/Siraja, Gulumba/Jukkuri/Batrai wards) within Bama LGA of Borno State and 6 per cent arrived from Marwa region in Cameroon. Ninety-four per cent were as a result of Military operations and 6 per cent were as a result of improved security.

[§]The depiction and use of boundaries, geographic names, and related data shown on this map and included in this report are not warranted to be error-free, nor do they imply a judgment on the legal status of any territory or any endorsement or acceptance of such boundaries by IOM.

[§]New arrivals registered by LGA.

Table 1. Details of new arrivals by locations — only the movements with at least 6 persons are listed below

| Arrival location | | | Movement location | | | Number of individuals |
|------------------|----------------|-----------------------|-------------------|---------------------|-----------------------|-----------------------|
| State | LGA | Ward | State | LGA | Ward | |
| Adamawa | Fufore | Pariya | Adamawa | Yola South | Namtari | 22 |
| | | Fufore | | Yola South | Adarawo | 25 |
| | Hong | Thilbang | Adamawa | Mubi South | Lamorde | 43 |
| | | Kwarhi | Borno | Askira/Uba | Dille/Huyum | 19 |
| | | Mayo Lope | Adamawa | Hong | Bangshika | 17 |
| | Lamurde | Lafiya | Adamawa | Guyuk | Banjiram | 32 |
| | | Lafiya | Adamawa | Lamurde | Waduku | 27 |
| | Maiha | Maiha Gari | Adamawa | Fufore | Pariya | 23 |
| | | Sorau B | Adamawa | Song | Zumo | 16 |
| | Michika | Tumbara/Ngabili | Adamawa | Fufore | Fufore | 33 |
| | | Minkisi/Wuro Ngiki | | Gombi | Gombi North | 33 |
| | | Minkisi/Wuro Ngiki | | Michika | Zah | 30 |
| | | Munkavicitia | | Fufore | Fufore | 37 |
| | Yola South | Bole Yolde Pate | Adamawa | Demsa | Dilli | 15 |
| | Song | Song Waje | Adamawa | Fufore | Pariya | 24 |
| | Yola North | Limawa | Adamawa | Michika | Wamblimi/Tilli | 19 |
| | | Jambutu | | Numan | Gamadio | 27 |
| | Gombi | Gombi South | Adamawa | Song | Zumo | 40 |
| | | | | Hong | Garaha | 29 |
| | | | | Borno | Askira/Uba | Ngulde |
| Mubi South | Mugulbu/Yadafa | Yobe | Damaturu | Njiwaji/Gwange | 20 | |
| | Mujara | Adamawa | Madagali | Hyambula | 17 | |
| | Nassarawo | | Fufore | Fufore | 33 | |
| | Digil | Borno | Bama | Buduwa/Bula Chirabe | 29 | |
| Borno | Askira/Uba | Chul/Rumirgo | Borno | Askira/Uba | Uba | 15 |
| | | Ngulde | Adamawa | Gombi | Gombi North | 41 |
| | | Ngohi | Borno | Chibok | Mbalala | 25 |
| | | Ngohi | | Bayo | Briyel | 15 |
| | | Dille/Huyum | Adamawa | Hong | Kwarhi | 19 |
| | | Zadawa/Hausari | Adamawa | Mubi North | Digil | 23 |
| | Bama | Buduwa/Bula Chirabe | Cameroon | Marwa | Mora | 7 |
| | | Shehuri/Hausari/Mairi | Borno | Bama | Mbuliya/Goniri/Siraja | 84 |
| | | Pulka/Bokko | Borno | Gwoza | Gavva/Agapalwa | 43 |
| | Ngala | Ngala | Cameroon | Marwa | Fatakolo | 28 |
| | Monguno | Monguno | Borno | Kukawa | Kukawa | 9 |
| | | | | Guzamala | Gudumbali East | 8 |
| | Gubio | Gubio I | Borno | Gubio | Gazabure | 6 |
| | Kala Balge | Rann A | Cameroon | Marwa | Kusuri | 7 |
| | Kaga | Benisheikh | Borno | Kaga | Wajiro/Burgumma | 19 |
| Magumeri | | | | Ngubala | 6 | |
| Yobe | Geidam | Niger Republic | Diffa | Diffa | 112 | |
| | | | Kawuri | Seyam | 85 | |
| | Damaturu | Bindigari/Fawari | Niger Republic | Diffa | Shatimari | 42 |

MALNUTRITION SCREENING SUMMARY OF THE NEW ARRIVALS (CHILDREN 6 — 59 MONTHS)

Between 25 September and 1 October 2023, an exhaustive nutrition screening using Mid-Upper Arm Circumference (MUAC) and oedema for acute malnutrition was conducted by sector partners for 95 children of 6-59 months. Of the 95 children screened, the MUAC reading indicated that 5 children were recorded in the red category, 4 children in the yellow category and 86 children in the green category. No case of oedema was reported in the seven LGAs assessed.

Among the 95 children screened, 47 arrived from neighbouring countries (34 in Mobbar, 2 in Gwoza, 8 in Ngala and 3 in Monguno); of all the 47 children measured; 42 were in green, 3 were in yellow and 2 were in red. All children found with acute malnutrition have been admitted in the treatment programme.

| LGA | Breakdown of MUAC reading by category | | | | | | Total |
|------------|---------------------------------------|------------|--------------------------|------------|---------------|------------|-------|
| | Green (≥12.5cm) | | Yellow(11.5 cm - 12.5cm) | | Red (<11.5cm) | | |
| | Inaccessible | Accessible | Inaccessible | Accessible | Inaccessible | Accessible | |
| Bama | 32 | 1 | 0 | 0 | 3 | 0 | 36 |
| Dikwa | 2 | 0 | 0 | 0 | 0 | 0 | 2 |
| Gwoza | 3 | 2 | 1 | 0 | 0 | 0 | 6 |
| Kala Balge | 2 | 0 | 0 | 0 | 0 | 0 | 2 |
| Mobbar | 0 | 32 | 0 | 1 | 0 | 1 | 34 |
| Monguno | 4 | 2 | 0 | 0 | 0 | 1 | 7 |
| Ngala | 0 | 6 | 0 | 2 | 0 | 0 | 8 |
| Total | 43 | 43 | 1 | 3 | 3 | 2 | 95 |

■ Nourished
 ■ Moderate Acute Malnutrition (MAM)
 ■ Severe Acute Malnutrition (SAM)

Please note, the data presented above are not surveillance results and should be interpreted with caution.

LIMITATIONS

The Emergency Tracking Tool (ETT) figures reported are not cumulative of all the affected persons thus far, but rather provide a snapshot of the current displacement situation on the date indicated. The data and information reported on this dashboard are related solely to the movements caused by the above listed triggers between 25 September - 1 October, 2023.

When quoting, paraphrasing, or in any way using the information mentioned in this report, the source needs to be stated appropriately as follows: "Source: Displacement Tracking Matrix (DTM) of the International Organization for Migration, Nigeria Mission, October 2023".

For more information or to report an alert, please contact: DTM Nigeria: iomnigeriadtm@iom.int : <https://dtm.iom.int/nigeria>

