





**Legend**

-  Cadaster of Departure
-  Cadaster of Arrival
-  Mixed Movement
-  Number of Arrivals

# Mobility Snapshot Reference Map - Issue 1



## Lebanon

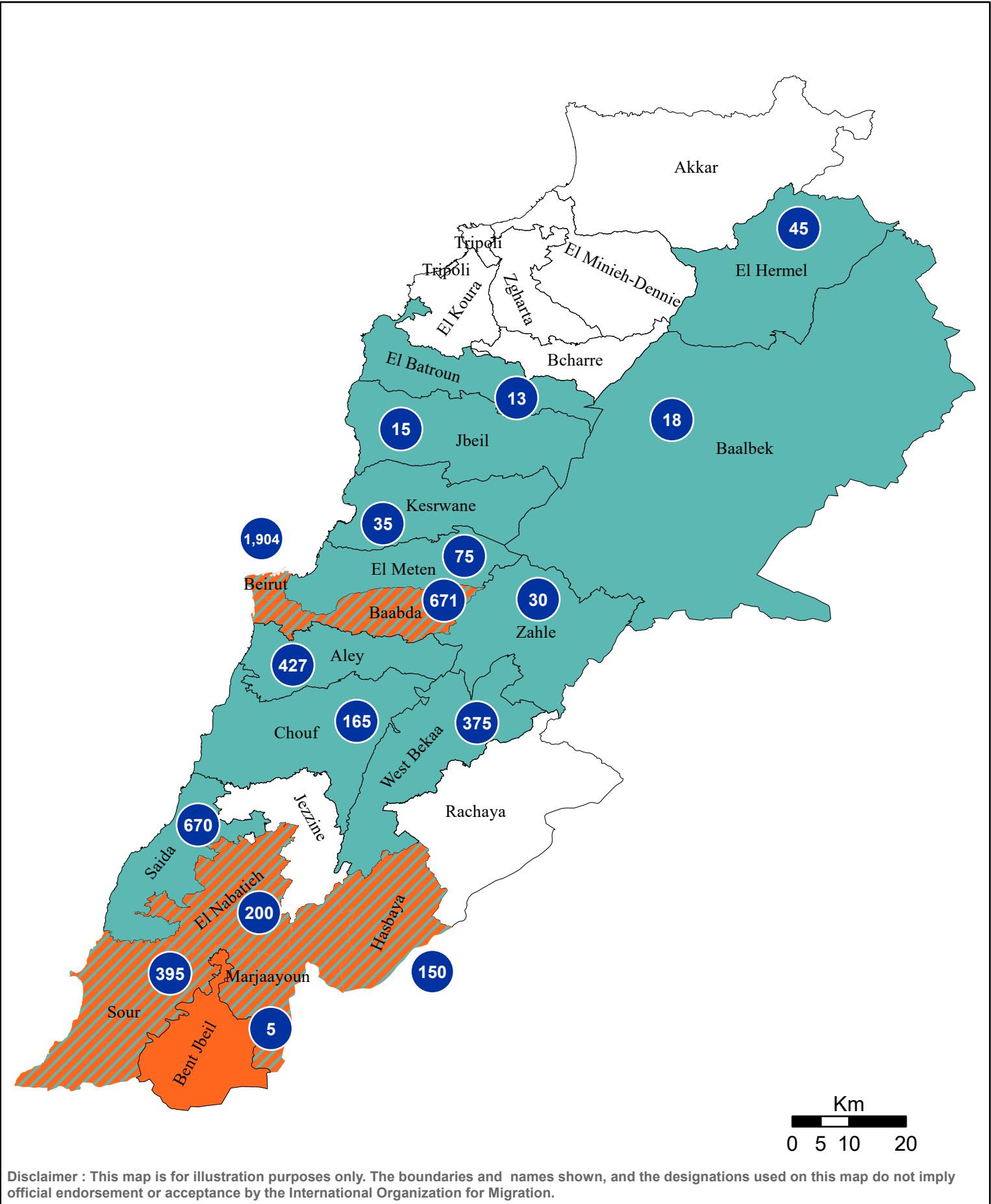
This map provides an overview of displacement and arrival patterns in Lebanon. The map illustrates the specific districts where individuals have departed from and, conversely, highlights the districts where some individuals have arrived.

1:864,296

1 cm = 8.64 km



Map Production Date : 10/15/2023  
[www.iom.int](http://www.iom.int) | [dtmsupport@iom.int](mailto:dtmsupport@iom.int)



Disclaimer : This map is for illustration purposes only. The boundaries and names shown, and the designations used on this map do not imply official endorsement or acceptance by the International Organization for Migration.

# Mobility Snapshot Reference Map - Issue 1

Lebanon

The below tables provides an overview of displacement and arrival patterns in Lebanon. The tables show the specific cadasters from which individuals have departed from and to which cadasters they arrived.

Note: The tables are separated based on the governorate of arrival.

IDPs: Internally Displaced Persons

Disclaimer: IDP figures are approximate estimates.

Map Production Date : 10/15/2023

[www.iom.int](http://www.iom.int) | [dtmsupport@iom.int](mailto:dtmsupport@iom.int)

## Baalbek-El Hermel:

From			To			Number of IDPs
Governorate	District	Cadaster	Governorate	District	Cadaster	
South	El Nabatieh	Kfar Roummane	Baalbek-El Hermel	El Hermel	Hermel	5
South	Sour	Saaideh	Baalbek-El Hermel	El Hermel	Hermel	15
South	-	-	Baalbek-El Hermel	El Hermel	Hermel	10
South	-	-	Baalbek-El Hermel	El Hermel	hermel	15
Beirut	Baabda	Hadath Beyrouth	Baalbek-El Hermel	Baalbek	Douris	5
Mount Lebanon	Baabda	Chiyah	Baalbek-El Hermel	Baalbek	Bouday	4
Nabatieh	El Nabatieh	Meiss Ej-Jabal	Baalbek-El Hermel	Baalbek	Baalbek	9
<b>Total</b>						<b>63</b>

## Beirut:

From			To			Number of IDPs
Governorate	District	Cadaster	Governorate	District	Cadaster	
El Nabatieh	Hasbaya	kfar hamam	Beirut	Beirut	-	50
El Nabatieh	Marjaayoun	Taybet Matjaayoun	Beirut	Baabda	Chiyah	10
El Nabatieh	Marjaayoun	Houla	Beirut	Beirut	Msaitbe foncière	3
El Nabatieh	Hasbaya	Kfar Chouba	Beirut	Beirut	Mazraa foncière	300
El Nabatieh	Hasbaya	Hebbariye	Beirut	Beirut	Mazraa foncière	150
El Nabatieh	Hasbaya	Chebaa	Beirut	Beirut	Mazraa foncière	400
El Nabatieh	Marjaayoun	Meiss Ej-Jabal	Beirut	Beirut	Bachoura foncière	58
El Nabatieh	Bent Jbeil	Yaroun	Beirut	Beirut	Beirut	5
El Nabatieh	Hasbaya	Chebaa	Beirut	Beirut	-	-
El Nabatieh	El Nabatieh	Aaychiye	Beirut	Beirut	-	15
El Nabatieh	Marjaayoun	Dibbine	Beirut	Beirut	Dahye	40
El Nabatieh	Marjaayoun	Houla	Beirut	Beirut	Haret hreik	150
El Nabatieh	Hasbaya	Rachaiya El-Foukhar	Beirut	Beirut	Achrafieh foncière	75
El Nabatieh	Marjaayoun	Deir Mimas	Beirut	Beirut	Dekouane	50
El Nabatieh	Marjaayoun	Deir Mimas	Beirut	Beirut	Jdaidet El-Matn	50
El Nabatieh	Hasbaya	Kaoukaba Hasbaiya	Beirut	Beirut	Dekouane	50
El Nabatieh	Marjaayoun	quarfiyeh	Beirut	Beirut	-	25
El Nabatieh	Marjaayoun	Kfar Kila	Beirut	Beirut	Msaitbe foncière	125
El Nabatieh	Marjaayoun	Marjaayoun	Beirut	Beirut	Sinn El-Fil	20
El Nabatieh	Bent Jbeil	Chaqra	Beirut	Beirut	Msaitbe foncière	5
Mount Lebanon	Baabda	Laylake	Beirut	Beirut	Mazraa foncière	25
South	Sour	Maarake	Beirut	Beirut	Hay De Leja	50
South	Sour	Tayr Debbe	Beirut	Beirut	Msaitbe foncière	5
South	Sour	Barich	Beirut	Beirut	Msaitbe foncière	25
South	Marjaayoun	Khiyam Marjaayoun	Beirut	Beirut	Mazraa foncière	5
South	Sour	Hmairi Sour	Beirut	Beirut	-	50
South	Sour	Aalma Ech-Chaab	Beirut	Beirut	-	50
South	Sour	Henniye	Beirut	Beirut	-	20
South	Sour	Mansouri Sour	Beirut	Beirut	-	25
South	Sour	Qlaile Sour	Beirut	Beirut	-	50
South	Sour	zebqine	Beirut	Beirut	-	25
South	Marjaayoun	Kfar Kila	beirut	Beirut	Ras Beyrouth foncière	3
<b>Total</b>						<b>1,914</b>

## Bekaa:

From			To			Number of IDPs
Governorate	District	Cadaster	Governorate	District	Cadaster	
Beirut	Beirut	-	Bekaa	West Bekaa	Machghara	10
El Nabatieh	Hasbaya	Kfar Chouba	Bekaa	West Bekaa	Joubb Jannine	350
El Nabatieh	Hasbaya	Aamra	Bekaa	West Bekaa	Kamed El-Laouz	-
South	Marjaayoun	Khiyam Marjaayoun	Bekaa	West Bekaa	Qaraaoun	15
Beirut	Beirut	-	Bekaa	Zahle	Taalbaya	10
Beirut	Beirut	-	Bekaa	Zahle	Zahle El-Mallaqa	15
Beirut	Beirut	-	Bekaa	Zahle	Hazerta	5
<b>Total</b>						<b>405</b>

# Mobility Snapshot Reference Map - Issue 1

## Lebanon

The below tables provides an overview of displacement and arrival patterns in Lebanon.  
The tables show the specific cadasters from which individuals have departed from and to which cadasters they arrived.

Note: The tables are separated based on the governorate of arrival.  
IDPs: Internally Displaced Persons  
Disclaimer: IDP figures are approximate estimates.

Map Production Date : 10/15/2023  
[www.iom.int](http://www.iom.int) | [dtmsupport@iom.int](mailto:dtmsupport@iom.int)

## EL Nabatieh:

From			To			Number of IDPs
Governorate	District	Cadaster	Governorate	District	Cadaster	
El Nabatieh	Marjaayoun	Khiyam Marjaayoun	El Nabatieh	El Nabatieh	Harouf En-Nabatiyeh	30
El Nabatieh	Marjaayoun	Aain Aarab Marjaayoun	El Nabatieh	El Nabatieh	Habbouch En-Nabatiyeh	15
El Nabatieh	Bent Jbeil	Chaqra	El Nabatieh	El Nabatieh	Nabatieh	25
El Nabatieh	Bent Jbeil	kounine	El Nabatieh	El Nabatieh	Nabatieh	40
El Nabatieh	Marjaayoun	Khiyam Marjaayoun	El Nabatieh	El Nabatieh	Kfar Roummane	15
El Nabatieh	Marjaayoun	Khiyam Marjaayoun	El Nabatieh	El Nabatieh	Habbouch En-Nabatiyeh	15
El Nabatieh	Marjaayoun	Aain Aarab Marjaayoun	El Nabatieh	El Nabatieh	Deir Ez-Zahrani	10
El Nabatieh	Marjaayoun	Aain Aarab Marjaayoun	El Nabatieh	El Nabatieh	msayleh	15
El Nabatieh	Hasbaya	Meri	El Nabatieh	Hasbaya	Hasbaiya	5
El Nabatieh	Hasbaya	Meri	El Nabatieh	Hasbaya	Aain Qinia	5
EL Nabatieh	Marjaayoun	Ibl Es-Saqi	El Nabatieh	Hasbaya	Khalouet Hasbaiya	5
El Nabatieh	Hasbaya	Kfar Chouba	El nabatieh	Hasbaya	Meri	75
El Nabatieh	Marjaayoun	Meiss Ej-Jabal	El Nabatieh	Hasbaya	Hasbaiya	25
El Nabatieh	Hasbaya	Hebbariye	El Nabatieh	Hasbaya	Hasbaiya	15
El Nabatieh	hasbaya	Kfar Chouba	El Nabatieh	Hasbaya	Hasbaiya	20
El Nabatieh	Marjaayoun	Meiss Ej-Jabal	El Nabatieh	Nabatieh	Nabatieh	20
<b>Total</b>						<b>335</b>

## Mount Lebanon:

From			To			Number of IDPs
Governorate	District	Cadaster	Governorate	District	Cadaster	
El Nabatieh	Bent Jbeil	Aaynata Bent Jbayl	Mount Lebanon	Aley	Choueifat El-Aamrousiye	4
El Nabatieh	Marjaayoun	blat marjaayoun	Mount Lebanon	Kesrwane	Jounieh	35
El Nabatieh	Hasbaya	Meri	Mount Lebanon	Aley	Aaley	35
El Nabatieh	Hasbaya	Meri	Mount Lebanon	Aley	Saoufar	10
El Nabatieh	Hasbaya	Meri	Mount Lebanon	Aley	Aaramoun Aaley	10
El Nabatieh	Hasbaya	Fardis Hasbaiya	Mount Lebanon	Aley	Aaley	25
El Nabatieh	Bent Jbeil	Aaintaroun	Mount Lebanon	Aley	Choueifat El-Aamrousiye El-Quoubbe	5
El Nabatieh	Bent Jbeil	Aaynata Bent Jbayl	Mount Lebanon	Aley	AAaramoun Aaley AAaley	29
El Nabatieh	Marjaayoun	kfar Kila	Mount Lebanon	Aley	Bhamdoun Ed-Dayaa	10
El Nabatieh	Marjaayoun	Aadaysse Marjaayoun	Mount Lebanon	Aley	Saoufar	5
El Nabatieh	Bent Jbeil	Beit Lif	Mount Lebanon	Aley	Choueifat El-Aamrousiye	15
El Nabatieh	Hasbaya	Hebbariye	Mount Lebanon	Aley	Choueifat El-Aamrousiye	
El Nabatieh	Marjaayoun	Kfar Kila	Mount Lebanon	Aley	Choueifat El-Aamrousiye	125
El Nabatieh	Hasbaya	Aain Jarfa	Mount Lebanon	Aley	Aaley	30
El Nabatieh	hasbaya	Kfar Hamam	Mount Lebanon	Aley	Choueifat El-Aamrousiye	3
El Nabatieh	Hasbaya	Meri	Mount Lebanon	Aley	Bedghan Oua Ouadi Bedghan	5
Mount Lebanon	Baabda	Haret Hreik	Mount Lebanon	Aley	AAaramoun Aaley AAaley	4
Mount Lebanon	Baabda	Laylake	Mount Lebanon	Aley	Qmatiye	5
Mount Lebanon	Baabda	Laylake	Mount Lebanon	Aley	AAaley	3
Mount Lebanon	Baabda	Haret Hreik	Mount Lebanon	Aley	AAaley	4
Mount Lebanon	Baabda	dahye	Mount Lebanon	Aley	Bhamdoun Ed-Dayaa	2
South	Sour	Bazouriye	Mount Lebanon	Aley	Aaley	10
South	Sour	Maaroub	Mount Lebanon	Aley	AAaramoun Aaley AAaley	15
South	Sour	Maaroub	Mount Lebanon	Aley	Qmatiye	15
South	Sour	Deir kifa	Mount Lebanon	Aley	Qmatiye	10
South	Marjaayoun	Aadaysse Marjaayoun	Mount Lebanon	Aley	Aain Er-Roummane Aaley	10
South	Sour	Srifa	Mount Lebanon	Aley	Qmatiye	15
South	Sour	Deir kifa	Mount Lebanon	Aley	Bhamdoun Ed-Dayaa	10
South	Sour	Chehabiye	Mount Lebanon	Aley	Bhamdoun Ed-Dayaa	5
South	Marjaayoun	chebaa	Mount Lebanon	Aley	Choueifat El-Aamrousiye	3
South	Marjaayoun	Khiyam Marjaayoun	Mount Lebanon	Aley	Bhamdoun Ed-Dayaa	5
El Nabatieh	Bent Jbeil	Maroun Er-Ras	Mount Lebanon	Baabda	Haret Hreik	4

# Mobility Snapshot Reference Map - Issue 1



**DTM**

IOM • OIM

THE UN MIGRATION AGENCY

## Lebanon

The below tables provides an overview of displacement and arrival patterns in Lebanon.

The tables show the specific cadasters from which individuals have departed from and to which cadasters they arrived.

Note: The tables are separated based on the governorate of arrival.

IDPs: Internally Displaced Persons

Disclaimer: IDP figures are approximate estimates.

Map Production Date : 10/15/2023

[www.iom.int](http://www.iom.int) | [dtmsupport@iom.int](mailto:dtmsupport@iom.int)

## Mount Lebanon (cont'd):

From			To			Number of IDPs
Governorate	District	Cadaster	Governorate	District	Cadaster	
El Nabatieh	Bent Jbeil	Ramyet Bent Jbayl	Mount Lebanon	Baabda	Laylake	3
El Nabatieh	Marjaayoun	Khiyam Marjaayoun	Mount Lebanon	Baabda	Laylake	2
El Nabatieh	Marjaayoun	Houla	Mount Lebanon	Baabda	Hadath Beyrouth	3
El Nabatieh	Bent Jbeil	Aaynata Bent Jbayl	Mount Lebanon	Baabda	Hadath Beyrouth	2
El Nabatieh	Bent Jbeil	Aaynata Bent Jbayl	Mount Lebanon	Baabda	Haret Hreik	2
El Nabatieh	Marjaayoun	Meiss Ej-Jabal	Mount Lebanon	Baabda	Chiyah	9
El Nabatieh	Marjaayoun	Blida	Mount Lebanon	Baabda	Dahye	10
El Nabatieh	Marjaayoun	Aayta Ech-Chaab	Mount Lebanon	Baabda	Hadath Beyrouth	63
El Nabatieh	Marjaayoun	Aayta Ech-Chaab	Mount Lebanon	Baabda	Chiyah	7
El Nabatieh	Marjaayoun	Meiss Ej-Jabal	Mount Lebanon	Baabda	Haret Hreik	5
El Nabatieh	Marjaayoun	Aadaysse Marjaayoun	Mount Lebanon	Baabda	Dahye	150
El Nabatieh	Marjaayoun	Kfar Kila	Mount Lebanon	Baabda	Dahye	100
El Nabatieh	Bent Jbeil	Borj qalaouiye	Mount Lebanon	Baabda	Bourj El-Brajneh	22
El Nabatieh	Bent Jbeil	Ghandouriyet Bent Jbayl	Mount Lebanon	Baabda	Bourj El-Brajneh	15
El Nabatieh	Marjaayoun	Talloussa	Mount Lebanon	Baabda	Bourj El-Brajneh	50
El Nabatieh	Bent Jbeil	Baraachit	Mount Lebanon	Baabda	Bourj El-Brajneh	50
El Nabatieh	Marjaayoun	Kfar Kila	Mount Lebanon	Baabda	Dahye	20
El Nabatieh	Bent Jbeil	Chaqra	Mount Lebanon	Baabda	Dahye	10
El Nabatieh	Marjaayoun	Markaba	Mount Lebanon	Baabda	Chiyah	5
El Nabatieh	Bent Jbeil	Bent Jbayl	Mount Lebanon	Baabda	Dahye	9
El Nabatieh	Bent Jbeil	Qaouzah	Mount Lebanon	Baabda	Hadath Beyrouth	25
Mount Lebanon	Baabda	dahye	Mount Lebanon	Baabda	Hammana	4
Nabatieh	Marjaayoun	Deir Mimas	Mount Lebanon	Baabda	Kfar Chima	15
South	Sour	Maarake	Mount Lebanon	Baabda	Haret Hreik	3
South	Sour	Maarake	Mount Lebanon	Baabda	Chiyah	2
South	Sour	Bazouriyé	Mount Lebanon	Baabda	Dahye	5
South	Sour	Deir kifa	Mount Lebanon	Baabda	Bourj El-Brajneh	5
South	Marjaayoun	Khiyam Marjaayoun	Mount Lebanon	Baabda	Chiyah	4
South	Marjaayoun	Aadaysse Marjaayoun	Mount Lebanon	Baabda	Chiyah	17
South	Sour	Insariye	Mount Lebanon	Baabda	Hammana	3
South	Sour	Qlaile Sour	Mount Lebanon	Baabda	Dahye	15
South	Sour	Yarine	Mount Lebanon	Baabda	Dahye	15
South	Marjaayoun	Qabrikha	Mount Lebanon	Baabda	Laylake	1
South	Marjaayoun	Qabrikha	Mount Lebanon	Baabda	Bourj El-Brajneh	2
South	Marjaayoun	Qantara	Mount Lebanon	Baabda	Bourj El-Brajneh	4
El Nabatieh	Bent Jbeil	Aaynata Bent Jbayl	Mount Lebanon	Chouf	Barja	3
El Nabatieh	Hasbaya	Meri	Mount Lebanon	Chouf	Baaqline	30
El Nabatieh	Marjaayoun	Ibl Es-Saqi	Mount Lebanon	Chouf	Jdeidet Ech-Chouf	30
El Nabatieh	Hasbaya	Chebaa	Mount Lebanon	Chouf	Naame	75
Mount Lebanon	Baabda	Hadath Beyrouth	Mount Lebanon	Chouf	Barja	3
Mount Lebanon	Baabda	Laylake	Mount Lebanon	Chouf	Barja	4
Mount Lebanon	Baabda	Bourj El-Brajneh	Mount Lebanon	Chouf	Ketermaya	4
South	Sour	Rmadiye	Mount Lebanon	Chouf	Jdeidet Ech-Chouf	7
South	Sour	Srifa	Mount Lebanon	Chouf	Barja	9
Mount Lebanon	Baabda	Chiyah	Mount Lebanon	El Batroun	Batroun	10
South	-	-	Mount Lebanon	El Meten	Jdaidet El-Matn	75
El Nabatieh	Bent Jbeil	Baraachit	Mount Lebanon	Jbeil	Halate	9
Mount Lebanon	Baabda	Chiyah	Mount Lebanon	Jbeil	Lassa	6
<b>Total</b>						<b>1,388</b>

## North :

From			To			Number of IDPs
Governorate	District	Cadaster	Governorate	District	Cadaster	
Nabatieh	Marjaayoun	Khiyam Marjaayoun	North	El Batroun	Bcheaali	3
<b>Total</b>						<b>3</b>

# Mobility Snapshot Reference Map - Issue 1

Lebanon

The below tables provides an overview of displacement and arrival patterns in Lebanon.  
The tables show the specific cadasters from which individuals have departed from and to which cadasters they arrived.

Note: The tables are separated based on the governorate of arrival.

IDPs: Internally Displaced Persons

Disclaimer: IDP figures are approximate estimates.

Map Production Date : 10/15/2023

[www.iom.int](http://www.iom.int) [dtmsupport@iom.int](mailto:dtmsupport@iom.int)

## South:

From			To			Number of IDPs
Governorate	District	Cadaster	Governorate	District	Cadaster	
El Nabatieh	Hasbaya	kfar hamam	South	Beirut	-	50
Nabatieh	Marjaayoun	Khiyam Marjaayoun	South	marjaayoun	marjaayoun	5
Nabatieh	Marjaayoun	Khiyam Marjaayoun	South	Nabatieh	Nabatieh	15
El Nabatieh	Marjaayoun	Khiyam Marjaayoun	South	Saida	Zrariye	4
El Nabatieh	Bent Jbeil	Bent Jbayl	South	Saida	Saida Ed-Dekermane	5
El Nabatieh	Marjaayoun	Khiyam Marjaayoun	South	Saida	Dekermine	4
El Nabatieh	Marjaayoun	Khiyam Marjaayoun	South	Saida	Aain Ed-Delb	5
Nabatieh	hasbaya	Kfar Chouba	South	Saida	Miye ou Miyé	5
South	Sour	Sour	South	Saida	Mokhayyam ain I helwe	6
South	Sour	Sour	South	Saida	Haret Saida	14
South	Sour	Chihine	South	Saida	Sarafand	5
south	Marjaayoun	Aadaysse Marjaayoun	South	Saida	Miye ou Miyé	3
South	Sour	Jibbayn	South	Saida	Saida El-Oustani	10
South	Sour	Boustane	South	Saida	Aabra Saida	8
South	Sour	Qlaile Sour	South	Saida	Kfar Hatta Saida	5
El Nabatieh	Bent Jbeil	Aayta Ech-Chaab	South	Sour	Barich	15
El Nabatieh	Bent Jbeil	Bent Jbayl	South	Sour	Aabbassiyet Sour	25
El Nabatieh	Bent Jbeil	Yater	South	Sour	Sour	50
Nabatieh	Marjaayoun	Aadaysse Marjaayoun	South	sour	Majdel Selm	4
South	Sour	Tayr Harfa	South	Sour	Masaken	19
South	Sour	Aalma Ech-Chaab	South	Sour	sour	150
South	Sour	Henniye	South	Sour	Sour	15
South	Sour	Qlaile Sour	South	Sour	Sour	25
South	Sour	Mansouri Sour	South	Sour	sour	50
South	Sour	zebqine	South	Sour	sour	25
El Nabatieh	Hasbaya	Kfar Chouba	South	Saida	Haret saida	250
El Nabatieh	Hasbaya	Hebbariye	South	Saida	haret saida	50
El Nabatieh	Hasbaya	Chebaa	South	Saida	Saida	200
El Nabatieh	Hasbaya	Kfar Chouba	South	Saida	Miye ou Miyé	40
El Nabatieh	Hasbaya	Hebbariye	South	Saida	Miye ou Miyé	
South	Sour	Dhayra	South	Saida	Saida El-Oustani	6
El Nabatieh	Bent Jbeil	Aayta Ech-Chaab	South	Sour	Bazouriye	7
El Nabatieh	Bent Jbeil	Rmaich	South	Sour	Sour	5
South	Sour	Borj En-Naqoura	South	Sour	Bazouriye	5
<b>Total</b>						<b>1,085</b>
<b>Grand Total</b>						<b>5,931</b>