

ETT Report: No. 341 | 14 — 20 August 2023

NUMBER OF NEW ARRIVALS

1,579
Individuals

NEW ARRIVALS SCREENING BY NUTRITION PARTNERS



288
MUAC

Children (6 - 59 months) screened for malnutrition Category of screened children.

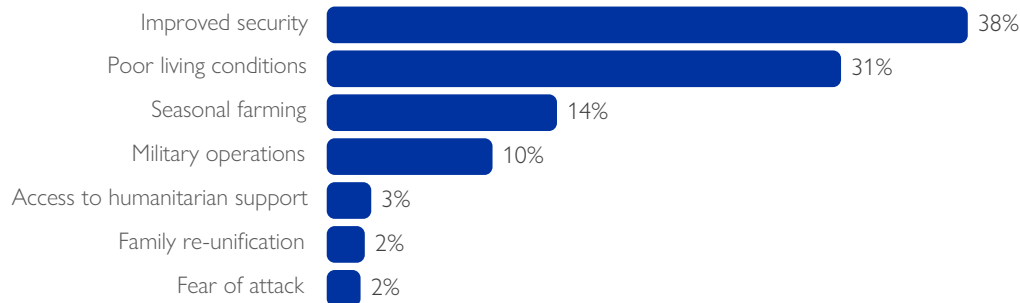
Green: 234 Yellow: 37 Red: 17

The DTM Emergency Tracking Tool (ETT) is deployed to track and collect information on large and sudden population movements, provide frequent updates on the scale of displacement and quantify the affected population when needed. As a sub-component of the mobility tracking methodology in Nigeria, ETT utilizes direct observations and a broad network of key informants to capture the best estimates of the affected population per location, enabling targeted humanitarian response planning.

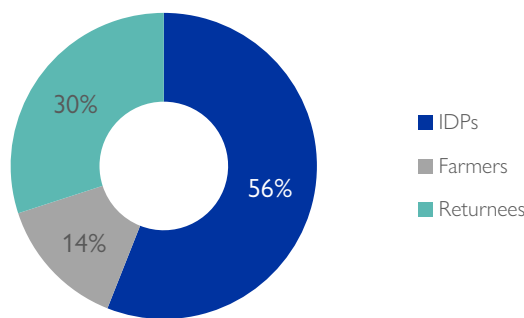
Between 14 and 20 August 2023, a total of 1,579 new arrivals were recorded at locations in Adamawa and Borno states. The new arrivals were recorded at locations in Askira/Uba, Bama, Biu, Chibok, Damboa, Dikwa, Gwoza, Hawul, Kala / Balge*, Monguno and Ngala Local Government Areas (LGAs) of the most conflict-affected Borno State and in Fufore, Gombi, Hong, Lamurde, Maiha, Michika, Mubi South, Song and Yola North LGAs of Adamawa State.

ETT assessments identified the following movement triggers: improved security (607 individuals or 38%), poor living conditions (487 individuals or 31%), seasonal farming (218 individuals or 14%), military operations (157 individuals or 10%), access to humanitarian support (42 individuals or 3%), family re-unification (36 individuals or 2%), and fear of attack (32 individuals or 2%).

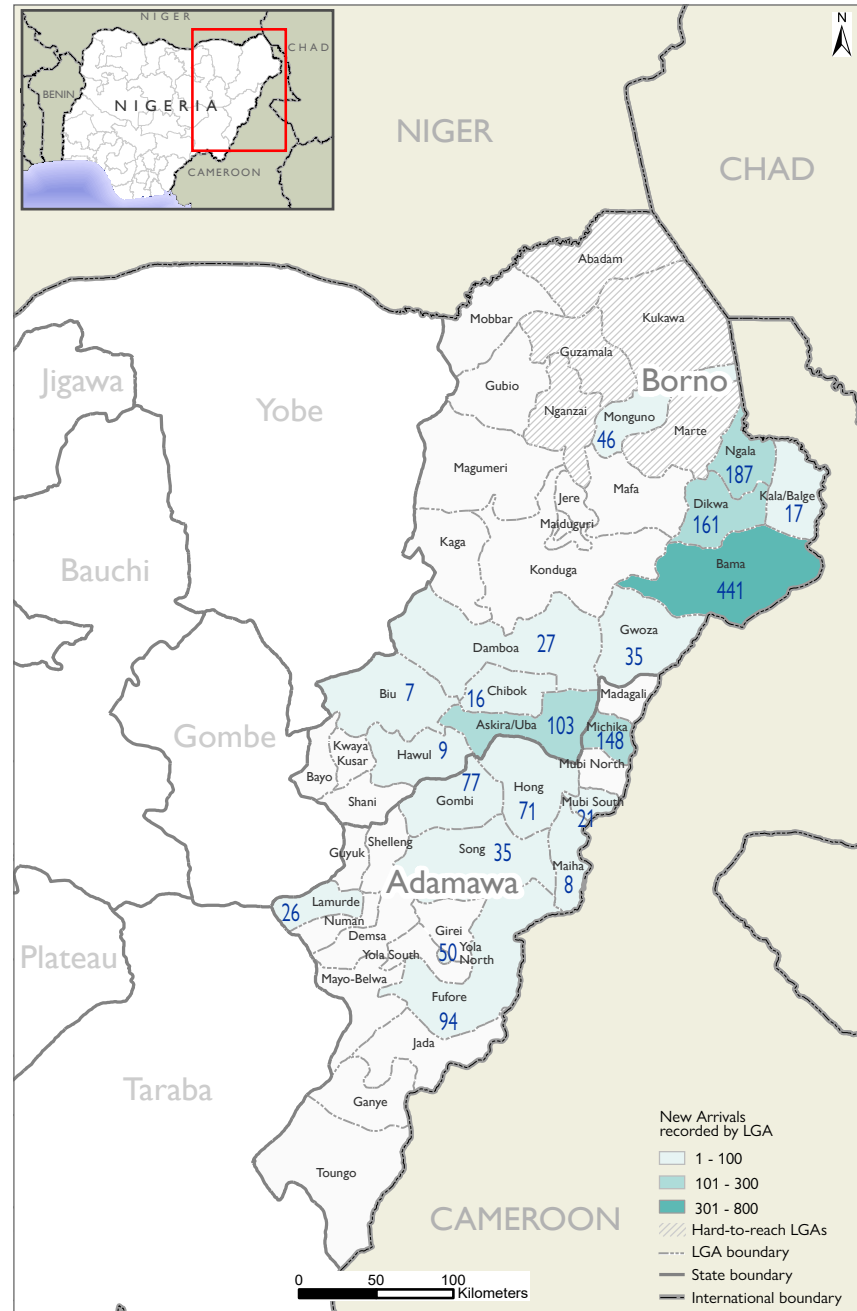
SUMMARY OF THE NEW ARRIVALS



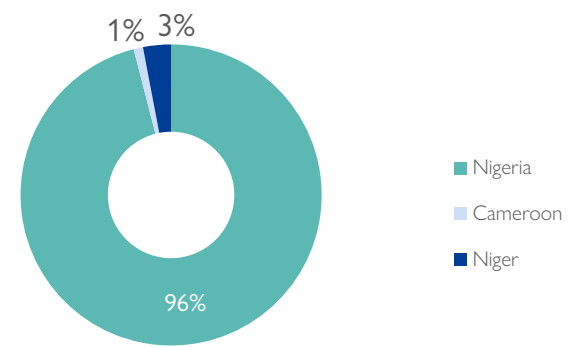
Percentage of individuals by movement trigger



Arriving population



Map of the new arrivals registered[§]



Country of departure of the arriving population

LGAS OF MAJOR NEW ARRIVALS

Bama: Four hundred and forty-one (441) new arrivals were recorded in Bama LGA of Borno State. Ninety-four per cent arrived from hard-to-reach/inaccessible locations (Dapchari / Jere / Dar-jamal / Kotembe, Andara / Ajiri / Wulba, Mbuliya / Goniri / Siraja, Shehuri / Hausari / Mairi and Yabiri Kura / Yabiri Gana / Chongolo wards) within Bama LGA of Borno State and six per cent arrived from Mafoni ward in Maiduguri Metropolitan Council of Borno State. Seventy-nine per cent of the movements were triggered by improved security and 21 per cent were as a result of military operations.

Ngala: One hundred and eighty-seven (187) new arrivals were recorded in Ngala LGA of Borno State. Seventy-four per cent arrived from hard-to-reach/inaccessible location (Fuye and Ndufu wards) in Ngala LGA and 26 per cent from (Anadua ward) in Mafa LGA of Borno State. Seventy-four per cent of movements were triggered by poor living conditions and 26% were triggered by improved security.

Dikwa: One hundred and sixty-one (161) new arrivals were recorded in Dikwa LGA of Borno State. All arrivals were from hard-to-reach/inaccessible locations (Muliye / Jemuri ward) within Dikwa LGA of Borno State. All movements were triggered by poor living conditions in areas of origin.

Michika: One hundred and forty-eight (148) new arrivals were recorded in Michika LGA of Adamawa State. Sixty-three per cent arrived from Gombi LGA, 23 per cent arrived from Hong LGA, 20 per cent arrived from Yola South LGA and 15 per cent arrived from Song LGA of Adamawa State. All movements were triggered by improved security.

Table 1. Details of new arrivals by locations — only the movements with at least 12 persons are listed below

Arrival location			Movement location			Number of individuals	
State	LGA	Ward	State	LGA	Ward		
Adamawa	Fufore	Beti	Adamawa	Yola South	Adarawo	30	
		Pariya			Bole Yolde Pate	28	
		Hong		Bangshika	Adamawa	Song	Dumne
	Hong	Hildi	Hong	Thilbang		24	
		Shangui	Maiha	Hong		30	
	Lamurde	Waduku	Taraba	Lau	Belel	17	
	Michika	Michika	Madzi	Adamawa	Gombi	Mayo Lope	26
			Michika I		Gombi	Ga'Anda	30
			Minkisi/ Wuro Ngiki		Song	Song Waje	22
			Moda / Dlaka / Ghenjuwa		Yola South	Bole Yolde Pate	29
	Mubi South	Lamorde	Borno	Askira / Uba	Gombi North	33	
	Yola North	Karewa	Taraba	Wukari	Hushere Zum	34	
		Gwadabawa	Benue	Guma	Kopa / Multhafu	21	
	Song	Dumne	Adamawa	Fufore	Chonku	20	
	Gombi	Boga/ Dingai	Adamawa	Hong	Abinsi	22	
Gombi North		Garaha			35		
Borno	Askira/Uba	Dille/Huyim	Borno	Askira / Uba	Husara / Tampul	16	
		Mussa			Wamdeo/Giwi	19	
		Ngulde		Adamawa	Gombi	Garkida	29
	Bama	Buduwa / Bula Chirabe	Borno	Hawul	Kwajaffa/Hang	31	
				Bama	Dipchari / Jere / Dar-Jamal / Kotembe	216	
					Shehuri / Hausari / Mairi	27	
					Andara / Ajiri /Wulba	80	
	Maiduguri	Mafoni	27				
	Dikwa	Dikwa	Borno	Bama	Mbuliya/Goniri/Siraja	76	
	Monguno	Monguno	Niger	Dikwa	Muliye / Jemuri	161	
	Ngala	Ngala	Borno	Diffa	Diffa	35	
				Ngala	Mafa	Anadua	49
					Ngala	Fuye	36
	Kala Balge	Rann A	Cameroon	Ngala	Ndufu	102	
	Dambo	Dambo	Borno	Marwa	Kusuri	12	
Chibok	Chibok Likama	Borno	Dambo	Mulgwai / Kopchi	27		
			Chibok	Koronglim	16		

MALNUTRITION SCREENING SUMMARY OF THE NEW ARRIVALS (CHILDREN 6 — 59 MONTHS)

Between 14 and 20 August 2023, an exhaustive nutrition screening using Mid-Upper Arm Circumference (MUAC) and oedema for acute malnutrition was conducted by sector partners for 288 children of 6-59 months. Of the 288 children screened, the MUAC reading indicated that 17 children were recorded in the red category, 37 children in the yellow category and 234 children in the green category. No case of oedema was reported in the seven LGAs assessed.

Among the 288 children screened, 92 arrived from neighbouring countries (2 in Kala / Balge, 73 in Mobbar and 17 in Monguno); of all the 92 children measured; 77 were in green, 13 were in yellow and two were in red. All children found with acute malnutrition have been admitted in the treatment programme.

Please note, the data presented above are not surveillance results and should be interpreted with caution.

LGA	Breakdown of MUAC reading by category						Total
	Green (≥12.5cm)		Yellow (11.5cm - 12.5cm)		Red (<11.5cm)		
	Inaccessible	Accessible	Inaccessible	Accessible	Inaccessible	Accessible	
Bama	106	5	6	0	8	0	125
Dikwa	18	0	5	0	3	0	26
Gwoza	4	0	3	0	3	0	10
Kala Balge	0	2	0	0	0	0	2
Mobbar	0	63	0	9	0	1	73
Monguno	0	12	0	4	0	1	17
Ngala	24	0	10	0	1	0	35
Total	152	82	24	13	15	2	288

■ Nourished
 ■ Moderate Acute Malnutrition (MAM)
 ■ Severe Acute Malnutrition (SAM)

LIMITATIONS

The Emergency Tracking Tool (ETT) figures reported are not cumulative of all the affected persons thus far, but rather provide a snapshot of the current displacement situation on the date indicated. The data and information reported on this dashboard are related solely to the movements caused by the above listed triggers between 14 - 20 August 2023.

When quoting, paraphrasing, or in any way using the information mentioned in this report, the source needs to be stated appropriately as follows: "Source: Displacement Tracking Matrix (DTM) of the International Organization for Migration, Nigeria Mission, August 2023".

For more information or to report an alert, please contact: DTM Nigeria: iomnigeriadtm@iom.int : <https://dtm.iom.int/nigeria>

