

ETT Report: No. 339 | 31 July — 06 August 2023

NUMBER OF NEW ARRIVALS **NEW ARRIVALS SCREENING BY NUTRITION PARTNERS**

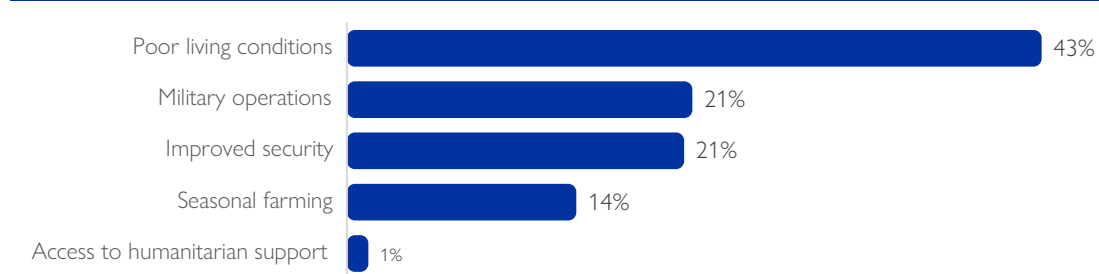


The DTM Emergency Tracking Tool (ETT) is deployed to track and collect information on large and sudden population movements, provide frequent updates on the scale of displacement and quantify the affected population when needed. As a sub-component of the mobility tracking methodology in Nigeria, ETT utilizes direct observations and a broad network of key informants to capture the best estimates of the affected population per location, enabling targeted humanitarian response planning.

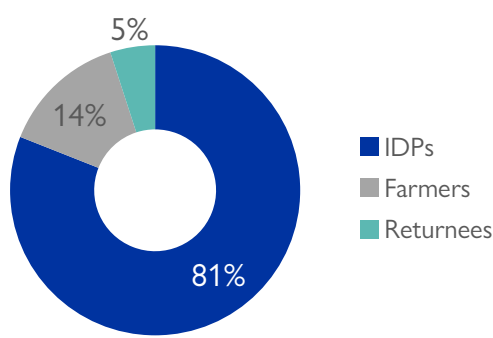
Between 31 July and 06 August 2023, a total of 1,589 new arrivals were recorded at locations in Adamawa and Borno states. The new arrivals were recorded at locations in Askira/Uba, Bama, Dikwa, Gwoza, Kaga, Kala/Balge*, Monguno and Ngala Local Government Areas (LGAs) of the most conflict-affected Borno State and in Fufore, Hong, Lamurde, Maiha, Michika, Mubi South, Mubi North, Yola North and Yola South LGAs of Adamawa State.

ETT assessments identified the following movement triggers: poor living conditions (678 individuals or 43%), military operations (337 individuals or 21%), improved security (329 individuals or 21%), seasonal farming (224 individuals or 14%) and access to humanitarian support (21 individuals or 1%).

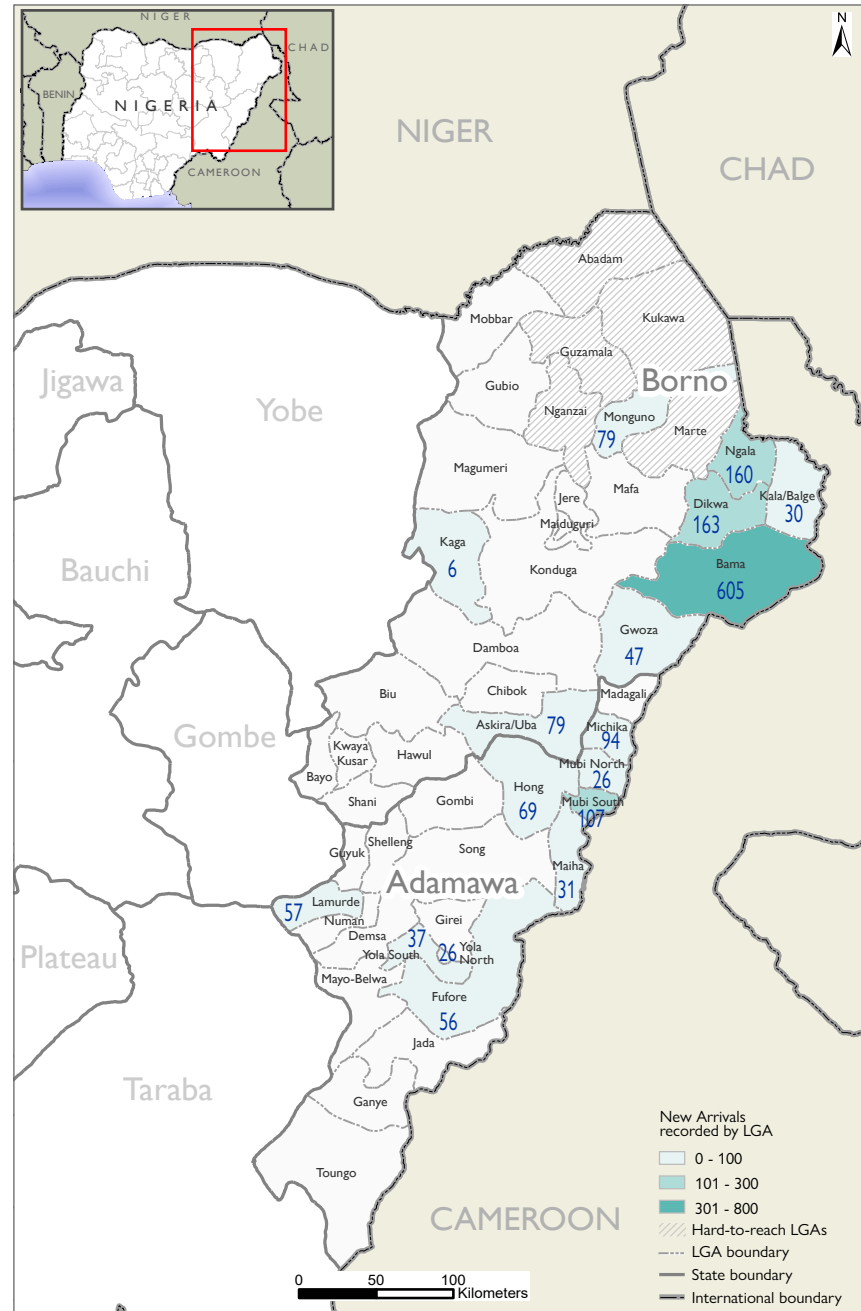
SUMMARY OF THE NEW ARRIVALS



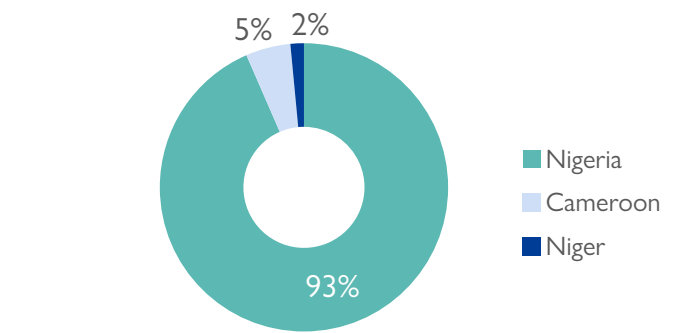
Percentage of individuals by movement trigger



Arriving population



Map of the new arrivals registered[§]



Country of departure of the arriving population

LGAS OF MAJOR NEW ARRIVALS

Bama: Five hundred and twenty eight (528) new arrivals were recorded in Bama LGA of Borno State. Ninety-one per cent arrived from hard-to-reach/inaccessible locations (Dapchari / Jere / Dar-jamal / Kotembe, Lawanti / Malam /Mastari / Abbaram and Mbuliya / Goniri / Siraja wards) within Bama LGA of Borno State and nine per cent were Nigerian nationals who arrived from Marwa region of Cameroon. Sixty-seven per cent of the movements were triggered by military operations and 33 per cent were as a result of improved security.

Dikwa: One hundred and sixty three (163) new arrivals were recorded in Dikwa LGA of Borno State. All arrivals from hard-to-reach/inaccessible locations (Boboshe, Ngudoram and Sogoma / Afuye wards) within Dikwa LGA of Borno State. All movements were triggered by poor living conditions in areas of origin.

Ngala: One hundred and sixty (160) new arrivals were recorded in Ngala LGA of Borno State. Eighty-five per cent arrived from Konduga LGA and 15 per cent arrived from hard-to-reach/inaccessible location (Lawanti / Malam / Masteri / Abbaram ward) in Bama LGA of Borno State. All movements were triggered by poor living conditions.

Mubi South: One hundred and seven (107) new arrivals were recorded in Mubi South LGA of Adamawa State. Sixty-eight per cent arrived from Madagali LGA of Adamawa State, 32 per cent arrived from Gwoza LGA of Borno State. Seventy-five per cent of movements were triggered by poor living conditions and 25 per cent were as a result of seasonal farming.

[§]The depiction and use of boundaries, geographic names, and related data shown on this map and included in this report are not warranted to be error-free, nor do they imply a judgment on the legal status of any territory or any endorsement or acceptance of such boundaries by IOM.
[§]New arrivals registered by LGA.
^{*}Movements in Kala/Balge were captured by ETT outreach staff in the LGA.

Table 1. Details of new arrivals by locations — only the movements with at least 18 persons are listed below

| Arrival location | | | Movement location | | | Number of individuals |
|------------------|------------|---------------------------|-------------------|---------------------------|--|-----------------------|
| State | LGA | Ward | State | LGA | Ward | |
| Adamawa | Fufore | Pariya | Adamawa | Song | Song Waje | 24 |
| | | Ribadu | | Girei | Jera Bonyo | 18 |
| | Hong | Thilbang | Adamawa | Gombi | Garkida | 27 |
| | | Uba | | Hong | Garaha | 42 |
| | Lamurde | Lafiya | Adamawa | Guyuk | Dumna | 38 |
| | | Waduku | | | Banjiram | 19 |
| | Maiha | Tambajam | Adamawa | Mubi North | Lokuwa | 19 |
| | Michika | Garta / Ghunchi | Adamawa | Michika | Zah | 21 |
| | | | | | Michika li | 36 |
| | | Michika I | | | Girei | Jera Bonyo |
| | Mubi South | Lamorde | Adamawa | Madagali | Hyambula | 22 |
| | | Mugulbu/ Yadafa | Borno | Gwoza | Hambagda / Liman Kara / New Settlement | 34 |
| | | Mujara | Adamawa | Madagali | Pallam | 32 |
| | | | | | Madagali | 19 |
| | Yola North | Jambutu | Adamawa | Mayo - Belwa | Mayo - Belwa | 26 |
| Yola South | Ngurore | Borno | Bama | Shehuri / Hausari / Mairi | 21 | |
| Mubi North | Mayo Bani | Adamawa | Yola South | Adarawo | 26 | |
| Borno | Askira/Uba | Dille / Huyum | Borno | Askira / Uba | Lassa | 19 |
| | | Zadawa / Hausari | Adamawa | Hong | Uba | 29 |
| | Bama | Buduwa / Bula Chirabe | Borno | Bama | Dipchari / Jere / Dar-Jamal / Kotembe | 237 |
| | | | Cameroon | Konduga | Auno / Chabbol | 77 |
| | | Shehuri / Hausari / Mairi | Borno | Bama | Mora | 46 |
| | | | | | Mbuliya/Goniri/Siraja | 163 |
| | Dikwa | Dikwa | Borno | Dikwa | Lawanti / Malam / Mastari / Abbaram | 82 |
| | | | | | Sogoma / Afuye | 56 |
| | | | | | Boboshe | 57 |
| | Gwoza | Pulka / Bokko | Borno | Gwoza | Ngudoram | 50 |
| | | | Borno | Gwoza | Gawva / Agapalwa | 20 |
| | Monguno | Monguno | Borno | Kukawa | Moduari / Barwari | 34 |
| | | | Niger | Diffa | Diffa | 29 |
| | Ngala | Ngala | Borno | Bama | Lawanti / Malam / Mastari / Abbaram | 24 |
| | | | | Konduga | Auno / Chabbol | 136 |
| Kala Balge | Rann A | Cameroon | Marwa | Makari | 30 | |

MALNUTRITION SCREENING SUMMARY OF THE NEW ARRIVALS (CHILDREN 6 — 59 MONTHS)

Between 31 July and 06 August 2023, an exhaustive nutrition screening using Mid-Upper Arm Circumference (MUAC) and oedema for acute malnutrition was conducted by sector partners for 309 children of 6-59 months. Of the 309 children screened, the MUAC reading indicated that 23 children were recorded in the red category, 34 children in the yellow category and 252 children in the green category. No case of oedema was reported in the seven LGAs assessed.

Among the 309 children screened, 101 children arrived from neighbouring countries (29 in Bama, 7 in Kala / Balge, 47 in Mobbar and 18 in Monguno); of all the 309 children measured; 88 were in green, seven were in yellow and six were in the red. All children found with acute malnutrition have been admitted in the treatment programme.

Please note, the data presented above are not surveillance results and should be interpreted with caution.

| LGA | Breakdown of MUAC reading by category | | | | | | Total |
|------------|---------------------------------------|------------|--------------------------|------------|---------------|------------|-------|
| | Green (≥12.5cm) | | Yellow (11.5cm - 12.5cm) | | Red (<11.5cm) | | |
| | Inaccessible | Accessible | Inaccessible | Accessible | Inaccessible | Accessible | |
| Bama | 100 | 26 | 14 | 2 | 13 | 1 | 156 |
| Dikwa | 25 | 0 | 3 | 0 | 1 | 0 | 29 |
| Gwoza | 5 | 2 | 2 | 0 | 0 | 0 | 9 |
| Kala Balge | 0 | 7 | 0 | 0 | 0 | 0 | 7 |
| Mobbar | 0 | 43 | 0 | 3 | 0 | 1 | 47 |
| Monguno | 6 | 12 | 1 | 2 | 0 | 4 | 25 |
| Ngala | 9 | 17 | 0 | 7 | 1 | 2 | 36 |
| Total | 145 | 107 | 20 | 14 | 15 | 8 | 309 |

■ Nourished
 ■ Moderate Acute Malnutrition (MAM)
 ■ Severe Acute Malnutrition (SAM)

LIMITATIONS

The Emergency Tracking Tool (ETT) figures reported are not cumulative of all the affected persons thus far, but rather provide a snapshot of the current displacement situation on the date indicated. The data and information reported on this dashboard are related solely to the movements caused by the above listed triggers between 31 July - 06 August 2023.

When quoting, paraphrasing, or in any way using the information mentioned in this report, the source needs to be stated appropriately as follows: "Source: Displacement Tracking Matrix (DTM) of the International Organization for Migration, Nigeria Mission, August 2023".

For more information or to report an alert, please contact: DTM Nigeria: iomnigeriadtm@iom.int : <https://dtm.iom.int/nigeria>

