

### OVERVIEW

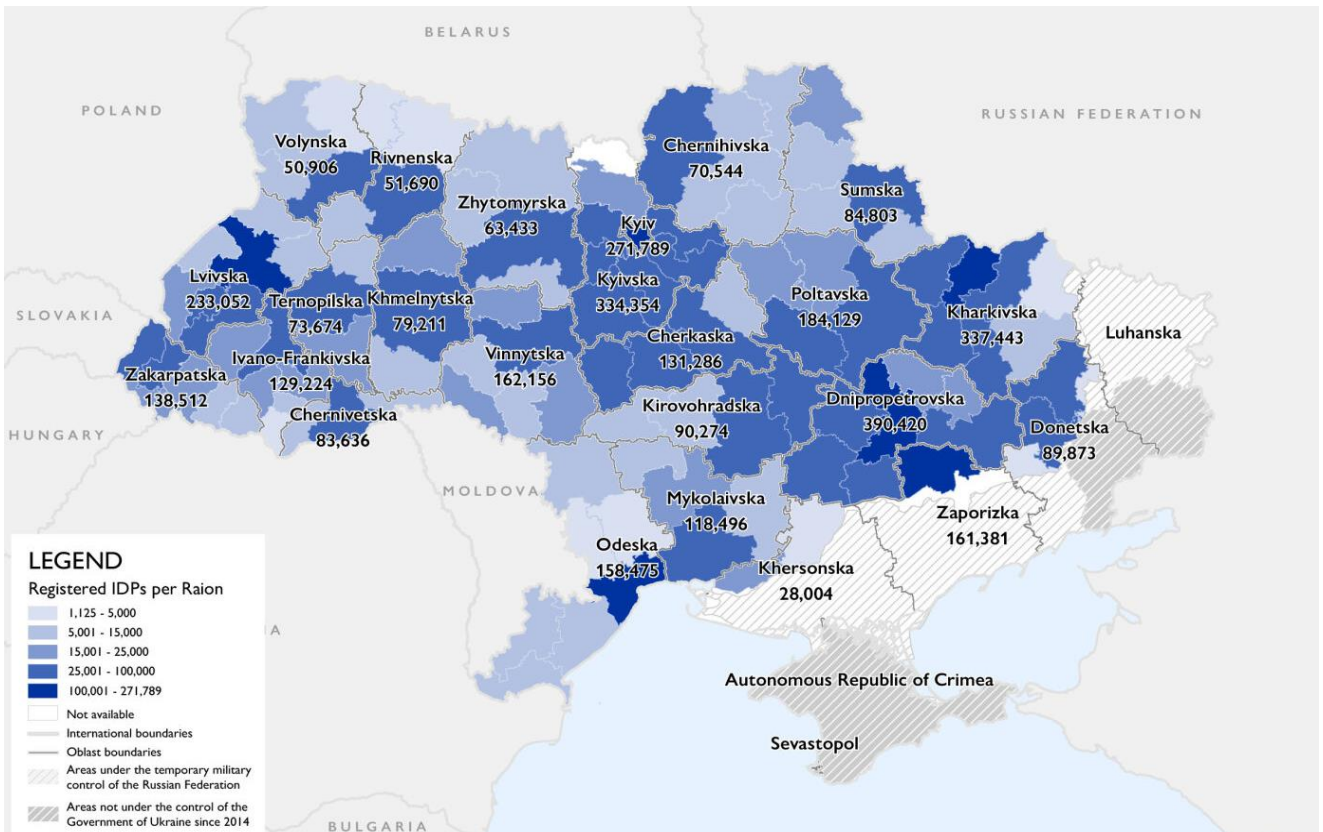
The Registered IDP Area Baseline Assessment provides granular data on the number and geographic location of officially registered internally displaced persons (IDPs). This report assesses registered IDP presence at the hromada level, also mapping the recorded change since the previous round. Round 27 presents the data of the registered IDP population disaggregated by sex, age and state-recognized disability status.<sup>1</sup>

The data collected for the Area Baseline Assessment Round 27 reflects the up-to-date local administrative register of the IDP population as of 31 August 2023, equivalent to a total of 3,516,765 registered IDPs. Registered IDP figures were collected for 1,039 hromadas (78% of all hromadas covered in the Ukrainian government-controlled areas). Data disaggregated by age, sex and disability status were provided for around 76 per cent of the administrative units covered.

For this assessment, IOM define IDPs as persons who officially registered as fleeing their habitual place of residence due to the current war in Ukraine.

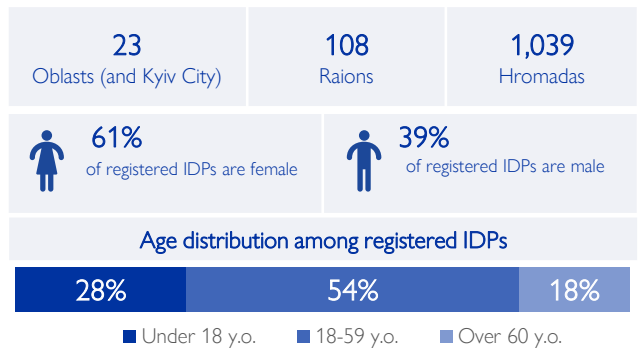
*Kharkivska KIs recently updated their methodology for reporting registered IDP figures. In particular, the figures provided now exclude IDPs who registered before February 24, 2022, as well as individuals who have de-registered. As a result, the figures reported for Kharkivska oblast are substantially lower than in previous rounds.*

Map 1: Registered IDP presence per raion, as of 31 August 2023



### KEY FINDINGS

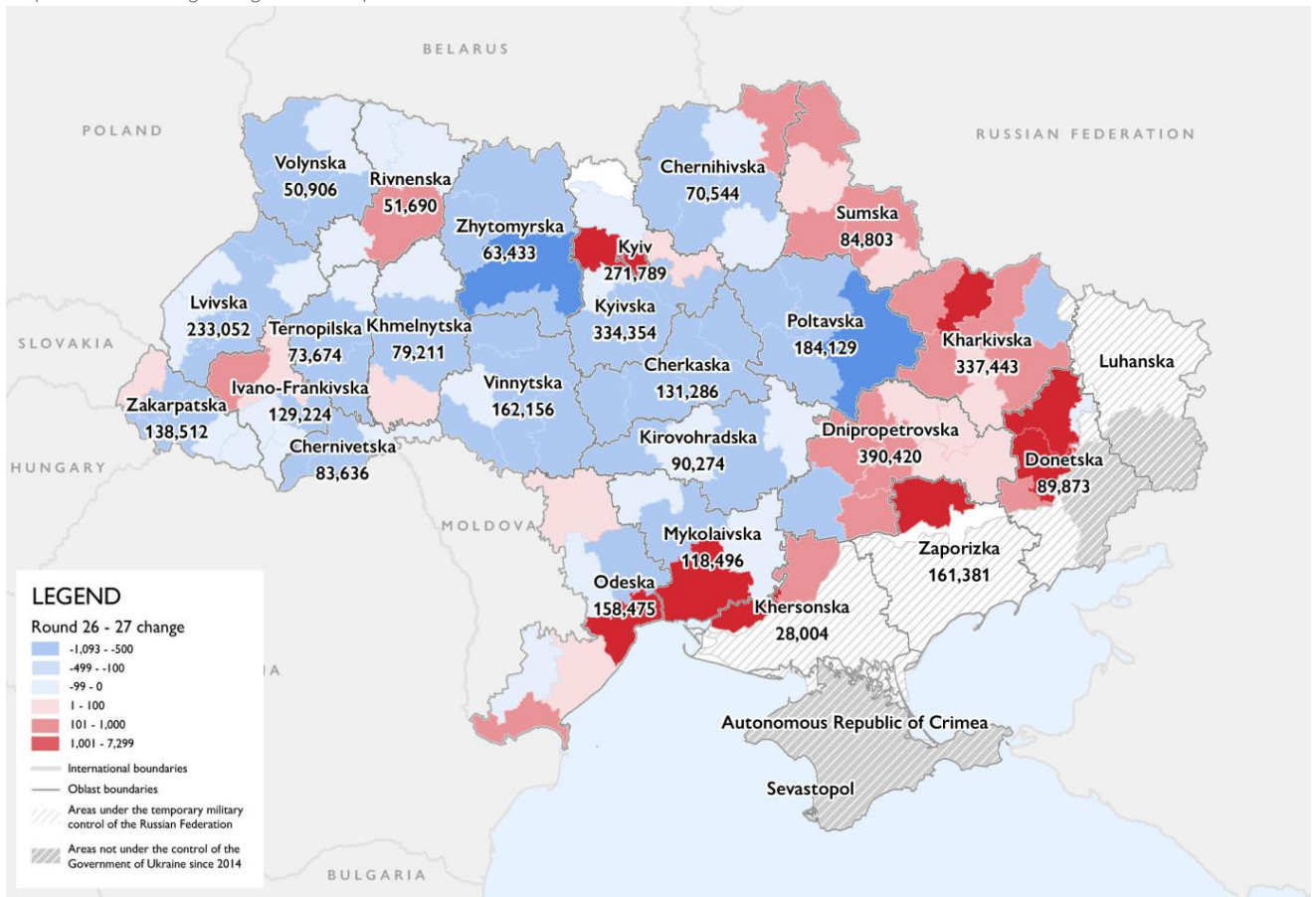
- Among oblasts, **Dnipropetrovska (390,420), Kharkivska (337,443), and Kyivska (334,354)** have the highest number of officially registered IDPs.
- At the raion level, **Kyivska (271,789), Kharkivskiyi (172,172), and Dniprovskiyi (167,655)** host the highest number of registered IDPs.
- **Zakarpatska and Cherniveetska Oblasts have the highest share of registered IDPs aged 18 and under (36% and 35% respectively), while Kharkivska and Donetska Oblasts have the highest share of registered IDPs aged 60 and over (29% and 28% respectively).**
- Across the country, around **6 per cent of registered IDPs have a state-recognized disability status.**



<sup>1</sup> Information on disability status as conveyed in this report does not reflect international standards guidelines for the inclusion of persons with disabilities but does reflect disability status as recognized by the Government of Ukraine.

Disclaimers: The data in this report was sourced locally from oblast authorities and their official IDP registration data per oblast, raion, and hromada, where available. As such, it likely represents an undercount of those who have been de facto forced to flee their homes.

Map 2: Absolute change in registered IDPs per raion between Rounds 26 and 27



## CHANGES IN REGISTERED IDP FIGURES

Changes in the caseload of registered IDPs are measured controlling for variations in the area covered compared to the previous round. The map above shows the changes in hromadas that were assessed in both Rounds 26 and 27.

Consistent with previous trends, the number of registered IDPs in the eastern and southern oblasts continues to grow. The most significant increases were observed in Kharkivska (+7,325 IDPs from R26)\*, Kyiv city (+7,299), Donetska (+3,621), Odeska (+2,801), Zaporizka (+2,795), Sumska (+1,649), Dnipropetrovska (+1,570) oblasts.

The increase in the number of registered IDPs in Kharkivska Oblast is primarily attributable to displacement from communities in the frontline area, especially from Kupianskyi Raion and Vovchanska Hromada. As in past months, displaced individuals from these areas prevalently register in Kharkiv city, which currently accounts for 30 per cent of all displacement in the region.

Intra-oblast displacement remains prevalent in Donetska and Sumska Oblasts as people move from areas experiencing heightened hostilities to safer locations. In Donetska Oblast, over 90,000 people were registered as IDPs as of the end of

August, most of them in large urban areas such as Kramatorka and Pokrovska Hromadas. Similar figures are observed in Sumska Oblast (currently hosting around 85,000 registered IDPs), where residents tend to move farther away from the border towards Sumy city or other safer urban hromadas.

The Kakhovka dam destruction and the subsequent drop in water levels in the Kakhov reservoir continue to affect displacement, especially in Dnipropetrovska Oblast. In August, KIs reported ongoing movements of individuals from areas in the southern part of the oblast, where access to water continues to be limited and shelling remains frequent. Similarly, displacement from Khersonska Oblast remains the main driver of new registrations in Mykolaiv and Odesa cities.


*\*Variations in registered IDPs in Kharkivska Oblast between Round 26 and 27 retro-actively account for the fact that oblast authorities changed the way they report official IDP figures. Therefore, the rate of change between the two rounds shows the actual rate of change of registered IDPs (displaced since 2022) and not variation due to methodological changes.*

### DEMOGRAPHICS

Consistent with Round 26, central and western oblasts have a higher proportion of registered younger IDPs. The oblasts that noted a higher-than-average share of registered IDPs under 18 included Zakarpatska (36%), Chernivetska (35%), Vinnytska (32%), Zhytomyrska (31%), Kirovohradka, and Volynska (29% each). In contrast, Kharkivska (29%) and Donetska (28%) Oblasts observe a relatively high proportion of registered IDPs aged 60 and over.

Moreover, the proportion of female IDPs in all western oblasts is significantly higher than in the rest of the country, with Ivano-Frankivska (68%) and Zakarpatska (65%) Oblasts having the highest share. Conversely, in frontline oblasts, the proportion of male IDPs is higher than in the rest of the country, peaking in Khersonska (47%).

Overall, the above trends seem to indicate that displaced women and children tend to register as IDPs further away from the areas affected by the war, while the displaced male and older population tend to remain closer to their habitual place of residence.



**6%** of registered IDPs are recorded to have a state-recognised disability status

### AREA BASELINE METHODOLOGY

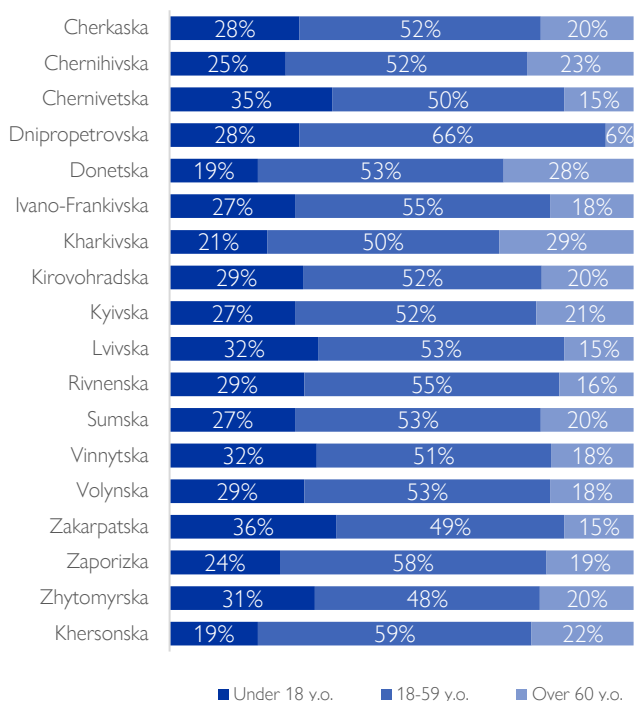
Data for the Area Baseline Assessment is collected through a network of Key Informants within the local oblast administrative bodies across the country. Every month, IOM records figures on registered displacement directly from the regional authorities, as well as sex, age and disability disaggregated estimates of the registered IDP population. In addition, IOM collects feedback from local authorities to explain changes across round and to provide interpretation for the trends observed.

In line with the established Displacement Tracking Matrix (DTM) approach, IOM endeavors to regularly collect data on the registered IDP population in all territories under the control of the Government of Ukraine. While data collection capacity grows, geographical coverage can change across rounds.

The figures provided in this report reflect the recorded registered IDP population, and as such do not include displaced individuals who have not officially registered with the local authorities. IDPs who have registered before February 24, 2022, are excluded from the reported figures in all oblasts that provide this information, namely: Cherkaska, Dnipropetrovska, Kharkivska, Kirovohradka, Kyiv City, Mykolaivska, Poltavska, Sumska, Ternopilska and Zaporizka Oblasts.

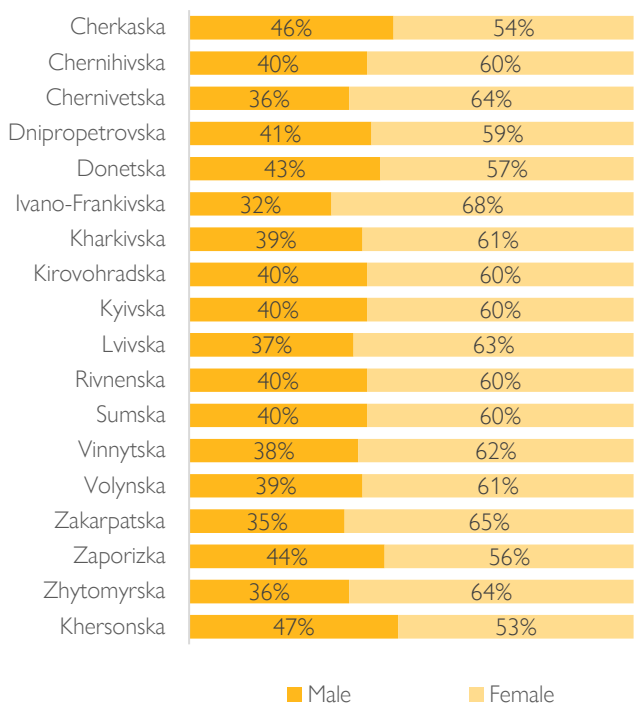
### AGE DISTRIBUTION OF REGISTERED IDPs

Figure 1: Age distribution among registered IDPs, by oblast.\*



### SEX DISTRIBUTION OF REGISTERED IDPs


Figure 2: Sex distribution among registered IDPs, by oblast.\*



\* Data on the age, sex and disability status of registered IDPs is not available for Odeska, Poltavska, Kyiv city, Khersonska Oblasts.

ADMINISTRATIVE UNIT		R18	R19	R20	R21	R22	R23	R24	R25	R26	R27
Oblast	Raion	28 Nov – 11 Dec	12-25 Dec	16-31 Jan.	25 - 28 Feb.	26 - 31 March	24 - 30 April	25-31 May	26-30 June	24-31 July	24-31 August
Cherkaska	Cherkaskyi	66,075	65,416	64,084	60,444	59,837	59,167	59,234	58,945	58,636	58,391
	Umanskyi	39,289	38,739	38,163	34,255	34,419	34,095	34,018	33,852	33,648	33,368
	Zolotonyskyi	16,091	15,829	15,526	14,675	14,569	14,395	14,320	14,240	14,206	14,045
	Zvenyhorodskyyi	29,521	29,011	28,413	26,692	26,466	26,239	26,145	25,896	25,770	25,482
Chernihivska	Chernihivskyyi	35,526	35,181	33,788	32,480	31,980	31,789	32,301	32,488	31,929	31,828
	Koriukivskyyi	8,636	8,463	8,236	8,115	7,950	7,903	8,069	8,091	8,089	8,073
	Nizhynskyyi	17,620	17,041	16,209	15,439	14,843	14,656	14,541	14,282	14,141	13,959
	Novhorod-Siverskyi	6,140	6,075	6,059	6,055	6,057	6,123	6,505	6,640	6,908	7,038
Chernivetska	Prylutskyi	10,883	10,742	10,534	10,253	10,071	9,954	9,839	9,794	9,691	9,646
	Chernivetskyi	59,019	59,130	56,685	66,951	66,045	65,910	65,516	64,595	64,388	64,109
Donetska	Dnistrovskyyi	7,857	7,816	7,293	11,838	11,760	11,427	11,339	11,321	11,321	11,315
	Vyzhnytskyi	4,470	3,955	3,473	9,148	9,019	8,789	8,672	8,527	8,509	8,212
	Bakhmutskyyi	6,615	6,620	6,641	4,730	4,545	3,011	2,940	2,800	2,760	2,695
	Kramatorskyi	15,824	16,373	18,301	31,135	32,647	35,250	37,390	39,615	41,689	43,707
Dnipropetrovska	Pokrovskyyi	18,002	18,674	20,281	30,810	33,636	35,778	37,482	39,329	40,879	42,346
	Volnovaskyyi	0	0	-	327	422	543	626	761	924	1,125
	Dniprovskyyi	160,307	160,161	160,255	161,172	162,041	163,198	164,424	165,657	166,874	167,655
	Kamianskyi	37,663	37,586	37,625	37,725	38,004	38,324	38,474	38,783	38,964	39,195
	Kryvorizkyi	65,712	66,354	67,242	67,694	68,129	68,353	72,596	72,843	72,841	72,555
	Nikopolskyi	34,264	34,824	37,053	40,037	41,823	43,114	44,382	45,501	46,043	46,698
	Novomoskovskyyi	17,424	17,241	16,997	16,960	16,952	16,968	17,011	17,045	17,061	17,099
Ivano-Frankivska	Pavlohradskyyi	22,103	22,183	22,327	22,762	23,047	23,182	19,105	19,225	19,354	19,428
	Synelnykivskyyi	25,359	25,380	25,590	25,929	26,311	26,718	27,120	27,499	27,708	27,790
	Ivano-Frankivskyyi	56,963	61,508	57,082	58,729	58,296	56,430	57,869	57,641	57,723	57,780
	Kaluskyi	18,628	20,355	24,196	17,288	18,722	16,787	18,181	17,707	17,295	17,552
	Kolomyiskyyi	29,132	26,263	28,613	22,007	21,477	21,179	20,872	20,677	20,522	20,345
	Kosivskyyi	9,524	9,514	10,828	8,766	8,592	8,442	8,356	8,209	8,158	8,095
Kharkivska	Nadvirnianskyi	25,270	21,428	19,681	23,010	22,533	22,097	21,778	21,607	21,281	21,217
	Verkhovynskyyi	5,274	5,267	1,084	4,652	4,554	4,439	4,389	4,319	4,287	4,235
	Bohodukhivskyyi	106,736	106,968	62,282	63,588	62,570	62,823	63,263	63,664	48,517	48,727
	Chuhuivskyyi	46,253	46,253	47,661	49,648	49,799	51,656	54,867	54,272	39,423	40,328
	Iziumskyyi	26,931	26,929	29,404	23,655	30,856	30,867	31,226	31,968	11,849	12,487
	Kharkivskyyi	193,777	193,777	249,297	259,086	262,129	267,006	271,028	278,286	166,616	172,172
	Krasnohradskyyi	35,453	35,453	34,990	36,869	35,619	35,730	35,475	35,792	33,047	33,531
Khersonska	Kupianskyi	3,366	3,366	3,647	3,629	4,390	4,633	4,876	5,132	3,090	2,593
	Lozivskyyi	29,838	29,838	29,665	30,679	30,109	30,471	30,674	30,945	27,576	27,605
	Beryslavskyyi	-	-	1,032	1,229	1,229	1,229	2,512	2,768	3,111	3,328
Khmelnitska	Khersonskyyi	-	-	-	9,732	9,732	9,732	20,043	23,175	23,641	24,676
	Kamianets-Podilskyyi	12,284	12,130	11,916	10,545	10,446	10,424	10,198	13,076	13,534	13,538
	Khmelnitskyi	60,195	59,515	59,259	56,925	54,171	53,344	52,808	50,970	50,616	50,322
Kirovohradsk	Shepetivskyyi	20,783	20,553	19,338	18,331	16,954	16,434	16,147	16,116	15,433	15,351
	Holovanivskyyi	12,868	13,454	13,148	12,929	12,682	12,532	12,345	12,186	12,175	11,943
	Kropyvnytskyi	41,353	44,239	43,682	43,336	43,063	42,897	42,633	42,620	42,530	42,262
	Novoukrainskyi	11,968	11,648	11,330	11,117	11,006	10,923	10,825	10,751	10,642	10,636
	Oleksandriiskyyi	25,311	26,685	26,324	26,122	25,954	25,804	25,614	25,532	25,479	25,433
Kyiv City	Kyivska	210,033	213,634	225,074	230,689	236,031	246,089	253,475	258,875	264,490	271,789
	Bilotserkivskyyi	73,286	72,078	71,425	69,440	69,193	68,577	67,988	67,639	67,535	67,212
	Boryspilskyyi	42,245	41,936	41,830	40,794	39,976	39,784	39,707	39,776	39,984	39,812
	Brovarskyyi	37,673	37,780	37,810	37,496	36,965	37,169	37,390	37,491	38,083	38,165
	Buchanskyi	78,185	79,584	80,172	82,767	82,931	83,794	84,982	85,609	85,939	87,013
	Fastivskyyi	30,785	30,489	30,330	29,759	30,604	30,240	30,126	30,098	30,158	30,089
	Obukhivskyyi	60,132	59,331	58,940	57,391	57,011	56,604	56,257	56,008	55,941	55,563
	Vyshhorodskyyi	16,431	16,440	16,307	16,390	14,982	15,518	15,766	15,836	16,508	16,500

REGISTERED IDP POPULATION



NB. The lack of a value in the cells signifies that the information is unavailable (either because official data is inaccessible in occupied areas or due to the non-receipt of data in non-occupied areas). Conversely, a value of 0 indicates that the authorities have provided the data, but no IDPs have been recorded.

# REGISTERED IDP AREA BASELINE ASSESSMENT

## UKRAINE - ROUND 27 - AUGUST 2023

ADMINISTRATIVE UNIT		R18	R19	R20	R21	R22	R23	R24	R25	R26	R27
Oblast	Raion	28 Nov – 11 Dec.	12-25 Dec.	16-31 Jan.	25 - 28 Feb.	26 - 31 March	24 - 30 April	25-31 May	26-30 June	24-31 July	24-31 August
Lvivska	Chervonohradskiy	15,916	15,703	17,355	17,131	14,302	14,024	13,950	13,876	13,746	13,498
	Drohobyt'skiy	36,382	35,472	32,206	31,790	33,179	32,104	31,725	31,470	31,149	31,007
	Lvivskiy	132,305	130,284	129,020	127,354	126,133	125,821	125,712	125,568	125,494	125,386
	Sambirskiy	17,650	17,316	16,562	16,348	16,316	20,111	16,071	15,939	15,807	15,716
	Stryiskiy	35,148	34,439	33,474	33,042	32,115	27,730	31,443	31,278	31,071	30,873
	Yavorivskiy	9,203	9,023	8,809	8,695	8,536	8,382	8,290	8,184	8,095	8,046
	Zolochivskiy	10,171	9,813	9,641	9,517	9,071	8,890	8,782	8,630	8,571	8,526
Mykolaivska	Bashtanskyy	14,000	12,904	14,027	14,224	14,428	14,320	14,461	14,296	14,485	14,473
	Mykolaivskiy	60,321	48,795	66,237	67,168	71,098	77,384	79,650	69,506	71,876	73,358
	Pervomaiskiy	14,582	8,903	14,411	14,613	13,693	7,859	7,387	12,797	12,740	12,680
	Voznesenskyy	21,128	18,464	21,046	21,342	20,268	19,832	19,619	18,588	18,374	17,985
Odeska	Berezivskiy	4,380	4,756	4,872	4,691	4,488	4,376	4,320	4,286	4,252	4,138
	Bilhorod-Dnistrovskiy	5,907	5,937	5,788	5,871	5,960	5,880	5,920	5,932	6,004	6,032
	Bolhradskiy	8,295	8,320	8,265	8,193	8,029	7,653	7,454	7,449	7,415	7,345
	Izmail'skiy	13,821	13,997	14,229	14,422	14,536	14,672	14,817	14,647	14,814	14,997
	Odeskyy	83,678	86,338	93,524	97,163	99,742	102,521	105,787	108,657	111,707	114,492
Poltavska	Podil'skiy	10,514	10,586	10,563	10,572	10,521	10,362	10,372	10,226	9,898	9,900
	Rozdilnianskyy	2,292	2,303	2,315	2,301	2,289	1,864	1,755	1,766	1,584	1,571
	Kremenchut'skiy	51,713	50,797	50,061	49,898	50,099	49,909	49,733	49,410	49,253	48,849
	Lubenskyy	23,287	22,792	22,219	22,147	21,784	21,553	21,327	21,007	20,800	20,626
Rivnenska	Myrhorodskiy	26,885	26,045	25,419	25,336	24,887	24,645	24,473	24,142	23,959	23,717
	Poltavskiy	99,746	97,783	96,034	95,721	95,334	94,669	93,825	92,753	92,030	90,937
	Dubenskyy	13,863	14,031	9,551	8,537	7,933	7,765	7,607	7,499	7,430	7,339
Sum'ska	Rivnenskyy	52,512	53,047	37,268	37,571	36,329	35,879	35,593	35,261	34,381	34,880
	Sarnenskyy	9,484	9,555	6,335	6,170	5,889	5,185	5,095	4,923	4,770	4,693
	Varaskyy	6,548	6,618	5,490	5,372	5,307	5,217	5,101	5,024	4,823	4,778
	Konotop'skiy	6,997	6,997	7,170	7,059	7,038	7,151	7,034	7,116	7,189	7,270
Ternopil'ska	Okhtyr'skiy	14,532	14,534	14,666	14,861	14,756	14,831	14,468	14,741	14,865	14,941
	Romenskyy	7,733	7,733	7,572	7,314	7,207	7,129	7,083	7,093	7,112	7,391
	Shostkyn'skiy	9,832	9,832	11,207	13,895	14,271	14,601	15,349	15,987	16,505	16,984
	Sum'skiy	32,874	32,874	28,511	34,100	34,449	35,523	36,134	36,178	37,483	38,217
Vinnytska	Chortkivskiy	19,023	18,633	18,002	17,440	17,116	16,923	16,638	16,309	16,067	15,827
	Kremenetskyy	11,425	11,116	10,787	10,448	10,224	10,048	9,878	9,707	9,641	9,559
	Ternopil'skiy	53,921	52,788	51,982	50,979	50,334	49,782	49,268	48,772	48,560	48,288
Volyn'ska	Haisyn'skiy	28,706	29,098	29,612	26,210	26,374	25,994	25,714	24,749	25,155	24,925
	Khmilnytskyy	21,840	21,337	20,701	26,091	20,233	19,784	19,504	19,062	18,589	18,331
	Mohyliv-Podil'skiy	13,973	14,265	16,450	13,318	16,875	16,630	16,505	16,154	16,209	16,051
	Tulchyn'skiy	16,656	16,788	15,925	15,593	14,081	13,918	13,779	14,612	13,563	13,420
	Vinnytskyy	78,363	81,482	79,156	74,907	77,250	76,630	76,224	76,040	74,939	74,680
Zakarpatska	Zhmeryn'skiy	17,116	17,037	16,728	11,869	15,368	15,167	14,998	14,390	14,840	14,749
	Kamin-Kashyr'skiy	5,247	5,148	4,867	4,851	4,629	4,563	4,394	4,306	4,270	4,175
	Kovel'skiy	14,735	14,188	13,462	13,209	12,861	12,625	12,491	12,404	12,272	12,019
	Lut'skiy	19,930	19,944	19,948	26,976	26,295	25,974	25,697	25,528	25,442	25,217
Zakarpatska	Volodymyr-Volyn'skiy	12,082	12,030	11,724	12,706	10,731	10,531	10,295	9,970	9,834	9,495
	Berehivskiy	19,048	9,718	13,359	13,006	17,582	17,364	16,818	17,075	16,952	16,821
	Khust'skiy	19,545	26,640	15,923	15,502	25,174	24,784	24,784	24,317	24,049	23,786
	Mukachiv'skiy	49,324	49,640	40,040	38,981	37,438	36,896	36,461	36,295	36,104	35,777
	Rakhiv'skiy	10,044	10,649	10,694	10,411	9,122	8,972	8,955	8,772	8,611	8,529
Zaporizka	Tiachiv'skiy	13,376	9,049	19,405	18,892	12,125	12,041	12,041	11,773	11,632	11,551
	Uzhhorod'skiy	51,084	51,032	50,365	49,033	42,354	42,141	42,111	41,928	42,029	42,048
	Berdianskyy	18,327	15,684	18,166	-	-	-	-	-	-	-
	Melitopol'skiy	6,681	6,545	6,424	-	-	-	-	-	-	-
Zhytomyrska	Polohiv'skiy	6,416	9,480	9,439	577	533	-	-	-	-	-
	Vasyliv'skiy	3,892	4,708	3,354	-	-	-	-	-	-	-
	Zaporizkyy	161,466	163,782	165,942	165,501	168,164	171,718	149,458	152,812	158,586	161,381
Zhytomyrska	Berdychiv'skiy	8,621	8,461	8,089	7,884	7,806	7,462	7,109	7,133	6,989	6,845
	Korostenskyy	12,181	11,921	12,052	11,792	11,731	11,322	11,122	11,129	11,102	10,996
	Novohrad-Volyn'skiy	6,865	6,570	6,282	5,805	5,682	5,374	5,374	5,292	5,234	5,015
	Zhytomyr'skiy	42,979	42,809	42,529	42,081	41,531	41,254	41,176	41,106	41,077	40,577

**Disclaimer:** The opinions expressed in this publication do not necessarily reflect the views of the International Organization for Migration (IOM). The designations employed and the presentation of material throughout the report do not imply expression of any opinion whatsoever on the part of IOM concerning the legal status of any country, territory, city or area, or of its authorities, or concerning its frontiers or boundaries.