

ETT Report: No. 67 | 14 – 22 May 2018

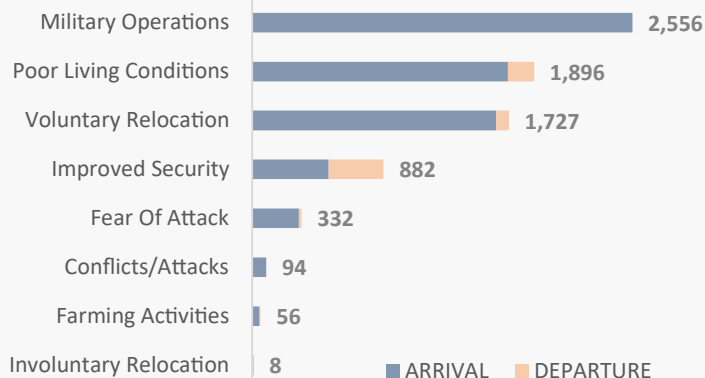
SUMMARY OF MOVEMENTS

Total
Arrivals: 6,897 individuals
Departures: 654 individuals

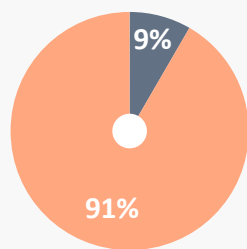
Within the period of 14 – 22 May 2018, a total of 7,551 movements were recorded, including 6,897 arrivals and 654 departures at locations in Askira/Uba, Bama, Biu, Chibok, Damboa, Demsa, Dikwa, Fufore, Girei, Gombi, Gubio, Guzamala, Gwoza, Hawul, Hong, Jere, Kaga, Kala/Balge, Konduga, Kukawa, Madagali, Mafa, Magumeri, Maiha, Michika, Mobbar, Monguno, Mubi-North, Mubi-South, Ngala, Nganzai, Numan, Yola-North and Yola-South Local Government Areas (LGAs) of Adamawa and Borno States.

Assessments identified the following main triggers of movements: military operations (34%), poor living conditions (25%), voluntary relocation (23%), improved security (12%), fear of attacks (4%), ongoing conflict (1%) and farming activities (1%).

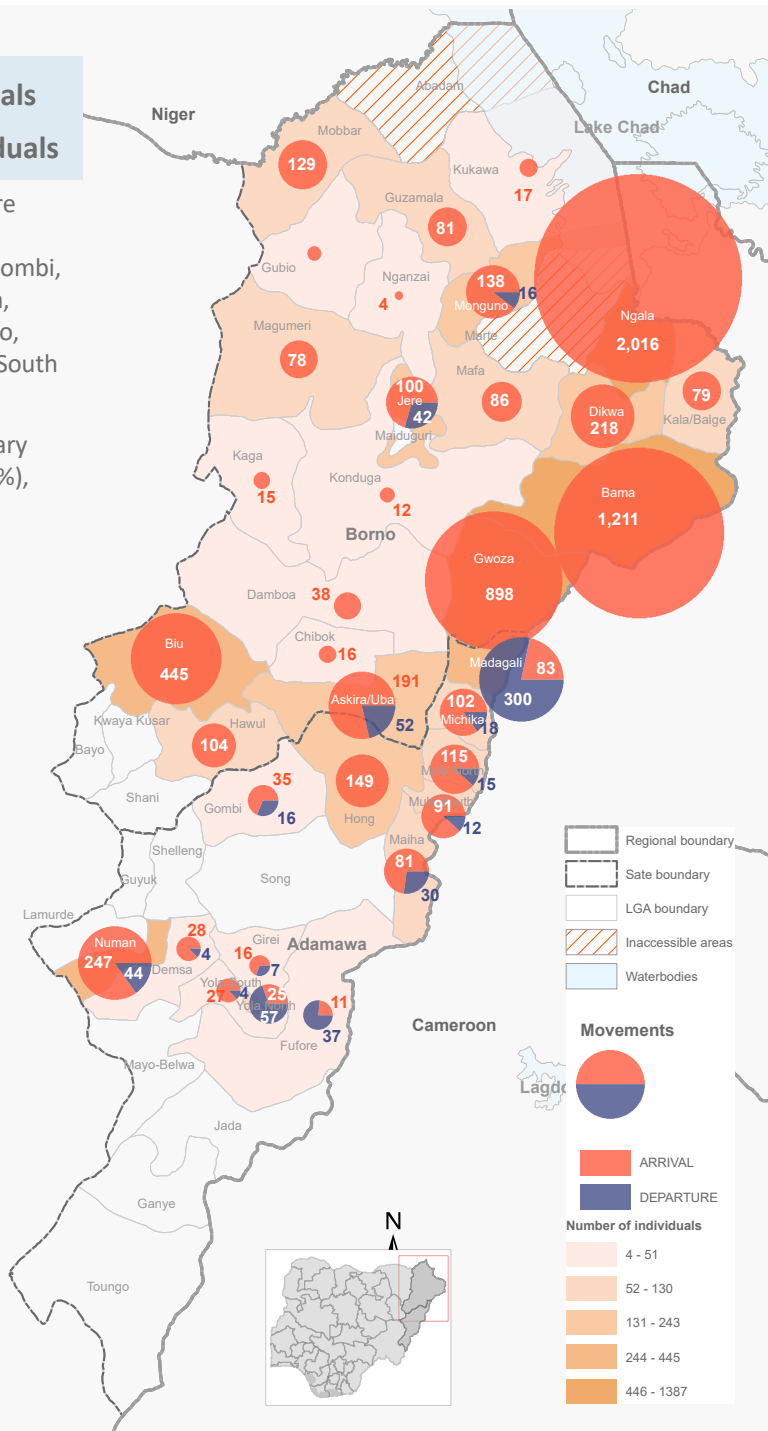
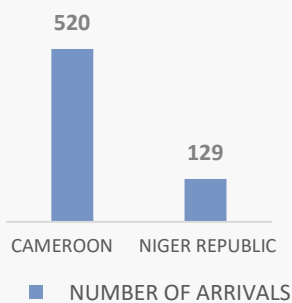
Number of individuals by movement triggers



Affected population



Arrivals from Cameroon and Niger



Summary of major movements

Ngala: 2,016 arrivals were recorded at Ngala LGA. These include 104 arrivals from Cameroon, 1,308 arrivals at Arabic Camp and 550 arrivals at International School Camp due to military operations at Wulgo ward of Ngala LGA, and 54 arrivals at Gamboru community. The main movement triggers include military operations, poor living conditions and voluntary relocation.

Bama: 1,211 arrivals were recorded in Bama LGA. These include 916 arrivals at GSSSS Camp and 295 arrivals at Banki Camp. The main movement triggers include voluntary relocation, poor living conditions and military operations.

Gwoza: 898 arrivals were recorded in Gwoza LGA. These include 550 arrivals at the Transit Camp in Pulka, out of which 371 were arrivals from Cameroon; 98 arrivals at Bulabulin and Hausari wards from Wala/Warabe ward of Gwoza LGA, due to military operations in the area; and 250 arrivals at Bulabulin/Hausari wards from other locations. The main movement triggers include poor living conditions, improved security and military operations.

Biu: 445 individuals voluntarily moved from Damboa to Miringa (359 individuals) and Zara Wiyaku (86 individuals) wards of Biu LGA.

Table 1. Details of movements by locations of assessment and locations of arrival/departure - only movements with more than 30 persons are listed below

Tracking location		Arriving from/Departing to		Movement Details		
LGA	Ward	LGA	Ward	Arrival	Departure	
NGALA	NGALA WARD	MARTE	CHUKONGUDO	273	-	
		MARWA (CAMEROON)	WAZA	62	-	
		NGALA	NDUFU	278	-	
BAMA	BUDUWA	BAMA	KOTEA,DARJAMAL	124	-	
			KUMSHE	171	-	
	SHEHURI	BAMA	ABBARAM	369	-	
			SOYE	528	-	
GWOZA	BULABULIN/GWOZA WAKANE	MAIDUGURI	MAISANDARI	31	-	
		GWOZA	HAUSARI/GADAMAYO	34	-	
	WALA/WARABE/DURE		72	-		
	JERE		MAIRI	46	-	
	PULKA	BAMA	-	POLO	31	-
			-	-	44	-
			GWOZA	DURE	30	-
MARWA (CAMEROON)			NGOSHE	63	-	
BIU	MIRINGA	DAMBOA	-	166	-	
			KAMUYE	193	-	
MADAGALI	ZARA WIYAKU	DAMBOA	WAWA	86	-	
	GULAK	GIREI	GIREI 1	-	30	
MADAGALI		MADAGALI	HYAMBULA	35	-	
	GWOZA	BULABULIN/ WAKANE	-	270		
NUMAN	GAMADIO	LAMURDE	WADUKU	183	-	
ASKIRA/UBA	CHULL/RUMIRGO	HONG	GARAHA	-	30	
			KOPA/MUTHAFU	37	-	
	HUYIM/DILLE	ASKIRA/UBA	UBA	58	-	
DIKWA	DIKWA CENTRAL	DAMBOA	BEGO YERWA DANGIRNA	31	-	
			BAMA	WALASA	101	-
			DIKWA	AFUYE	40	-
MONGUNO	MONGUNO	KUKAWA	BOBOSHE	64	-	
			ALAGARNO	94	-	
			WULGO	36	-	
HONG	GARAHA	ASKIRA/UBA	RUMIRGO	35	-	
			ZADAWA	40	-	
JERE	BALE GALTIMARI	BAMA	KASUGULA	-	42	
	DUSUMAN	MARWA (CAMEROON)	KUSURI	39	-	
GUZAMALA	MAIRARI	MONGUNO	MONGUNO	54	-	
HAWUL	GHIZHI BWALE	GOMBI	WURSAMA	48	-	
	GWANGDZANG	MIYANGU	ANGUWAN ROWGGO	33	-	
KALA/BALGE	RANN	DIKWA	KASA	76	-	
MAFA	MAFA	MAFA	GAWA	66	-	
MAGUMERI	MODUKIMERI	MAGUMERI	LAWANTI	41	-	
MICHIKA	MICHIKA 1	YOLA SOUTH	NAMTARI	53	-	
MOBBAR	DAMASAK CENTRAL	DIFA (NIGER REPUBLIC)	SHETTIMARI	85	-	
		DIFFA (NIGER REPUBLIC)	SHETTIMARI	44	-	
MUBI NORTH	DIGIL	GWOZA	HAUSARI/GADAMAYO	32	-	
MUBI SOUTH	LAMURDE	GWOZA	BULABULIN/ WAKANE	84	-	

The depiction and use of boundaries, geographic names, and related data shown on maps and included in this report are not warranted to be error free nor do they imply judgment on the legal status of any territory, or any endorsement or acceptance of such boundaries by IOM.

For more information or to report an alert, please contact:

Henry Kwenin, DTM Project Coordinator: hkwenin@iom.int | +234 9038852524

Fouad Diab, Emergency Coordinator: fdiab@iom.int | +234 9075070001

DTM information products: <http://nigeria.iom.int/dtm>



USAID
FROM THE AMERICAN PEOPLE



Humanitarian Aid
And Civil Protection

