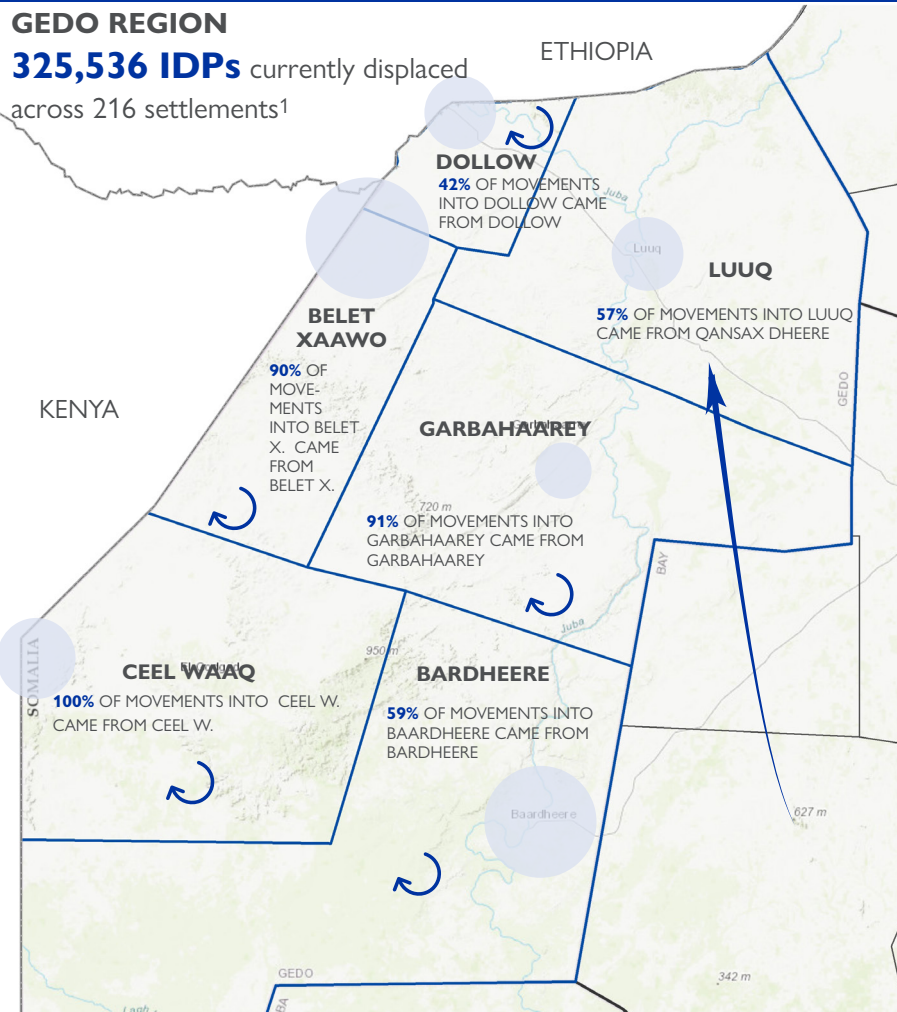




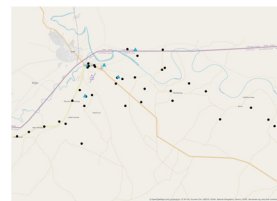


GEDO REGION

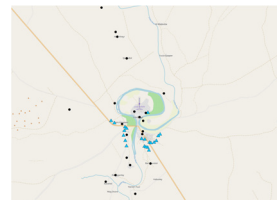
325,536 IDPs currently displaced across 216 settlements¹



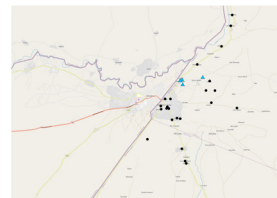
-  Top displacement movements across regions
-  Top displacement movements within districts
-  IDP population size by district main town
-  Blue triangles represent IDP sites and grey dots represent settlements outside IDP sites



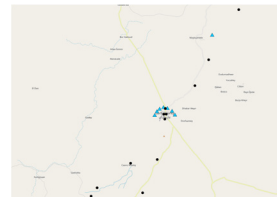
DOLLOW TOWN:
44,856 IDPs across **40** settlements, of which **3** IDP sites



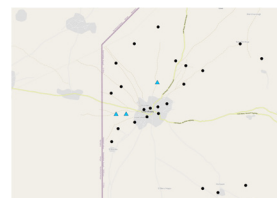
LUUQ TOWN:
47,553 IDPs across **46** settlements, of which **23** IDP sites



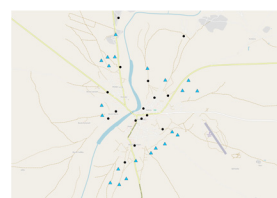
BELET XAAWO TOWN:
120,610 IDPs across **33** settlements, of which **6** IDP sites



GARBAHAAREY TOWN:
5,613 IDPs across **20** settlements, of which **7** IDP sites











CEEL WAAQ TOWN:
17,838 IDPs across **39** settlements, of which **3** IDP sites



BAARDHEERE TOWN:
89,066 IDPs across **38** settlements, of which **22** IDP sites

POPULATION MOBILITY KEY FINDINGS³

-  **216** assessed settlements
-  **6,844** new IDP arrivals
-  **80%** movements within the region
-  **70%** movements within the districts
-  **100%** spontaneous movements
-  **99%** first displacement
-  **55%** travelled for 1-2 days
-  **65%** arrived by animal

On the 23rd of November 2021, the Federal Government of Somalia declared a state of emergency due to drought. Four failed consecutive rainy seasons have resulted in 90% of the country experiencing severe drought conditions. Based on previous drought induced displacement patterns, people will move from rural to urban areas in search of humanitarian services. In order to monitor drought related displacement, DTM has deployed its Emergency Trend Tracking tool.

Since November 2021, **325,888** individuals have been displaced by drought in Gedo region. An estimated **6,844 IDP** arrived to the assessed settlements since last assessment.

¹Across urban settlements (neighbourhoods in each district main town) and rural settlements (only villages in the periphery of the main towns). ²Total IDP stock number. ³These numbers reflect the findings on the number of new arrivals and not the total IDP stock figure.

SUMMARY ON FIGURES²

| District main towns | # Settlements | # IDPs |
|---------------------|---------------|----------------|
| Baardheere | 38 | 89,066 |
| Belet Xaawo | 32 | 120,610 |
| Ceel Waaq | 39 | 17,838 |
| Doolow | 40 | 44,856 |
| Garbahaarey | 20 | 5,613 |
| Luuq | 46 | 47,553 |
| Total | 216 | 325,536 |

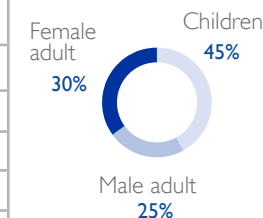
% INDIVIDUALS IN IDP SITES
AND OUTSIDE IDP SITES



IDPS DEMOGRAPHIC PROFILE²

| District main towns | # IDPs | # Male adults | # Female adults | # Children |
|---------------------|----------------|---------------|-----------------|----------------|
| Baardheere | 89,066 | 21,501 | 26,775 | 40,790 |
| Belet Xaawo | 120,610 | 31,606 | 34,732 | 54,272 |
| Ceel Waaq | 17,838 | 6,205 | 6,547 | 5,086 |
| Doolow | 44,856 | 9,388 | 13,311 | 22,157 |
| Garbahaarey | 5,613 | 1,727 | 1,792 | 2,094 |
| Luuq | 47,553 | 8,963 | 17,513 | 21,077 |
| Total | 325,536 | 79,445 | 100,773 | 145,670 |

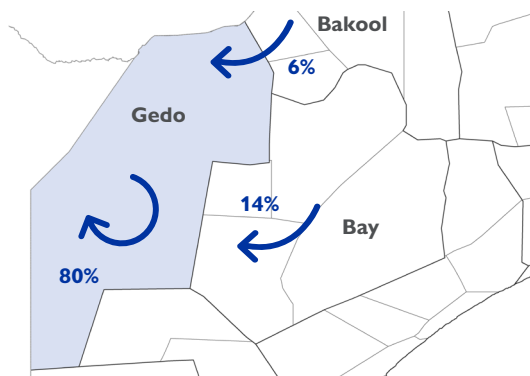
IDPS SEX AND AGE
BREAKDOWN



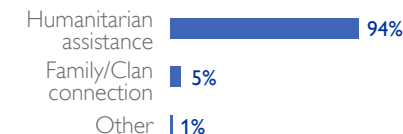
REGION OF ORIGIN³

% IDPs BY REGION OF ORIGIN

| Region of origin | % IDPs |
|------------------|--------|
| Bakool | 6% |
| Bay | 14% |
| Gedo | 80% |

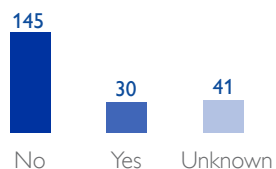


EXPECTED DISPLACEMENT DURATION AND REASON FOR DISPLACEMENT LOCATION³




% IDPs BY DURATION OF INTENTION TO STAY IN CURRENT LOCATION AND MAIN REASON TO CHOOSE CURRENT DISPLACEMENT LOCATION

HUMANITARIAN ASSISTANCE AND NEEDS³



OF SETTLEMENTS REPORTING HUMANITARIAN AND/OR GOVERNMENT ACTORS PROVIDING HUMANITARIAN ASSISTANCE



% IDPs BY 3 MAIN REPORTED NEEDS IN DISPLACEMENT SETTLEMENTS

TIMELINE OF DISPLACEMENT³

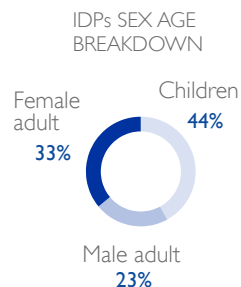


% IDPs PER MONTH OF DISPLACEMENT

²Total IDP stock number. ³These numbers reflect the findings on the number of new arrivals and not the total IDP stock figure.

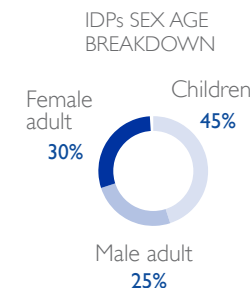
IDP SITES - SUMMARY FIGURES²

| District main towns | # IDPs | # IDP sites |
|---------------------|----------------|-------------|
| Baardheere | 46,114 | 22 |
| Belet Xaawo | 19,446 | 6 |
| Ceel Waaq | 2,141 | 3 |
| Doolow | 24,637 | 4 |
| Garbahaarey | 2,531 | 7 |
| Luuq | 37,526 | 24 |
| Total | 132,395 | 66 |

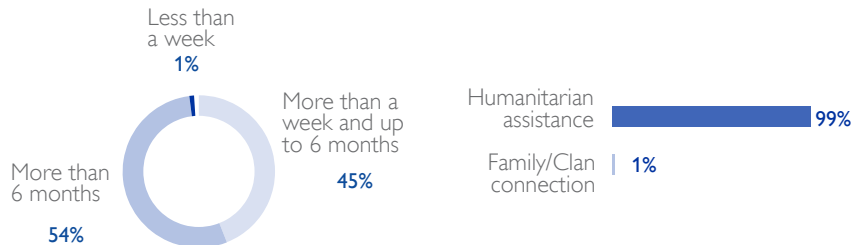


OUTSIDE IDP SITES - SUMMARY FIGURES²

| District main towns | # IDPs | # non - IDP sites |
|---------------------|----------------|-------------------|
| Baardheere | 42,952 | 16 |
| Belet Xaawo | 101,164 | 27 |
| Ceel Waaq | 15,697 | 36 |
| Doolow | 20,219 | 36 |
| Garbahaarey | 3,082 | 13 |
| Luuq | 10,027 | 22 |
| Total | 193,141 | 150 |

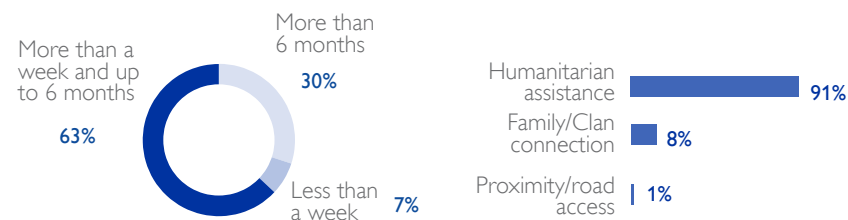


IDP SITES - EXPECTED DISPLACEMENT DURATION AND REASON FOR DISPLACEMENT LOCATION³



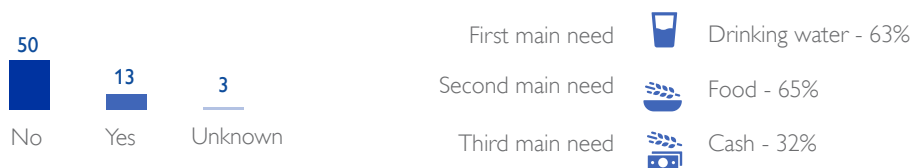
% IDPs BY DURATION OF INTENTION TO STAY IN CURRENT LOCATION AND MAIN REASON TO CHOOSE CURRENT DISPLACEMENT LOCATION

OUTSIDE IDP SITES - EXPECTED DISPLACEMENT DURATION AND REASON FOR DISPLACEMENT LOCATION³



% IDPs BY DURATION OF INTENTION TO STAY IN CURRENT LOCATION AND MAIN REASON TO CHOOSE CURRENT DISPLACEMENT LOCATION

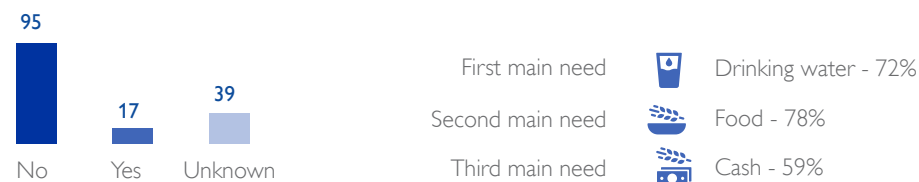
IDP SITES - HUMANITARIAN ASSISTANCE AND NEEDS³



OF SETTLEMENTS REPORTING HUMANITARIAN AND/OR GOVERNMENT ACTORS PROVIDING HUMANITARIAN ASSISTANCE

% IDPs BY 3 MAIN REPORTED NEEDS IN DISPLACEMENT SETTLEMENTS

OUTSIDE IDP SITES - HUMANITARIAN ASSISTANCE AND NEEDS³



OF SETTLEMENTS REPORTING HUMANITARIAN AND/OR GOVERNMENT ACTORS PROVIDING HUMANITARIAN ASSISTANCE

% IDPs BY 3 MAIN REPORTED NEEDS IN DISPLACEMENT SETTLEMENTS

POPULATION CHANGES BETWEEN ROUNDS BY DISTRICT²

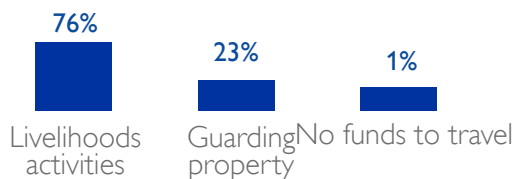
| District main town | # IDPs per round | | | | | | | | | | | | | | | | | | | |
|--------------------|------------------------|------------------------|------------------------|------------------------|------------------------|------------------------|------------------------|------------------------|------------------------|------------------------|------------------------|------------------------|------------------------|------------------------|------------------------|------------------------|------------------------|------------------------|------------------------|-----------------------|
| | Round 16 (18/06-22/06) | Round 17 (25/06-29/06) | Round 18 (02/07-06/07) | Round 19 (10/07-14/07) | Round 20 (16/07-20/07) | Round 21 (23/07-27/07) | Round 22 (30/07-03/08) | Round 23 (06/08-10/08) | Round 24 (13/08-17/08) | Round 25 (20/08-24/08) | Round 26 (27/08-31/08) | Round 27 (03/09-07/09) | Round 28 (10/07-14/07) | Round 29 (17/09-21/09) | Round 30 (24/09-28/09) | Round 31 (01/10-05/10) | Round 32 (08/10-12/10) | Round 33 (15/10-19/10) | Round 34 (22/10-26/10) | Round 35 (29/10-2/11) |
| Baardheere | 65,568 | 65,521 | 65,633 | 66,067 | 67,103 | 65,775 | 68,500 | 72,098 | 75,687 | 75,419 | 78,003 | 78,727 | 77,765 | 79,201 | 79,893 | 81,911 | 83,780 | 85,484 | 86,971 | 89,066 |
| Belet Xaawo | 76,632 | 77,856 | 78,654 | 80,016 | 83,394 | 85,544 | 88,058 | 90,448 | 92,318 | 94,902 | 97,428 | 99,864 | 102,626 | 105,128 | 107,444 | 109,802 | 112,370 | 114,896 | 117,602 | 120,610 |
| Ceel Waaq | 11,719 | 12,209 | 12,678 | 13,034 | 13,389 | 13,727 | 14,049 | 14,314 | 14,567 | 14,840 | 15,113 | 15,374 | 15,667 | 15,989 | 16,311 | 16,645 | 16,949 | 17,232 | 17,535 | 17,838 |
| Doolow | 33,533 | 34,711 | 35,917 | 36,811 | 37,845 | 38,812 | 40,150 | 41,148 | 42,425 | 43,571 | 45,004 | 46,264 | 47,442 | 48,853 | 50,077 | 50,903 | 51,666 | 52,809 | 53,777 | 44,856 |
| Garbahaarey | 3,265 | 3,385 | 3,440 | 3,430 | 3,585 | 3,695 | 3,780 | 3,878 | 4,103 | 4,053 | 4,285 | 4,467 | 4,574 | 4,655 | 4,782 | 4,979 | 5,188 | 5,273 | 5,365 | 5,613 |
| Luuq | 35,566 | 35,662 | 35,836 | 36,129 | 36,388 | 36,585 | 36,600 | 36,726 | 36,726 | 36,995 | 37,109 | 37,236 | 37,362 | 37,502 | 37,598 | 37,783 | 37,843 | 37,924 | 38,109 | 47,553 |
| Total | 226,283 | 229,344 | 232,158 | 235,487 | 241,704 | 244,138 | 251,137 | 258,612 | 265,826 | 269,780 | 276,942 | 281,932 | 285,436 | 291,328 | 296,105 | 302,023 | 307,796 | 313,618 | 319,359 | 325,536 |

| District main town | # Settlements covered per round | | | | | | | | | | | | | | | | | | | |
|--------------------|---------------------------------|------------------------|------------------------|------------------------|------------------------|------------------------|------------------------|------------------------|------------------------|------------------------|------------------------|------------------------|------------------------|------------------------|------------------------|------------------------|------------------------|------------------------|------------------------|-----------------------|
| | Round 16 (18/06-22/06) | Round 17 (25/06-29/06) | Round 18 (02/07-06/07) | Round 19 (10/07-14/07) | Round 20 (16/07-20/07) | Round 21 (23/07-27/07) | Round 22 (30/07-03/08) | Round 23 (06/08-10/08) | Round 24 (13/08-17/08) | Round 25 (20/08-24/08) | Round 26 (27/08-31/08) | Round 27 (03/09-07/09) | Round 28 (10/07-14/07) | Round 29 (17/09-21/09) | Round 30 (24/09-28/09) | Round 31 (01/10-05/10) | Round 32 (08/10-12/10) | Round 33 (15/10-19/10) | Round 34 (22/10-26/10) | Round 35 (29/10-2/11) |
| Baardheere | 38 | 38 | 38 | 38 | 38 | 38 | 38 | 38 | 38 | 38 | 38 | 38 | 38 | 38 | 38 | 38 | 38 | 38 | 38 | 38 |
| Belet Xaawo | 33 | 33 | 33 | 33 | 33 | 33 | 33 | 33 | 33 | 33 | 33 | 33 | 33 | 33 | 33 | 33 | 33 | 33 | 33 | 33 |
| Ceel Waaq | 39 | 39 | 39 | 39 | 39 | 39 | 39 | 39 | 39 | 39 | 39 | 39 | 39 | 39 | 39 | 39 | 39 | 39 | 39 | 39 |
| Doolow | 42 | 42 | 42 | 42 | 42 | 42 | 42 | 42 | 42 | 42 | 42 | 42 | 42 | 42 | 42 | 42 | 42 | 42 | 42 | 41 |
| Garbahaarey | 19 | 20 | 20 | 20 | 20 | 20 | 20 | 20 | 20 | 20 | 20 | 20 | 20 | 20 | 20 | 20 | 20 | 20 | 20 | 20 |
| Luuq | 45 | 45 | 45 | 45 | 20 | 20 | 20 | 20 | 20 | 20 | 20 | 20 | 20 | 20 | 20 | 20 | 20 | 20 | 20 | 46 |
| Total | 216 | 217 | 217 | 217 | 217 | 217 | 217 | 217 | 217 | 217 | 217 | 217 | 217 | 217 | 217 | 217 | 217 | 217 | 217 | 216 |

INFORMATION ON THE COMMUNITY OF ORIGIN³



% KEY INFORMANTS WHO REPORTED THAT ALL THOSE WHO LIVED IN THE IDPs COMMUNITIES OF ORIGIN FLED



% INDIVIDUALS BY REASON FOR STAYING BEHIND IN THE IDPs COMMUNITIES OF ORIGIN

100%

% IDPs FLED DIRECTLY INTO THE CURRENT DISPLACEMENT SITE

²Total IDP stock number. ³These numbers reflect the findings on the number of new arrivals and not the total IDP stock figure.

CONTEXT AND METHODOLOGY

The Emergency Tracking Tool (ETT) is one of DTM's global components and the objective is to quickly collect information on sudden displacements or population movements triggered by conflicts, natural disasters and/or organized/spontaneous returns. The data collected is of a rapid nature and to help prioritise humanitarian response. It includes information on population groups, displacement location, date and reasons of displacement and priority needs.

As the drought continues to worsen with displacement increasing in Somalia DTM is piloting an ETT tool in Gedo region to monitor displacement trends and hotspots in support of operational planning. During the 2017 drought, DTM Somalia conducted a country wide ETT and the data from that period indicated the highest numbers of displaced individuals were observed in Bay, Banadir and Gedo regions. Based on this and due to IOM's operational presence in Gedo region, DTM decided to deploy an ETT pilot in Gedo region. In addition, based on previous drought induced displacement patterns, the humanitarian community expects that people will move from rural to urban areas in search of humanitarian services. Consequently, this pilot, which concentrates only on drought induced displacements, focuses on the main urban centers and surrounding villages for each district.

This pilot has been set-up in two steps:

- 1- A "baseline assessment" – as on the 23rd of November 2021, the Federal Government of Somalia declared a state of emergency due to drought, the first round of data collection (between January 23, 2022 and February 7, 2022) was a baseline exercise to collect the number of individuals that had been displaced by drought since November 2021.
- 2- For the following rounds of data collection, DTM enumerators continue to collect the number of individuals that had been displaced by drought since November 2021. However, by comparing the updated IDPs figures to the baseline or previous rounds, DTM team can inform the response on new arrivals and departures for each settlement, as well as on key indicators on the new arrivals (region of origin, humanitarian needs and assistance, timeline of displacement, etc.).

The data is collected through Key Informant Interviews (KIIs) at the settlement level, from Saturday to Wednesday every week. All locations assessed are monitored each week.

LIMITATIONS

The data is collected through Key Informant Interviews (KIIs), consequently the findings should be considered as estimates. The data is also captured for the "majority of the people displaced within a location". For example, the place of origin assessed for the IDPs in one location, is the place of origin of the majority of these IDPs. The detailed information on all places of origin is not collected and reported.

The information provided is related to a specific event (ongoing drought) and does not provide an overview of all population movements within a location. Moreover, the exercise covers the main urban centres and surrounding areas in each district, consequently none of the districts have a full coverage. The GPS coordinates collected can be approximations and are not always exact locations.

DISCLAIMERS AND DEFINITIONS

The maps in this report are for illustrative purposes only. Representations and the use of boundaries and geographical names on these maps may include errors and do not imply judgment of the legal status of a territory, nor official recognition or acceptance of these boundaries by IOM.

Definitions:

Urban settlements: neighborhoods located in the main administrative town of each district.

Rural settlements: villages outside of cities and towns.

IDP sites: camp and camp-like settings hosting IDPs.

Spontaneous displacement: is an individual or group who initiate and proceed with their migration plans without any outside assistance from the federal/regional authorities or any other type of international or national assistance. Organized movement is characterized by external support to the persons on the move, the support could be logistical or financial.

Drought induced displacements: people are displaced totally or partially because of the drought.