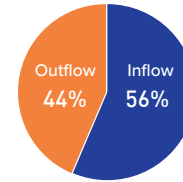


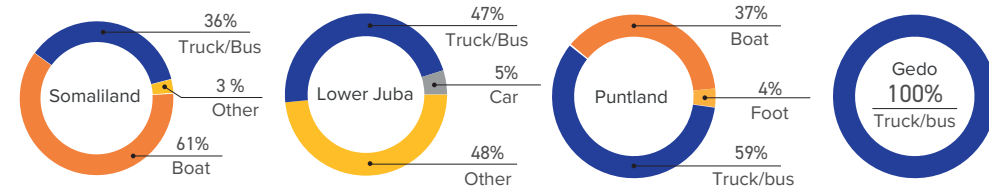
TYPE OF FLOW



AGE/SEX DISSAGREGATION

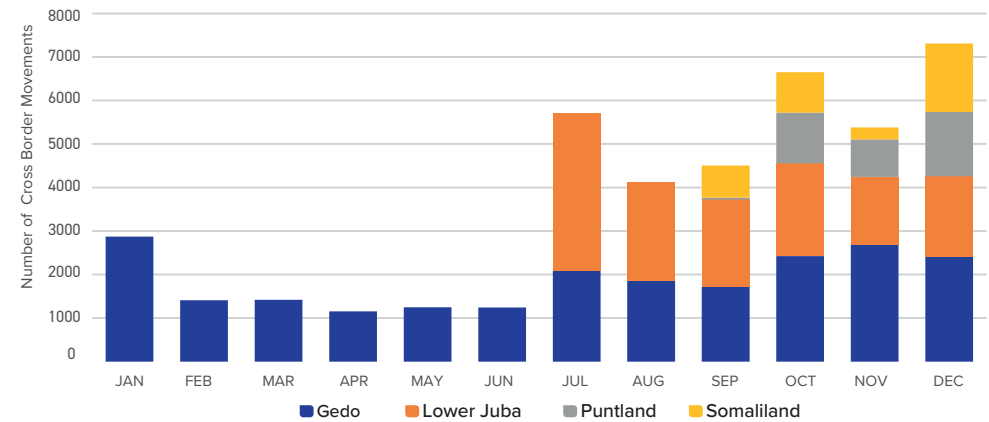
	0-17	18-59	60+	Totals
	5,105	4,314	231	9,650
	4,726	4,782	247	9,755

MEANS OF TRANSPORT



All data based on 10,948 Inflows and 8,457 Outflows from Oct-Dec 2017

DTM OBSERVED CROSS BORDER MOVEMENTS - 2017



METHODS

The flow monitoring Population Movement Tracking assessments are conducted through household surveys at key border crossing locations between Somalia and neighbouring countries. Questionnaires are administered at the household level, by the enumerators located at the border points and entered into an online data collection system (KOBO) for data collection and aggregation.

LIMITATIONS

Taking into consideration that data collection does not occur on a daily basis, there are likely some in-flows and ex-flows are not captured. IOM is working with authorities on methods and estimation procedures to produce more precise figures of the total number of entries and exits

FOR MORE INFORMATION

- iomsomaliadtm@iom.int
- <http://www.globaldtm.info/somalia>
- Data-set is available [here](#)

