

47
Households (HH)

242
Individuals

Round 22
18 April 2018

Site ID	TR_S021
Site Type	Collective Settlement/Centre
Site Classification	Spontaneous
Site Open Date	21-Oct-15
Admin 1	TARABA
Admin 2	WUKARI
Admin 3	HOSPITAL
Latitude	9.775520
Longitude	7.860510

DEMOGRAPHICS						
Age/Sex	<1 year	1-5 years	6-17 years	18-59 years	>60 years	Total
Male	3	11	48	41	3	106
Female	4	13	57	59	3	136
Total	7	24	105	100	6	242

VULNERABLE GROUPS		
Pregnant Women	2	0.8%
Breastfeeding Mothers	8	3.3%
Persons with Physical Disabilities	0	0.0%
Persons with Mental Disabilities	0	0.0%
Single Female Headed Households	8	3.3%
Single Male Headed Households	7	2.9%
Older Persons	6	2.5%
Total	31	12.8%

MOBILITY			
Place of Origin of Largest IDP Group	TARABA	WUKARI	HOSPITAL
Place of Origin of 2nd Largest IDP Group	TARABA	WUKARI	AVYI
Area of intended return for Largest IDP Group	Place of origin		
Reasons to return home for Largest IDP Group	To join family members		

SITE MANAGEMENT AGENCY (SMA)			
Type of SMA	NULL	Agency Name	NULL
SMA Contact Name	NULL	Phone Number	NULL

SERVICES			
SHELTER			
% families living outside (no shelter)	None	Most needed NFIs	Blankets/Mats
% families living in emergency shelter	None	% HHs with mosquito nets	None
% families living in makeshift shelter	None	% HHs with access to safe cooking facilities	None
% families living indoors (solid walls)	>75%	% HHs with access to electricity	>75%

HEALTH			
Location of health facilities/services	Off-site (<3 km)	Access to health facility/services	Yes
Health facilities/services provider	Local clinic	Most prevalent health problems	Fever

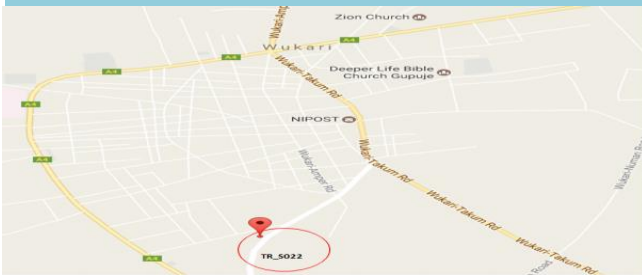
WASH			
Location of site's main water source	Off-site (<10 mn)	Total number functioning toilets	2
Liters of water per person per day	5 - 10 ltr	Separate male/female toilets	No
Main problems with drinking water	Taste	Separate male/female bathing areas	No

FOOD			
Access to food	Yes, on site	Frequency of food distribution	Irregular
Access to market	Yes	Supplementary feeding for pregnant/lactant mothers?	No
Most common source for obtaining food	Cash	Supplementary feeding for children?	No

PROTECTION			
Security provided on-site	Yes	GBV referral mechanism in place	No
Main security provider	Military	Number of women friendly spaces	0
Most common type of security incident	None	Number of child friendly spaces	0
Most common type of GBV incident	None	Most reported problem in receiving support	Not enough assistance for all entitled

EDUCATION		LIVELIHOOD	
Location of nearest education facility	Off-site	Number of families with source of income	16
% children going to school	<75%	Access to income generating activities	Yes

COMMUNICATION			
Main source for obtaining information	Religious leader	Main topic of information requested	Distribution



51
Households (HH)

307
Individuals

Round 22
18 April 2018

Site ID	TR_S022
Site Type	Collective Settlement/Centre
Site Classification	Spontaneous
Site Open Date	11-Dec-15
Admin 1	TARABA
Admin 2	WUKARI
Admin 3	HOSPITAL
Latitude	9.777500
Longitude	7.860150

DEMOGRAPHICS						
Age/Sex	<1 year	1-5 years	6-17 years	18-59 years	>60 years	Total
Male	11	14	63	52	3	143
Female	15	21	69	56	3	164
Total	26	35	132	108	6	307

VULNERABLE GROUPS		
Pregnant Women	5	1.6%
Breastfeeding Mothers	32	10.4%
Persons with Physical Disabilities	0	0.0%
Persons with Mental Disabilities	0	0.0%
Single Female Headed Households	7	2.3%
Single Male Headed Households	0	0.0%
Older Persons	6	2.0%
Total	50	16.3%

MOBILITY			
Place of Origin of Largest IDP Group	TARABA	WUKARI	NULL
Place of Origin of 2nd Largest IDP Group	TARABA	WUKARI	PUJE
Area of intended return for Largest IDP Group	Place of origin		
Reasons to return home for Largest IDP Group	Rebuild personal shelter		

SITE MANAGEMENT AGENCY (SMA)			
Type of SMA	None	Agency Name	NULL
SMA Contact Name	NULL	Phone Number	NULL

SERVICES			
SHELTER			
% families living outside (no shelter)	None	Most needed NFIs	Blankets/Mats
% families living in emergency shelter	None	% HHs with mosquito nets	None
% families living in makeshift shelter	None	% HHs with access to safe cooking facilities	None
% families living indoors (solid walls)	<75%	% HHs with access to electricity	None

HEALTH			
Location of health facilities/services	On-site (<3 km)	Access to health facility/services	Yes
Health facilities/services provider	Government	Most prevalent health problems	Malaria

WASH			
Location of site's main water source	Off-site (<10 mn)	Total number functioning toilets	0
Liters of water per person per day	5 - 10 ltr	Separate male/female toilets	No
Main problems with drinking water	None	Separate male/female bathing areas	No

FOOD			
Access to food	Yes, on site	Frequency of food distribution	Twice a week
Access to market	Yes	Supplementary feeding for pregnant/lactant mothers?	No
Most common source for obtaining food	Cash	Supplementary feeding for children?	No

PROTECTION			
Security provided on-site	Yes	GBV referral mechanism in place	No
Main security provider	Military	Number of women friendly spaces	0
Most common type of security incident	None	Number of child friendly spaces	0
Most common type of GBV incident	None	Most reported problem in receiving support	Not enough assistance for all entitled

EDUCATION		LIVELIHOOD	
Location of nearest education facility	Off-site	Number of families with source of income	10
% children going to school	<50%	Access to income generating activities	Yes

COMMUNICATION			
Main source for obtaining information	Religious leader	Main topic of information requested	Distribution



17
Households (HH)

85
Individuals

Round 22
18 April 2018

Site ID	TR_S023
Site Type	Camp
Site Classification	Spontaneous
Site Open Date	5-Apr-16
Admin 1	TARABA
Admin 2	ARDO - KOLA
Admin 3	JAURO YINU
Latitude	11.305710
Longitude	8.914750

DEMOGRAPHICS						
Age/Sex	<1 year	1-5 years	6-17 years	18-59 years	>60 years	Total
Male	2	5	12	18	2	39
Female	4	8	10	23	1	46
Total	6	13	22	41	3	85

VULNERABLE GROUPS		
Pregnant Women	2	2.4%
Breastfeeding Mothers	8	9.4%
Persons with Physical Disabilities	0	0.0%
Persons with Mental Disabilities	0	0.0%
Single Female Headed Households	1	1.2%
Single Male Headed Households	0	0.0%
Older Persons	3	3.5%
Total	14	16.5%

MOBILITY			
Place of Origin of Largest IDP Group	ADAMAWA	MADAGALI	MADAGALI
Place of Origin of 2nd Largest IDP Group	BORNO	GWOZA	JOHODE/CHIKIDE/KUGHUM
Area of intended return for Largest IDP Group	None, stay here		
Reasons to return home for Largest IDP Group	NULL		

SITE MANAGEMENT AGENCY (SMA)			
Type of SMA	NULL	Agency Name	NULL
SMA Contact Name	NULL	Phone Number	NULL

SERVICES			
SHELTER			
% families living outside (no shelter)	None	Most needed NFIs	Kitchen sets
% families living in emergency shelter	None	% HHs with mosquito nets	None
% families living in makeshift shelter	None	% HHs with access to safe cooking facilities	None
% families living indoors (solid walls)	>75%	% HHs with access to electricity	None

HEALTH			
Location of health facilities/services	Off-site (<3 km)	Access to health facility/services	Yes
Health facilities/services provider	Local clinic	Most prevalent health problems	Fever

WASH			
Location of site's main water source	On-site (<10 mn)	Total number functioning toilets	2
Liters of water per person per day	>15 ltr	Separate male/female toilets	No
Main problems with drinking water	Taste	Separate male/female bathing areas	No

FOOD			
Access to food	Yes, on site	Frequency of food distribution	Irregular
Access to market	Yes	Supplementary feeding for pregnant/lactant mothers?	No
Most common source for obtaining food	Distribution	Supplementary feeding for children?	No

PROTECTION			
Security provided on-site	Yes	GBV referral mechanism in place	No
Main security provider	Community Leaders	Number of women friendly spaces	0
Most common type of security incident	None	Number of child friendly spaces	1
Most common type of GBV incident	None	Most reported problem in receiving support	None

EDUCATION		LIVELIHOOD	
Location of nearest education facility	On-site	Number of families with source of income	9
% children going to school	<25%	Access to income generating activities	Yes

COMMUNICATION			
Main source for obtaining information	Local leader/Community leader	Main topic of information requested	Distribution



135
Households (HH)

805
Individuals

Round 22
18 April 2018

Site ID	TR_S026
Site Type	Collective Settlement/Centre
Site Classification	Spontaneous
Site Open Date	3-May-13
Admin 1	TARABA
Admin 2	WUKARI
Admin 3	HOSPITAL
Latitude	9.778580
Longitude	7.864220

DEMOGRAPHICS						
Age/Sex	<1 year	1-5 years	6-17 years	18-59 years	>60 years	Total
Male	17	21	172	167	8	385
Female	26	33	182	170	9	420
Total	43	54	354	337	17	805

VULNERABLE GROUPS		
Pregnant Women	31	3.9%
Breastfeeding Mothers	50	6.2%
Persons with Physical Disabilities	0	0.0%
Persons with Mental Disabilities	0	0.0%
Single Female Headed Households	11	1.4%
Single Male Headed Households	7	0.9%
Older Persons	17	2.1%
Total	116	14.4%

MOBILITY

Place of Origin of Largest IDP Group	TARABA	WUKARI	PUJE
Place of Origin of 2nd Largest IDP Group	TARABA	WUKARI	AVYI
Area of intended return for Largest IDP Group	Place of origin		
Reasons to return home for Largest IDP Group	Rebuild personal shelter		

SITE MANAGEMENT AGENCY (SMA)

Type of SMA	NULL	Agency Name	NULL
SMA Contact Name	NULL	Phone Number	NULL

SERVICES

SHELTER

% families living outside (no shelter)	None	Most needed NFIs	Kitchen sets
% families living in emergency shelter	None	% HHs with mosquito nets	None
% families living in makeshift shelter	None	% HHs with access to safe cooking facilities	None
% families living indoors (solid walls)	>75%	% HHs with access to electricity	>75%

HEALTH

Location of health facilities/services	Off-site (<3 km)	Access to health facility/services	Yes
Health facilities/services provider	Local clinic	Most prevalent health problems	Diarrhea

WASH

Location of site's main water source	Off-site (<10 mn)	Total number functioning toilets	37
Liters of water per person per day	5 - 10 ltr	Separate male/female toilets	No
Main problems with drinking water	None	Separate male/female bathing areas	No

FOOD

Access to food	Yes, on site	Frequency of food distribution	Irregular
Access to market	Yes	Supplementary feeding for pregnant/lactant mothers?	No
Most common source for obtaining food	Cash	Supplementary feeding for children?	No

PROTECTION

Security provided on-site	Yes	GBV referral mechanism in place	No
Main security provider	Military	Number of women friendly spaces	0
Most common type of security incident	None	Number of child friendly spaces	0
Most common type of GBV incident	None	Most reported problem in receiving support	Not enough assistance for all entitled

EDUCATION

Location of nearest education facility	Off-site	Number of families with source of income	57
% children going to school	<25%	Access to income generating activities	Yes

COMMUNICATION

Main source for obtaining information	Religious leader	Main topic of information requested	Distribution
---------------------------------------	------------------	-------------------------------------	--------------



23

Households (HH)

92

Individuals

Round 22

18 April 2018



Site ID	TR_S038
Site Type	Camp
Site Classification	Spontaneous
Site Open Date	9-Dec-17
Admin 1	TARABA
Admin 2	LAU
Admin 3	MAYO LOPE
Latitude	11.676670
Longitude	9.241730

DEMOGRAPHICS						
Age/Sex	<1 year	1-5 years	6-17 years	18-59 years	>60 years	Total
Male	2	5	11	19	2	39
Female	3	5	14	28	3	53
Total	5	10	25	47	5	92

VULNERABLE GROUPS		
Pregnant Women	4	4.3%
Breastfeeding Mothers	5	5.4%
Persons with Physical Disabilities	0	0.0%
Persons with Mental Disabilities	0	0.0%
Single Female Headed Households	0	0.0%
Single Male Headed Households	0	0.0%
Older Persons	5	5.4%
Total	14	15.2%

MOBILITY			
Place of Origin of Largest IDP Group	ADAMAWA	NUMAN	BOLKI
Place of Origin of 2nd Largest IDP Group	NULL	NULL	NULL
Area of intended return for Largest IDP Group	Place of origin		
Reasons to return home for Largest IDP Group	To join family members		

SITE MANAGEMENT AGENCY (SMA)			
Type of SMA	None	Agency Name	N/A
SMA Contact Name	N/A	Phone Number	NULL

SERVICES			
SHELTER			
% families living outside (no shelter)	None	Most needed NFIs	Hygiene kits
% families living in emergency shelter	None	% HHs with mosquito nets	<25%
% families living in makeshift shelter	None	% HHs with access to safe cooking facilities	None
% families living indoors (solid walls)	>75%	% HHs with access to electricity	<25%

HEALTH			
Location of health facilities/services	Off-site (<3 km)	Access to health facility/services	Yes
Health facilities/services provider	Local clinic	Most prevalent health problems	Cough

WASH			
Location of site's main water source	Off-site (<10 mn)	Total number functioning toilets	5
Liters of water per person per day	10 - 15 ltr	Separate male/female toilets	No
Main problems with drinking water	None	Separate male/female bathing areas	No

FOOD			
Access to food	No	Frequency of food distribution	Never
Access to market	Yes	Supplementary feeding for pregnant/lactant mothers?	No
Most common source for obtaining food	Cultivated	Supplementary feeding for children?	No

PROTECTION			
Security provided on-site	Yes	GBV referral mechanism in place	No
Main security provider	Community Leaders	Number of women friendly spaces	0
Most common type of security incident	None	Number of child friendly spaces	1
Most common type of GBV incident	None	Most reported problem in receiving support	None

EDUCATION		LIVELIHOOD	
Location of nearest education facility	Off-site	Number of families with source of income	20
% children going to school	<50%	Access to income generating activities	Yes

COMMUNICATION			
Main source for obtaining information	Religious leader	Main topic of information requested	Situation in areas of origin

117

Households (HH)

585

Individuals

Round 22

18 April 2018



Site ID	TR_S039
Site Type	Camp
Site Classification	Spontaneous
Site Open Date	9-Dec-17
Admin 1	TARABA
Admin 2	LAU
Admin 3	MAYO LOPE
Latitude	11.682780
Longitude	9.242160

DEMOGRAPHICS

Age/Sex	<1 year	1-5 years	6-17 years	18-59 years	>60 years	Total
Male	11	19	58	158	4	250
Female	9	27	79	217	3	335
Total	20	46	137	375	7	585

VULNERABLE GROUPS

Pregnant Women	37	6.3%
Breastfeeding Mothers	33	5.6%
Persons with Physical Disabilities	0	0.0%
Persons with Mental Disabilities	0	0.0%
Single Female Headed Households	0	0.0%
Single Male Headed Households	0	0.0%
Older Persons	7	1.2%
Total	77	13.2%

MOBILITY

Place of Origin of Largest IDP Group	ADAMAWA	DEMSA	KPASHAM
Place of Origin of 2nd Largest IDP Group	ADAMAWA	NUMAN	NULL
Area of intended return for Largest IDP Group	Place of origin		
Reasons to return home for Largest IDP Group	To join family members		

SITE MANAGEMENT AGENCY (SMA)

Type of SMA	None	Agency Name	NULL
SMA Contact Name	NULL	Phone Number	NULL

SERVICES

SHELTER

% families living outside (no shelter)	None	Most needed NFIs	Mosquito nets
% families living in emergency shelter	None	% HHs with mosquito nets	None
% families living in makeshift shelter	None	% HHs with access to safe cooking facilities	None
% families living indoors (solid walls)	>75%	% HHs with access to electricity	<75%

HEALTH

Location of health facilities/services	Off-site (<3 km)	Access to health facility/services	Yes
Health facilities/services provider	Local clinic	Most prevalent health problems	Diarrhea

WASH

Location of site's main water source	Off-site (<10 mn)	Total number functioning toilets	96
Liters of water per person per day	10 - 15 ltr	Separate male/female toilets	No
Main problems with drinking water	Odor/smell	Separate male/female bathing areas	No

FOOD

Access to food	No	Frequency of food distribution	Never
Access to market	Yes	Supplementary feeding for pregnant/lactant mothers?	No
Most common source for obtaining food	Cultivated	Supplementary feeding for children?	No

PROTECTION

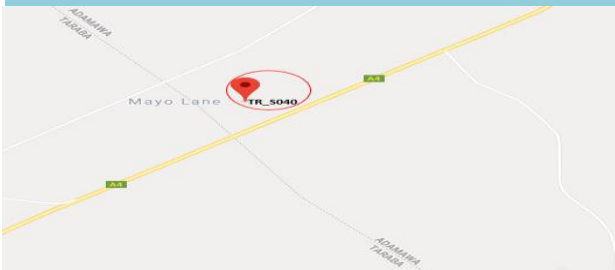
Security provided on-site	Yes	GBV referral mechanism in place	No
Main security provider	Local Authorities	Number of women friendly spaces	0
Most common type of security incident	None	Number of child friendly spaces	0
Most common type of GBV incident	None	Most reported problem in receiving support	None

EDUCATION

Location of nearest education facility	Off-site	Number of families with source of income	95
% children going to school	<75%	Access to income generating activities	Yes

COMMUNICATION

Main source for obtaining information	Local leader/Community leader	Main topic of information requested	Situation in areas of origin
---------------------------------------	-------------------------------	-------------------------------------	------------------------------



12
Households (HH)

48
Individuals

Round 22
18 April 2018

Site ID	TR_S040
Site Type	Camp
Site Classification	Spontaneous
Site Open Date	9-Dec-17
Admin 1	TARABA
Admin 2	LAU
Admin 3	MAYO LOPE
Latitude	11.678570
Longitude	9.244700

DEMOGRAPHICS						
Age/Sex	<1 year	1-5 years	6-17 years	18-59 years	>60 years	Total
Male	2	3	6	8	3	22
Female	1	6	8	9	2	26
Total	3	9	14	17	5	48

VULNERABLE GROUPS		
Pregnant Women	2	4.2%
Breastfeeding Mothers	3	6.3%
Persons with Physical Disabilities	0	0.0%
Persons with Mental Disabilities	0	0.0%
Single Female Headed Households	0	0.0%
Single Male Headed Households	0	0.0%
Older Persons	5	10.4%
Total	10	20.8%

MOBILITY			
Place of Origin of Largest IDP Group	ADAMAWA	DEMSA	KPASHAM
Place of Origin of 2nd Largest IDP Group	NULL	NULL	NULL
Area of intended return for Largest IDP Group	Place of origin		
Reasons to return home for Largest IDP Group	Rebuild personal shelter		

SITE MANAGEMENT AGENCY (SMA)			
Type of SMA	None	Agency Name	NULL
SMA Contact Name	NULL	Phone Number	NULL

SERVICES			
SHELTER			
% families living outside (no shelter)	None	Most needed NFIs	Mattress
% families living in emergency shelter	None	% HHs with mosquito nets	<50%
% families living in makeshift shelter	None	% HHs with access to safe cooking facilities	None
% families living indoors (solid walls)	>75%	% HHs with access to electricity	<25%

HEALTH			
Location of health facilities/services	Off-site (<3 km)	Access to health facility/services	Yes
Health facilities/services provider	Local clinic	Most prevalent health problems	Fever

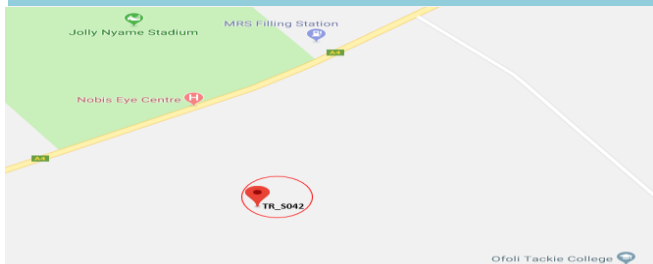
WASH			
Location of site's main water source	Off-site (>10 mn)	Total number functioning toilets	12
Liters of water per person per day	5 - 10 ltr	Separate male/female toilets	No
Main problems with drinking water	None	Separate male/female bathing areas	No

FOOD			
Access to food	No	Frequency of food distribution	Never
Access to market	Yes	Supplementary feeding for pregnant/lactant mothers?	No
Most common source for obtaining food	Cultivated	Supplementary feeding for children?	No

PROTECTION			
Security provided on-site	Yes	GBV referral mechanism in place	No
Main security provider	Religious Leaders	Number of women friendly spaces	0
Most common type of security incident	None	Number of child friendly spaces	0
Most common type of GBV incident	None	Most reported problem in receiving support	None

EDUCATION		LIVELIHOOD	
Location of nearest education facility	Off-site	Number of families with source of income	12
% children going to school	<50%	Access to income generating activities	Yes

COMMUNICATION			
Main source for obtaining information	Religious leader	Main topic of information requested	Situation in areas of origin



64

Households (HH)

345

Individuals

Round 22

18 April 2018

Site ID	TR_S042
Site Type	Collective Settlement/Centre
Site Classification	Spontaneous
Site Open Date	7-Dec-17
Admin 1	TARABA
Admin 2	JALINGO
Admin 3	KONA
Latitude	11.358590
Longitude	8.944330

DEMOGRAPHICS						
Age/Sex	<1 year	1-5 years	6-17 years	18-59 years	>60 years	Total
Male	12	30	75	20	5	142
Female	8	40	100	45	10	203
Total	20	70	175	65	15	345

VULNERABLE GROUPS		
Pregnant Women	5	1.4%
Breastfeeding Mothers	20	5.8%
Persons with Physical Disabilities	0	0.0%
Persons with Mental Disabilities	0	0.0%
Single Female Headed Households	0	0.0%
Single Male Headed Households	0	0.0%
Older Persons	15	4.3%
Total	40	11.6%

MOBILITY			
Place of Origin of Largest IDP Group	ADAMAWA	DEMSA	DONG
Place of Origin of 2nd Largest IDP Group	NULL	NULL	NULL
Area of intended return for Largest IDP Group	Place of origin		
Reasons to return home for Largest IDP Group	Improved security		

SITE MANAGEMENT AGENCY (SMA)			
Type of SMA	NULL	Agency Name	NULL
SMA Contact Name	NULL	Phone Number	NULL

SERVICES			
SHELTER			
% families living outside (no shelter)	None	Most needed NFIs	Blankets/Mats
% families living in emergency shelter	None	% HHs with mosquito nets	<75%
% families living in makeshift shelter	None	% HHs with access to safe cooking facilities	None
% families living indoors (solid walls)	>75%	% HHs with access to electricity	<50%

HEALTH			
Location of health facilities/services	Off-site (<3 km)	Access to health facility/services	Yes
Health facilities/services provider	Government	Most prevalent health problems	Diarrhea

WASH			
Location of site's main water source	On-site (<10 mn)	Total number functioning toilets	3
Liters of water per person per day	>15 ltr	Separate male/female toilets	Yes
Main problems with drinking water	Taste	Separate male/female bathing areas	Yes

FOOD			
Access to food	Yes, on site	Frequency of food distribution	Irregular
Access to market	Yes	Supplementary feeding for pregnant/lactant mothers?	No
Most common source for obtaining food	Cash	Supplementary feeding for children?	Yes

PROTECTION			
Security provided on-site	Yes	GBV referral mechanism in place	No
Main security provider	Local Authorities	Number of women friendly spaces	0
Most common type of security incident	None	Number of child friendly spaces	0
Most common type of GBV incident	None	Most reported problem in receiving support	Non-affected groups are given humanitarian assistance

EDUCATION		LIVELIHOOD	
Location of nearest education facility	Off-site	Number of families with source of income	10
% children going to school	>75%	Access to income generating activities	Yes

COMMUNICATION			
Main source for obtaining information	Local leader/Community leader	Main topic of information requested	Other relief assistance



61
Households (HH)

273
Individuals

Round 22
18 April 2018

Site ID	TR_S043
Site Type	Collective Settlement/Centre
Site Classification	Spontaneous
Site Open Date	9-Feb-18
Admin 1	TARABA
Admin 2	LAU
Admin 3	JIMLARI
Latitude	11.475960
Longitude	9.096750

DEMOGRAPHICS						
Age/Sex	<1 year	1-5 years	6-17 years	18-59 years	>60 years	Total
Male	2	5	41	78	4	130
Female	3	8	28	102	2	143
Total	5	13	69	180	6	273

VULNERABLE GROUPS		
Pregnant Women	5	1.8%
Breastfeeding Mothers	8	2.9%
Persons with Physical Disabilities	1	0.4%
Persons with Mental Disabilities	0	0.0%
Single Female Headed Households	0	0.0%
Single Male Headed Households	0	0.0%
Older Persons	6	2.2%
Total	20	7.3%

MOBILITY			
Place of Origin of Largest IDP Group	TARABA	LAU	DONADDA
Place of Origin of 2nd Largest IDP Group	NULL	NULL	NULL
Area of intended return for Largest IDP Group	Place of origin		
Reasons to return home for Largest IDP Group	Rebuild personal shelter		

SITE MANAGEMENT AGENCY (SMA)			
Type of SMA	None	Agency Name	NULL
SMA Contact Name	NULL	Phone Number	NULL

SERVICES			
SHELTER			
% families living outside (no shelter)	<25%	Most needed NFIs	Mattress
% families living in emergency shelter	None	% HHs with mosquito nets	<75%
% families living in makeshift shelter	None	% HHs with access to safe cooking facilities	None
% families living indoors (solid walls)	<75%	% HHs with access to electricity	<50%

HEALTH			
Location of health facilities/services	On-site (<3 km)	Access to health facility/services	Yes
Health facilities/services provider	Local clinic	Most prevalent health problems	Fever

WASH			
Location of site's main water source	Off-site (<10 mn)	Total number functioning toilets	25
Liters of water per person per day	5 - 10 ltr	Separate male/female toilets	No
Main problems with drinking water	None	Separate male/female bathing areas	No

FOOD			
Access to food	No	Frequency of food distribution	Never
Access to market	Yes	Supplementary feeding for pregnant/lactant mothers?	No
Most common source for obtaining food	Cultivated	Supplementary feeding for children?	No

PROTECTION			
Security provided on-site	Yes	GBV referral mechanism in place	No
Main security provider	Police	Number of women friendly spaces	0
Most common type of security incident	None	Number of child friendly spaces	0
Most common type of GBV incident	None	Most reported problem in receiving support	None

EDUCATION		LIVELIHOOD	
Location of nearest education facility	Off-site	Number of families with source of income	28
% children going to school	<25%	Access to income generating activities	Yes

COMMUNICATION			
Main source for obtaining information	Friends, neighbors and family	Main topic of information requested	Situation in areas of origin



77
Households (HH)

385
Individuals

Round 22
18 April 2018

Site ID	TR_S044
Site Type	Collective Settlement/Centre
Site Classification	Spontaneous
Site Open Date	2-Feb-18
Admin 1	TARABA
Admin 2	LAU
Admin 3	JIMLARI
Latitude	11.475940
Longitude	9.096680

DEMOGRAPHICS						
Age/Sex	<1 year	1-5 years	6-17 years	18-59 years	>60 years	Total
Male	5	10	30	90	25	160
Female	8	25	50	120	22	225
Total	13	35	80	210	47	385

VULNERABLE GROUPS		
Pregnant Women	20	5.2%
Breastfeeding Mothers	15	3.9%
Persons with Physical Disabilities	2	0.5%
Persons with Mental Disabilities	0	0.0%
Single Female Headed Households	0	0.0%
Single Male Headed Households	0	0.0%
Older Persons	47	12.2%
Total	84	21.8%

MOBILITY			
Place of Origin of Largest IDP Group	TARABA	LAU	DONADDA
Place of Origin of 2nd Largest IDP Group	NULL	NULL	NULL
Area of intended return for Largest IDP Group	Place of origin		
Reasons to return home for Largest IDP Group	Rebuild personal shelter		

SITE MANAGEMENT AGENCY (SMA)			
Type of SMA	None	Agency Name	NULL
SMA Contact Name	NULL	Phone Number	NULL

SERVICES			
SHELTER			
% families living outside (no shelter)	<25%	Most needed NFIs	Mattress
% families living in emergency shelter	None	% HHs with mosquito nets	>75%
% families living in makeshift shelter	None	% HHs with access to safe cooking facilities	None
% families living indoors (solid walls)	<75%	% HHs with access to electricity	<25%

HEALTH			
Location of health facilities/services	Off-site (<3 km)	Access to health facility/services	Yes
Health facilities/services provider	Government	Most prevalent health problems	Fever

WASH			
Location of site's main water source	Off-site (>10 mn)	Total number functioning toilets	57
Liters of water per person per day	10 - 15 ltr	Separate male/female toilets	No
Main problems with drinking water	None	Separate male/female bathing areas	No

FOOD			
Access to food	No	Frequency of food distribution	Never
Access to market	Yes	Supplementary feeding for pregnant/lactant mothers?	No
Most common source for obtaining food	Cultivated	Supplementary feeding for children?	No

PROTECTION			
Security provided on-site	Yes	GBV referral mechanism in place	No
Main security provider	Self organized	Number of women friendly spaces	0
Most common type of security incident	None	Number of child friendly spaces	10
Most common type of GBV incident	None	Most reported problem in receiving support	None

EDUCATION		LIVELIHOOD	
Location of nearest education facility	Off-site	Number of families with source of income	35
% children going to school	<25%	Access to income generating activities	Yes

COMMUNICATION			
Main source for obtaining information	Friends, neighbors and family	Main topic of information requested	Situation in areas of origin



105
Households (HH)

729
Individuals

Round 22
18 April 2018

DEMOGRAPHICS						
Age/Sex	<1 year	1-5 years	6-17 years	18-59 years	>60 years	Total
Male	7	45	250	40	9	351
Female	8	80	220	60	10	378
Total	15	125	470	100	19	729

Site ID	TR_S045
Site Type	Camp
Site Classification	Spontaneous
Site Open Date	5-Jan-18
Admin 1	TARABA
Admin 2	JALINGO
Admin 3	MAYO GOI
Latitude	11.348570
Longitude	8.917980

VULNERABLE GROUPS		
Pregnant Women	10	1.4%
Breastfeeding Mothers	55	7.5%
Persons with Physical Disabilities	0	0.0%
Persons with Mental Disabilities	0	0.0%
Single Female Headed Households	0	0.0%
Single Male Headed Households	0	0.0%
Older Persons	19	2.6%
Total	84	11.5%

MOBILITY			
Place of Origin of Largest IDP Group	TARABA	LAU	DONADDA
Place of Origin of 2nd Largest IDP Group	NULL	NULL	NULL
Area of intended return for Largest IDP Group	Place of origin		
Reasons to return home for Largest IDP Group	Improved security		

SITE MANAGEMENT AGENCY (SMA)			
Type of SMA	None	Agency Name	NULL
SMA Contact Name	NULL	Phone Number	NULL

SERVICES			
SHELTER			
% families living outside (no shelter)	None	Most needed NFIs	Mattress
% families living in emergency shelter	None	% HHs with mosquito nets	<50%
% families living in makeshift shelter	None	% HHs with access to safe cooking facilities	None
% families living indoors (solid walls)	>75%	% HHs with access to electricity	>75%

HEALTH			
Location of health facilities/services	Off-site (<3 km)	Access to health facility/services	Yes
Health facilities/services provider	Government	Most prevalent health problems	Malaria

WASH			
Location of site's main water source	On-site (<10 mn)	Total number functioning toilets	5
Liters of water per person per day	>15 ltr	Separate male/female toilets	Yes
Main problems with drinking water	None	Separate male/female bathing areas	Yes

FOOD			
Access to food	Yes, off site	Frequency of food distribution	Irregular
Access to market	Yes	Supplementary feeding for pregnant/lactant mothers?	No
Most common source for obtaining food	Cash	Supplementary feeding for children?	No

PROTECTION			
Security provided on-site	Yes	GBV referral mechanism in place	No
Main security provider	Local Authorities	Number of women friendly spaces	0
Most common type of security incident	Theft	Number of child friendly spaces	0
Most common type of GBV incident	None	Most reported problem in receiving support	assistance was physically inadequate for most vulnerabl

EDUCATION		LIVELIHOOD	
Location of nearest education facility	On-site	Number of families with source of income	35
% children going to school	>75%	Access to income generating activities	Yes

COMMUNICATION			
Main source for obtaining information	Religious leader	Main topic of information requested	Distribution



Site ID	TR_S003
Site Type	Camp
Site Classification	Spontaneous
Site Open Date	25-Feb-14
Admin 1	TARABA
Admin 2	JALINGO
Admin 3	KONA
Latitude	11.275570
Longitude	9.039410

105
Households (HH)

635
Individuals

Round 22
18 April 2018

DEMOGRAPHICS						Total
Age/Sex	<1 year	1-5 years	6-17 years	18-59 years	>60 years	
Male	10	25	110	90	5	240
Female	15	45	195	130	10	395
Total	25	70	305	220	15	635

VULNERABLE GROUPS		
Pregnant Women	35	5.5%
Breastfeeding Mothers	25	3.9%
Persons with Physical Disabilities	0	0.0%
Persons with Mental Disabilities	0	0.0%
Single Female Headed Households	0	0.0%
Single Male Headed Households	0	0.0%
Older Persons	15	2.4%
Total	75	11.8%

MOBILITY			
Place of Origin of Largest IDP Group	BORNO	GWOZA	NULL
Place of Origin of 2nd Largest IDP Group	BORNO	GWOZA	PULKA/BOKKO
Area of intended return for Largest IDP Group	Place of origin		
Reasons to return home for Largest IDP Group	Improved security		

SITE MANAGEMENT AGENCY (SMA)			
Type of SMA	None	Agency Name	NULL
SMA Contact Name	NULL	Phone Number	NULL

SERVICES			
SHELTER			
% families living outside (no shelter)	None	Most needed NFIs	Blankets/Mats
% families living in emergency shelter	None	% HHs with mosquito nets	<50%
% families living in makeshift shelter	>75%	% HHs with access to safe cooking facilities	>75%
% families living indoors (solid walls)	<25%	% HHs with access to electricity	<75%

HEALTH			
Location of health facilities/services	On-site (<3 km)	Access to health facility/services	Yes
Health facilities/services provider	Government	Most prevalent health problems	Malaria

WASH			
Location of site's main water source	On-site (<10 mn)	Total number functioning toilets	50
Liters of water per person per day	>15 ltr	Separate male/female toilets	No
Main problems with drinking water	Suspended solids	Separate male/female bathing areas	No

FOOD			
Access to food	Yes, on site	Frequency of food distribution	Irregular
Access to market	Yes	Supplementary feeding for pregnant/lactant mothers?	No
Most common source for obtaining food	Cash	Supplementary feeding for children?	No

PROTECTION			
Security provided on-site	Yes	GBV referral mechanism in place	No
Main security provider	Religious Leaders	Number of women friendly spaces	0
Most common type of security incident	None	Number of child friendly spaces	0
Most common type of GBV incident	None	Most reported problem in receiving support	Not enough assistance for all entitled

EDUCATION		LIVELIHOOD	
Location of nearest education facility	On-site	Number of families with source of income	85
% children going to school	<75%	Access to income generating activities	Yes

COMMUNICATION			
Main source for obtaining information	Religious leader	Main topic of information requested	Other relief assistance

60

Households (HH)

743

Individuals

Round 22

18 April 2018



Site ID	TR_S005
Site Type	Collective Settlement/Centre
Site Classification	Spontaneous
Site Open Date	6-Aug-14
Admin 1	TARABA
Admin 2	GASSOL
Admin 3	MUTUM BIYU I
Latitude	10.764480
Longitude	8.630340

DEMOGRAPHICS						
Age/Sex	<1 year	1-5 years	6-17 years	18-59 years	>60 years	Total
Male	27	52	128	122	21	350
Female	31	48	133	156	25	393
Total	58	100	261	278	46	743

VULNERABLE GROUPS		
Pregnant Women	21	2.8%
Breastfeeding Mothers	62	8.3%
Persons with Physical Disabilities	1	0.1%
Persons with Mental Disabilities	0	0.0%
Single Female Headed Households	5	0.7%
Single Male Headed Households	2	0.3%
Older Persons	46	6.2%
Total	137	18.4%

MOBILITY

Place of Origin of Largest IDP Group	TARABA	WUKARI	HOSPITAL
Place of Origin of 2nd Largest IDP Group	TARABA	WUKARI	AVYI
Area of intended return for Largest IDP Group	Place of origin		
Reasons to return home for Largest IDP Group	Rebuild personal shelter		

SITE MANAGEMENT AGENCY (SMA)

Type of SMA	NULL	Agency Name	NULL
SMA Contact Name	NULL	Phone Number	NULL

SERVICES

SHELTER			
% families living outside (no shelter)	None	Most needed NFIs	Blankets/Mats
% families living in emergency shelter	None	% HHs with mosquito nets	<25%
% families living in makeshift shelter	None	% HHs with access to safe cooking facilities	None
% families living indoors (solid walls)	>75%	% HHs with access to electricity	None

HEALTH

Location of health facilities/services	On-site (<3 km)	Access to health facility/services	Yes
Health facilities/services provider	Local clinic	Most prevalent health problems	Malaria

WASH

Location of site's main water source	On-site (<10 mn)	Total number functioning toilets	0
Liters of water per person per day	>15 ltr	Separate male/female toilets	No
Main problems with drinking water	Taste	Separate male/female bathing areas	No

FOOD

Access to food	Yes, on site	Frequency of food distribution	Irregular
Access to market	Yes	Supplementary feeding for pregnant/lactant mothers?	No
Most common source for obtaining food	Cash	Supplementary feeding for children?	No

PROTECTION

Security provided on-site	Yes	GBV referral mechanism in place	No
Main security provider	Local Authorities	Number of women friendly spaces	0
Most common type of security incident	Theft	Number of child friendly spaces	0
Most common type of GBV incident	None	Most reported problem in receiving support	assistance was physically inadequate for most vulnerabl

EDUCATION

Location of nearest education facility	On-site	Number of families with source of income	41
% children going to school	<25%	Access to income generating activities	Yes

COMMUNICATION

Main source for obtaining information	Aid worker	Main topic of information requested	Other relief assistance
---------------------------------------	------------	-------------------------------------	-------------------------



42

Households (HH)

210

Individuals

Round 22

18 April 2018

Site ID	TR_S009
Site Type	Collective Settlement/Centre
Site Classification	Spontaneous
Site Open Date	6-Apr-13
Admin 1	TARABA
Admin 2	WUKARI
Admin 3	PUJE
Latitude	9.786110
Longitude	7.876150

DEMOGRAPHICS						
Age/Sex	<1 year	1-5 years	6-17 years	18-59 years	>60 years	Total
Male	8	14	35	37	3	97
Female	11	16	41	40	5	113
Total	19	30	76	77	8	210

VULNERABLE GROUPS		
Pregnant Women	6	2.9%
Breastfeeding Mothers	26	12.4%
Persons with Physical Disabilities	0	0.0%
Persons with Mental Disabilities	0	0.0%
Single Female Headed Households	12	5.7%
Single Male Headed Households	0	0.0%
Older Persons	8	3.8%
Total	52	24.8%

MOBILITY			
Place of Origin of Largest IDP Group	TARABA	WUKARI	JIBU
Place of Origin of 2nd Largest IDP Group	TARABA	WUKARI	NULL
Area of intended return for Largest IDP Group	Place of origin		
Reasons to return home for Largest IDP Group	Improved security		

SITE MANAGEMENT AGENCY (SMA)			
Type of SMA	None	Agency Name	NULL
SMA Contact Name	NULL	Phone Number	NULL

SERVICES			
SHELTER			
% families living outside (no shelter)	None	Most needed NFIs	Blankets/Mats
% families living in emergency shelter	None	% HHs with mosquito nets	None
% families living in makeshift shelter	None	% HHs with access to safe cooking facilities	None
% families living indoors (solid walls)	>75%	% HHs with access to electricity	None

HEALTH			
Location of health facilities/services	Off-site (<3 km)	Access to health facility/services	Yes
Health facilities/services provider	Local clinic	Most prevalent health problems	Malaria

WASH			
Location of site's main water source	On-site (<10 mn)	Total number functioning toilets	0
Liters of water per person per day	5 - 10 ltr	Separate male/female toilets	No
Main problems with drinking water	Taste	Separate male/female bathing areas	No

FOOD			
Access to food	Yes, on site	Frequency of food distribution	Irregular
Access to market	Yes	Supplementary feeding for pregnant/lactant mothers?	No
Most common source for obtaining food	Cash	Supplementary feeding for children?	No

PROTECTION			
Security provided on-site	Yes	GBV referral mechanism in place	No
Main security provider	Military	Number of women friendly spaces	0
Most common type of security incident	None	Number of child friendly spaces	0
Most common type of GBV incident	None	Most reported problem in receiving support	Not enough assistance for all entitled

EDUCATION		LIVELIHOOD	
Location of nearest education facility	On-site	Number of families with source of income	5
% children going to school	None	Access to income generating activities	Yes

COMMUNICATION			
Main source for obtaining information	Local leader/Community leader	Main topic of information requested	Safety and Security



75
Households (HH)

425
Individuals

Round 22
18 April 2018

Site ID	TR_S018
Site Type	Collective Settlement/Centre
Site Classification	Spontaneous
Site Open Date	25-Oct-15
Admin 1	TARABA
Admin 2	JALINGO
Admin 3	KONA
Latitude	11.326670
Longitude	8.951580

DEMOGRAPHICS						
Age/Sex	<1 year	1-5 years	6-17 years	18-59 years	>60 years	Total
Male	8	28	110	40	4	190
Female	12	42	120	55	6	235
Total	20	70	230	95	10	425

VULNERABLE GROUPS		
Pregnant Women	12	2.8%
Breastfeeding Mothers	30	7.1%
Persons with Physical Disabilities	0	0.0%
Persons with Mental Disabilities	0	0.0%
Single Female Headed Households	0	0.0%
Single Male Headed Households	0	0.0%
Older Persons	10	2.4%
Total	52	12.2%

MOBILITY			
Place of Origin of Largest IDP Group	BORNO	GWOZA	GAVVA / AGAPALWA
Place of Origin of 2nd Largest IDP Group	BORNO	GWOZA	GUDUF NAGADIYO
Area of intended return for Largest IDP Group	Place of origin		
Reasons to return home for Largest IDP Group	Improved security		

SITE MANAGEMENT AGENCY (SMA)			
Type of SMA	None	Agency Name	NULL
SMA Contact Name	NULL	Phone Number	NULL

SERVICES			
SHELTER			
% families living outside (no shelter)	None	Most needed NFIs	Blankets/Mats
% families living in emergency shelter	None	% HHs with mosquito nets	>75%
% families living in makeshift shelter	<25%	% HHs with access to safe cooking facilities	<25%
% families living indoors (solid walls)	>75%	% HHs with access to electricity	<50%

HEALTH			
Location of health facilities/services	On-site (<3 km)	Access to health facility/services	Yes
Health facilities/services provider	Government	Most prevalent health problems	Diarrhea

WASH			
Location of site's main water source	On-site (<10 mn)	Total number functioning toilets	35
Liters of water per person per day	>15 ltr	Separate male/female toilets	Yes
Main problems with drinking water	Taste	Separate male/female bathing areas	Yes

FOOD			
Access to food	Yes, on site	Frequency of food distribution	Irregular
Access to market	Yes	Supplementary feeding for pregnant/lactant mothers?	No
Most common source for obtaining food	Cash	Supplementary feeding for children?	No

PROTECTION			
Security provided on-site	Yes	GBV referral mechanism in place	No
Main security provider	Community Leaders	Number of women friendly spaces	0
Most common type of security incident	None	Number of child friendly spaces	0
Most common type of GBV incident	None	Most reported problem in receiving support	Not enough assistance for all entitled

EDUCATION		LIVELIHOOD	
Location of nearest education facility	On-site	Number of families with source of income	67
% children going to school	<75%	Access to income generating activities	Yes

COMMUNICATION			
Main source for obtaining information	Local leader/Community leader	Main topic of information requested	Distribution