

44 Households (HH) **141** Individuals **Round 22**
18 April 2018

DEMOGRAPHICS						Total
Age/Sex	<1 year	1-5 years	6-17 years	18-59 years	>60 years	
Male	0	13	24	18	0	55
Female	0	19	27	39	1	86
Total	0	32	51	57	1	141

Site ID	AD_S038
Site Type	Collective Settlement/Centre
Site Classification	Spontaneous
Site Open Date	4-Oct-15
Admin 1	ADAMAWA
Admin 2	GIREI
Admin 3	GIREI II
Latitude	12.552560
Longitude	9.367910

VULNERABLE GROUPS		
Pregnant Women	1	0.7%
Breastfeeding Mothers	6	4.3%
Persons with Physical Disabilities	0	0.0%
Persons with Mental Disabilities	0	0.0%
Single Female Headed Households	1	0.7%
Single Male Headed Households	1	0.7%
Older Persons	1	0.7%
Total	10	7.1%

MOBILITY			
Place of Origin of Largest IDP Group	ADAMAWA	MADAGALI	NULL
Place of Origin of 2nd Largest IDP Group	NULL	NULL	NULL
Area of intended return for Largest IDP Group	Place of origin		
Reasons to return home for Largest IDP Group	NULL		

SITE MANAGEMENT AGENCY (SMA)			
Type of SMA	NULL	Agency Name	NULL
SMA Contact Name	NULL	Phone Number	NULL

SERVICES			
SHELTER			
% families living outside (no shelter)	None	Most needed NFIs	Blankets/Mats
% families living in emergency shelter	None	% HHs with mosquito nets	<25%
% families living in makeshift shelter	None	% HHs with access to safe cooking facilities	None
% families living indoors (solid walls)	>75%	% HHs with access to electricity	<25%

HEALTH			
Location of health facilities/services	On-site (<3 km)	Access to health facility/services	Yes
Health facilities/services provider	Government	Most prevalent health problems	Malaria

WASH			
Location of site's main water source	On-site (<10 mn)	Total number functioning toilets	7
Liters of water per person per day	10 - 15 ltr	Separate male/female toilets	No
Main problems with drinking water	None	Separate male/female bathing areas	No

FOOD			
Access to food	Yes, on site	Frequency of food distribution	Irregular
Access to market	Yes	Supplementary feeding for pregnant/lactant mothers?	No
Most common source for obtaining food	Cash	Supplementary feeding for children?	No

PROTECTION			
Security provided on-site	No	GBV referral mechanism in place	No
Main security provider	None	Number of women friendly spaces	0
Most common type of security incident	None	Number of child friendly spaces	0
Most common type of GBV incident	None	Most reported problem in receiving support	None

EDUCATION		LIVELIHOOD	
Location of nearest education facility	On-site	Number of families with source of income	7
% children going to school	<25%	Access to income generating activities	Yes

COMMUNICATION			
Main source for obtaining information	Friends, neighbors and family	Main topic of information requested	Safety and Security



ANGWAN KARA

Site Profile

DTM

Nigeria

Sina Kwande

143 Households (HH) **849** Individuals **Round 22**
18 April 2018



Site ID	AD_S040
Site Type	Collective Settlement/Centre
Site Classification	Spontaneous
Site Open Date	13-Sep-14
Admin 1	ADAMAWA
Admin 2	GIREI
Admin 3	DAMARE
Latitude	12.441360
Longitude	9.319740

DEMOGRAPHICS						
Age/Sex	<1 year	1-5 years	6-17 years	18-59 years	>60 years	Total
Male	9	83	297	128	7	524
Female	5	51	156	111	2	325
Total	14	134	453	239	9	849

VULNERABLE GROUPS		
Pregnant Women	3	0.4%
Breastfeeding Mothers	21	2.5%
Persons with Physical Disabilities	0	0.0%
Persons with Mental Disabilities	0	0.0%
Single Female Headed Households	4	0.5%
Single Male Headed Households	3	0.4%
Older Persons	9	1.1%
Total	40	4.7%

MOBILITY			
Place of Origin of Largest IDP Group	BORNO	GWOZA	NULL
Place of Origin of 2nd Largest IDP Group	ADAMAWA	MADAGALI	NULL
Area of intended return for Largest IDP Group	Place of origin		
Reasons to return home for Largest IDP Group	Improved security		

SITE MANAGEMENT AGENCY (SMA)			
Type of SMA	NULL	Agency Name	NULL
SMA Contact Name	NULL	Phone Number	NULL

SERVICES			
SHELTER			
% families living outside (no shelter)	None	Most needed NFIs	Kitchen sets
% families living in emergency shelter	>75%	% HHs with mosquito nets	<25%
% families living in makeshift shelter	None	% HHs with access to safe cooking facilities	None
% families living indoors (solid walls)	None	% HHs with access to electricity	None

HEALTH			
Location of health facilities/services	On-site (<3 km)	Access to health facility/services	Yes
Health facilities/services provider	Government	Most prevalent health problems	Skin disease

WASH			
Location of site's main water source	On-site (<10 mn)	Total number functioning toilets	18
Liters of water per person per day	10 - 15 ltr	Separate male/female toilets	Yes
Main problems with drinking water	None	Separate male/female bathing areas	Yes

FOOD			
Access to food	Yes, on site	Frequency of food distribution	Irregular
Access to market	Yes	Supplementary feeding for pregnant/lactant mothers?	No
Most common source for obtaining food	Cash	Supplementary feeding for children?	No

PROTECTION			
Security provided on-site	No	GBV referral mechanism in place	No
Main security provider	None	Number of women friendly spaces	0
Most common type of security incident	None	Number of child friendly spaces	0
Most common type of GBV incident	None	Most reported problem in receiving support	Not enough assistance for all entitled

EDUCATION		LIVELIHOOD	
Location of nearest education facility	On-site	Number of families with source of income	27
% children going to school	<50%	Access to income generating activities	Yes

COMMUNICATION			
Main source for obtaining information	Friends, neighbors and family	Main topic of information requested	Other relief assistance



20 Households (HH) **142** Individuals **Round 22**
18 April 2018

Site ID	AD_S042
Site Type	Camp
Site Classification	Spontaneous
Site Open Date	1-Aug-17
Admin 1	ADAMAWA
Admin 2	SONG
Admin 3	SONG GARI
Latitude	12.612350
Longitude	9.829750

DEMOGRAPHICS						Total
Age/Sex	<1 year	1-5 years	6-17 years	18-59 years	>60 years	Total
Male	8	15	31	18	3	75
Female	9	12	26	17	3	67
Total	17	27	57	35	6	142

VULNERABLE GROUPS		
Pregnant Women	2	1.4%
Breastfeeding Mothers	22	15.5%
Persons with Physical Disabilities	0	0.0%
Persons with Mental Disabilities	0	0.0%
Single Female Headed Households	0	0.0%
Single Male Headed Households	0	0.0%
Older Persons	6	4.2%
Total	30	21.1%

MOBILITY			
Place of Origin of Largest IDP Group	ADAMAWA	MADAGALI	WAGGA
Place of Origin of 2nd Largest IDP Group	BORNO	GWOZA	GWOZA TOWN GADAMAYO
Area of intended return for Largest IDP Group	Place of origin		
Reasons to return home for Largest IDP Group	Access to land		

SITE MANAGEMENT AGENCY (SMA)			
Type of SMA	NULL	Agency Name	NULL
SMA Contact Name	NULL	Phone Number	NULL

SERVICES			
SHELTER			
% families living outside (no shelter)	None	Most needed NFIs	Mattress
% families living in emergency shelter	None	% HHs with mosquito nets	None
% families living in makeshift shelter	>75%	% HHs with access to safe cooking facilities	>75%
% families living indoors (solid walls)	<25%	% HHs with access to electricity	None

HEALTH			
Location of health facilities/services	On-site (<3 km)	Access to health facility/services	Yes
Health facilities/services provider	Government	Most prevalent health problems	Diarrhea

WASH			
Location of site's main water source	On-site (<10 mn)	Total number functioning toilets	1
Liters of water per person per day	>15 ltr	Separate male/female toilets	No
Main problems with drinking water	None	Separate male/female bathing areas	No

FOOD			
Access to food	No	Frequency of food distribution	Never
Access to market	Yes	Supplementary feeding for pregnant/lactant mothers?	No
Most common source for obtaining food	Cultivated	Supplementary feeding for children?	No

PROTECTION			
Security provided on-site	No	GBV referral mechanism in place	No
Main security provider	None	Number of women friendly spaces	0
Most common type of security incident	None	Number of child friendly spaces	0
Most common type of GBV incident	None	Most reported problem in receiving support	Assistance did not respond to the actual need

EDUCATION		LIVELIHOOD	
Location of nearest education facility	On-site	Number of families with source of income	4
% children going to school	<25%	Access to income generating activities	Yes

COMMUNICATION			
Main source for obtaining information	Local leader/Community leader	Main topic of information requested	Distribution



30 Households (HH) **206** Individuals **Round 22**
18 April 2018

DEMOGRAPHICS						Total
Age/Sex	<1 year	1-5 years	6-17 years	18-59 years	>60 years	
Male	10	15	17	57	5	104
Female	12	17	13	54	6	102
Total	22	32	30	111	11	206

Site ID	AD_S043
Site Type	Camp
Site Classification	Spontaneous
Site Open Date	8-Aug-17
Admin 1	ADAMAWA
Admin 2	SONG
Admin 3	SONG GARI
Latitude	12.624110
Longitude	9.803650

VULNERABLE GROUPS		
Pregnant Women	3	1.5%
Breastfeeding Mothers	30	14.6%
Persons with Physical Disabilities	0	0.0%
Persons with Mental Disabilities	0	0.0%
Single Female Headed Households	0	0.0%
Single Male Headed Households	0	0.0%
Older Persons	11	5.3%
Total	44	21.4%

MOBILITY			
Place of Origin of Largest IDP Group	BORNO	GWOZA	GWOZA TOWN GADAMAYO
Place of Origin of 2nd Largest IDP Group	BORNO	GWOZA	GWOZA TOWN GADAMAYO
Area of intended return for Largest IDP Group	Place of origin		
Reasons to return home for Largest IDP Group	Access to land		

SITE MANAGEMENT AGENCY (SMA)			
Type of SMA	NULL	Agency Name	NULL
SMA Contact Name	NULL	Phone Number	NULL

SERVICES			
SHELTER			
% families living outside (no shelter)	None	Most needed NFIs	Mosquito nets
% families living in emergency shelter	None	% HHs with mosquito nets	None
% families living in makeshift shelter	>75%	% HHs with access to safe cooking facilities	>75%
% families living indoors (solid walls)	None	% HHs with access to electricity	None

HEALTH			
Location of health facilities/services	None	Access to health facility/services	No
Health facilities/services provider	None	Most prevalent health problems	Diarrhea

WASH			
Location of site's main water source	On-site (<10 mn)	Total number functioning toilets	0
Liters of water per person per day	>15 ltr	Separate male/female toilets	No
Main problems with drinking water	None	Separate male/female bathing areas	No

FOOD			
Access to food	No	Frequency of food distribution	Never
Access to market	Yes	Supplementary feeding for pregnant/lactant mothers?	No
Most common source for obtaining food	Cultivated	Supplementary feeding for children?	No

PROTECTION			
Security provided on-site	No	GBV referral mechanism in place	No
Main security provider	None	Number of women friendly spaces	0
Most common type of security incident	Friction among site residents	Number of child friendly spaces	0
Most common type of GBV incident	Domestic violence	Most reported problem in receiving support	Assistance did not respond to the actual need

EDUCATION		LIVELIHOOD	
Location of nearest education facility	On-site	Number of families with source of income	2
% children going to school	<25%	Access to income generating activities	Yes

COMMUNICATION			
Main source for obtaining information	Local leader/Community leader	Main topic of information requested	Other relief assistance



34 **264** **Round 22**
Households (HH) Individuals 18 April 2018

Site ID	AD_S045
Site Type	Camp
Site Classification	Spontaneous
Site Open Date	8-Nov-15
Admin 1	ADAMAWA
Admin 2	YOLA SOUTH
Admin 3	BOLE YOLDE PATE
Latitude	12.403530
Longitude	9.155870

DEMOGRAPHICS						
Age/Sex	<1 year	1-5 years	6-17 years	18-59 years	>60 years	Total
Male	9	32	37	36	3	117
Female	12	36	54	39	6	147
Total	21	68	91	75	9	264

VULNERABLE GROUPS		
Pregnant Women	7	2.7%
Breastfeeding Mothers	21	8.0%
Persons with Physical Disabilities	1	0.4%
Persons with Mental Disabilities	0	0.0%
Single Female Headed Households	4	1.5%
Single Male Headed Households	0	0.0%
Older Persons	9	3.4%
Total	42	15.9%

MOBILITY			
Place of Origin of Largest IDP Group	ADAMAWA	MADAGALI	GULAK
Place of Origin of 2nd Largest IDP Group	BORNO	GWOZA	NULL
Area of intended return for Largest IDP Group	Place of origin		
Reasons to return home for Largest IDP Group	To join family members		

SITE MANAGEMENT AGENCY (SMA)			
Type of SMA	NULL	Agency Name	NULL
SMA Contact Name	NULL	Phone Number	NULL

SERVICES			
SHELTER			
% families living outside (no shelter)	None	Most needed NFIs	Blankets/Mats
% families living in emergency shelter	<75%	% HHs with mosquito nets	<25%
% families living in makeshift shelter	None	% HHs with access to safe cooking facilities	None
% families living indoors (solid walls)	<50%	% HHs with access to electricity	None

HEALTH			
Location of health facilities/services	On-site (<3 km)	Access to health facility/services	Yes
Health facilities/services provider	INGO	Most prevalent health problems	Fever

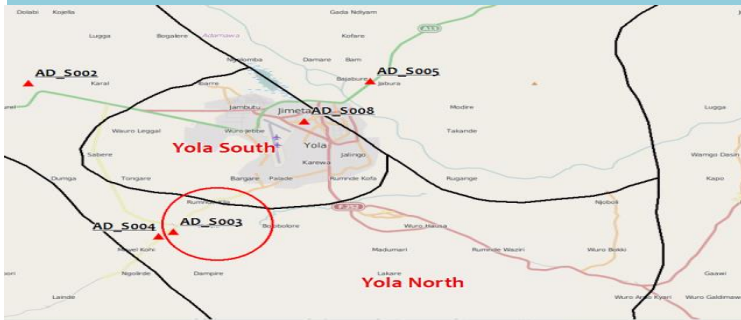
WASH			
Location of site's main water source	On-site (<10 mn)	Total number functioning toilets	8
Liters of water per person per day	5 - 10 ltr	Separate male/female toilets	No
Main problems with drinking water	Taste	Separate male/female bathing areas	No

FOOD			
Access to food	Yes, on site	Frequency of food distribution	Irregular
Access to market	Yes	Supplementary feeding for pregnant/lactant mothers?	No
Most common source for obtaining food	Cash	Supplementary feeding for children?	No

PROTECTION			
Security provided on-site	No	GBV referral mechanism in place	No
Main security provider	None	Number of women friendly spaces	0
Most common type of security incident	None	Number of child friendly spaces	0
Most common type of GBV incident	None	Most reported problem in receiving support	None

EDUCATION		LIVELIHOOD	
Location of nearest education facility	Off-site	Number of families with source of income	34
% children going to school	<25%	Access to income generating activities	Yes

COMMUNICATION			
Main source for obtaining information	Friends, neighbors and family	Main topic of information requested	Safety and Security



250 Households (HH) **1118** Individuals **Round 22**
18 April 2018

Site ID	AD_S003
Site Type	Camp
Site Classification	Spontaneous
Site Open Date	9-Sep-14
Admin 1	ADAMAWA
Admin 2	YOLA SOUTH
Admin 3	NAMTARI
Latitude	12.385530
Longitude	9.196240

DEMOGRAPHICS						Total
Age/Sex	<1 year	1-5 years	6-17 years	18-59 years	>60 years	
Male	42	100	180	161	51	534
Female	35	113	200	215	21	584
Total	77	213	380	376	72	1,118

VULNERABLE GROUPS		
Pregnant Women	58	5.2%
Breastfeeding Mothers	131	11.7%
Persons with Physical Disabilities	14	1.3%
Persons with Mental Disabilities	1	0.1%
Single Female Headed Households	111	9.9%
Single Male Headed Households	50	4.5%
Older Persons	72	6.4%
Total	437	39.1%

MOBILITY

Place of Origin of Largest IDP Group	BORNO	GWOZA	BITA / IZGE
Place of Origin of 2nd Largest IDP Group	BORNO	BAMA	NULL
Area of intended return for Largest IDP Group	Place of origin		
Reasons to return home for Largest IDP Group	Access to land		

SITE MANAGEMENT AGENCY (SMA)

Type of SMA	Government	Agency Name	NEMA/SEMA
SMA Contact Name	NEMA/SEMA	Phone Number	NULL

SERVICES

SHELTER

% families living outside (no shelter)	None	Most needed NFIs	Hygiene kits
% families living in emergency shelter	>75%	% HHs with mosquito nets	<75%
% families living in makeshift shelter	None	% HHs with access to safe cooking facilities	None
% families living indoors (solid walls)	<25%	% HHs with access to electricity	None

HEALTH

Location of health facilities/services	On-site (<3 km)	Access to health facility/services	Yes
Health facilities/services provider	INGO	Most prevalent health problems	Malaria

WASH

Location of site's main water source	On-site (<10 mn)	Total number functioning toilets	86
Liters of water per person per day	>15 ltr	Separate male/female toilets	Yes
Main problems with drinking water	None	Separate male/female bathing areas	Yes

FOOD

Access to food	Yes, on site	Frequency of food distribution	Once a month
Access to market	Yes	Supplementary feeding for pregnant/lactant mothers?	Yes
Most common source for obtaining food	Cash	Supplementary feeding for children?	No

PROTECTION

Security provided on-site	Yes	GBV referral mechanism in place	No
Main security provider	Military	Number of women friendly spaces	0
Most common type of security incident	None	Number of child friendly spaces	0
Most common type of GBV incident	None	Most reported problem in receiving support	None

EDUCATION

Location of nearest education facility	On-site	Number of families with source of income	150
% children going to school	<75%	Access to income generating activities	Yes

COMMUNICATION

Main source for obtaining information	Friends, neighbors and family	Main topic of information requested	Safety and Security
---------------------------------------	-------------------------------	-------------------------------------	---------------------



Site ID	AD_S004
Site Type	Camp
Site Classification	Spontaneous
Site Open Date	8-Jun-14
Admin 1	ADAMAWA
Admin 2	YOLA SOUTH
Admin 3	NAMTARI
Latitude	12.376140
Longitude	9.192880

526 Households (HH) **2808** Individuals **Round 22**
18 April 2018

DEMOGRAPHICS

Age/Sex	<1 year	1-5 years	6-17 years	18-59 years	>60 years	Total
Male	77	256	449	599	64	1,445
Female	80	226	437	576	44	1,363
Total	157	482	886	1,175	108	2,808

VULNERABLE GROUPS

Pregnant Women	38	1.4%
Breastfeeding Mothers	157	5.6%
Persons with Physical Disabilities	0	0.0%
Persons with Mental Disabilities	0	0.0%
Single Female Headed Households	45	1.6%
Single Male Headed Households	0	0.0%
Older Persons	108	3.8%
Total	348	12.4%

MOBILITY

Place of Origin of Largest IDP Group	BORNO	GWOZA	NULL
Place of Origin of 2nd Largest IDP Group	NULL	NULL	NULL
Area of intended return for Largest IDP Group	Place of origin		
Reasons to return home for Largest IDP Group	To join family members		

SITE MANAGEMENT AGENCY (SMA)

Type of SMA	NULL	Agency Name	NULL
SMA Contact Name	NULL	Phone Number	NULL

SERVICES

SHELTER

% families living outside (no shelter)	None	Most needed NFIs	Blankets/Mats
% families living in emergency shelter	>75%	% HHs with mosquito nets	<25%
% families living in makeshift shelter	<25%	% HHs with access to safe cooking facilities	<25%
% families living indoors (solid walls)	None	% HHs with access to electricity	None

HEALTH

Location of health facilities/services	On-site (<3 km)	Access to health facility/services	Yes
Health facilities/services provider	INGO	Most prevalent health problems	Diarrhea

WASH

Location of site's main water source	On-site (<10 mn)	Total number functioning toilets	120
Liters of water per person per day	10 - 15 ltr	Separate male/female toilets	No
Main problems with drinking water	None	Separate male/female bathing areas	No

FOOD

Access to food	Yes, on site	Frequency of food distribution	Irregular
Access to market	Yes	Supplementary feeding for pregnant/lactant mothers?	Yes
Most common source for obtaining food	Cash	Supplementary feeding for children?	No

PROTECTION

Security provided on-site	Yes	GBV referral mechanism in place	No
Main security provider	Self organized	Number of women friendly spaces	0
Most common type of security incident	None	Number of child friendly spaces	0
Most common type of GBV incident	Domestic violence	Most reported problem in receiving support	Not enough assistance for all entitled

EDUCATION

Location of nearest education facility	On-site	Number of families with source of income	409
% children going to school	<75%	Access to income generating activities	Yes

COMMUNICATION

Main source for obtaining information	Local leader/Community leader	Main topic of information requested	Safety and Security
---------------------------------------	-------------------------------	-------------------------------------	---------------------

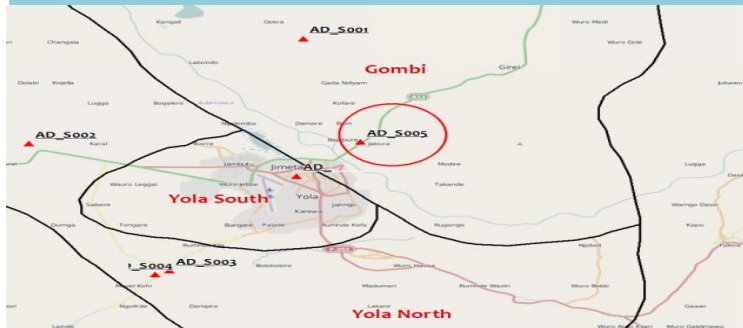


EYN CHURCH VINIKILANG

Site Profile

DTM

Nigeria



24 Households (HH) **120** Individuals **Round 22**
18 April 2018

Site ID	AD_S005
Site Type	Collective Settlement/Centre
Site Classification	Spontaneous
Site Open Date	5-Sep-15
Admin 1	ADAMAWA
Admin 2	GIREI
Admin 3	MODIRE/ VINIKILANG
Latitude	12.473780
Longitude	9.303290

DEMOGRAPHICS						
Age/Sex	<1 year	1-5 years	6-17 years	18-59 years	>60 years	Total
Male	1	5	20	20	3	49
Female	4	5	28	28	6	71
Total	5	10	48	48	9	120

VULNERABLE GROUPS		
Pregnant Women	2	1.7%
Breastfeeding Mothers	7	5.8%
Persons with Physical Disabilities	0	0.0%
Persons with Mental Disabilities	0	0.0%
Single Female Headed Households	3	2.5%
Single Male Headed Households	2	1.7%
Older Persons	9	7.5%
Total	23	19.2%

MOBILITY			
Place of Origin of Largest IDP Group	BORNO	GWOZA	NULL
Place of Origin of 2nd Largest IDP Group	BORNO	CHIBOK	NULL
Area of intended return for Largest IDP Group	Place of origin		
Reasons to return home for Largest IDP Group	NULL		

SITE MANAGEMENT AGENCY (SMA)			
Type of SMA	NULL	Agency Name	NULL
SMA Contact Name	NULL	Phone Number	NULL

SERVICES			
SHELTER			
% families living outside (no shelter)	None	Most needed NFIs	Blankets/Mats
% families living in emergency shelter	>75%	% HHs with mosquito nets	<50%
% families living in makeshift shelter	<25%	% HHs with access to safe cooking facilities	<25%
% families living indoors (solid walls)	None	% HHs with access to electricity	None

HEALTH			
Location of health facilities/services	Off-site (<3 km)	Access to health facility/services	Yes
Health facilities/services provider	Government	Most prevalent health problems	Malaria

WASH			
Location of site's main water source	On-site (<10 mn)	Total number functioning toilets	6
Liters of water per person per day	10 - 15 ltr	Separate male/female toilets	No
Main problems with drinking water	None	Separate male/female bathing areas	No

FOOD			
Access to food	Yes, on site	Frequency of food distribution	Irregular
Access to market	Yes	Supplementary feeding for pregnant/lactant mothers?	No
Most common source for obtaining food	Cash	Supplementary feeding for children?	No

PROTECTION			
Security provided on-site	Yes	GBV referral mechanism in place	No
Main security provider	Local Authorities	Number of women friendly spaces	0
Most common type of security incident	None	Number of child friendly spaces	0
Most common type of GBV incident	None	Most reported problem in receiving support	None

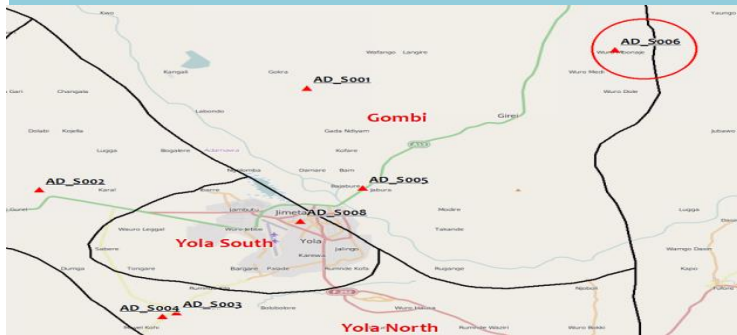
EDUCATION		LIVELIHOOD	
Location of nearest education facility	Off-site	Number of families with source of income	10
% children going to school	<25%	Access to income generating activities	Yes

COMMUNICATION			
Main source for obtaining information	Friends, neighbors and family	Main topic of information requested	Other relief assistance



DAWARE CAMP

Site Profile



Site ID	AD_S006
Site Type	Camp
Site Classification	Spontaneous
Site Open Date	23-Sep-14
Admin 1	ADAMAWA
Admin 2	FUFORE
Admin 3	PARIYA
Latitude	12.597180
Longitude	9.418250

380 Households (HH) **1845** Individuals **Round 22**
18 April 2018

DEMOGRAPHICS						Total
Age/Sex	<1 year	1-5 years	6-17 years	18-59 years	>60 years	Total
Male	15	51	634	394	29	1,123
Female	19	47	437	197	22	722
Total	34	98	1,071	591	51	1,845

VULNERABLE GROUPS		
Pregnant Women	4	0.2%
Breastfeeding Mothers	37	2.0%
Persons with Physical Disabilities	1	0.1%
Persons with Mental Disabilities	0	0.0%
Single Female Headed Households	13	0.7%
Single Male Headed Households	6	0.3%
Older Persons	51	2.8%
Total	112	6.1%

MOBILITY			
Place of Origin of Largest IDP Group	BORNO	GWOZA	NULL
Place of Origin of 2nd Largest IDP Group	BORNO	GWOZA	NULL
Area of intended return for Largest IDP Group	Place of origin		
Reasons to return home for Largest IDP Group	Rebuild personal shelter		

SITE MANAGEMENT AGENCY (SMA)			
Type of SMA	NULL	Agency Name	NULL
SMA Contact Name	NULL	Phone Number	7066016347

SERVICES			
SHELTER			
% families living outside (no shelter)	None	Most needed NFIs	Blankets/Mats
% families living in emergency shelter	<75%	% HHs with mosquito nets	<75%
% families living in makeshift shelter	<50%	% HHs with access to safe cooking facilities	<50%
% families living indoors (solid walls)	<25%	% HHs with access to electricity	<25%

HEALTH			
Location of health facilities/services	On-site (<3 km)	Access to health facility/services	Yes
Health facilities/services provider	NGO	Most prevalent health problems	Malaria

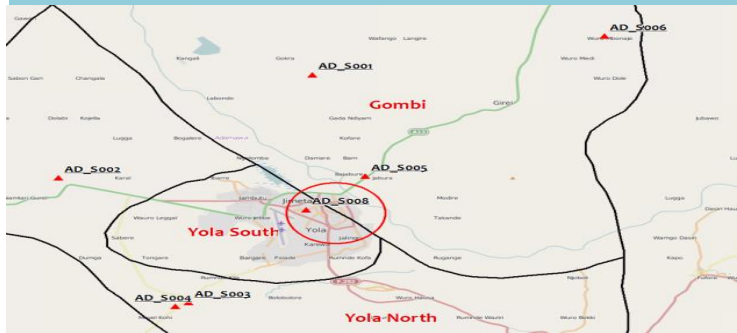
WASH			
Location of site's main water source	On-site (<10 mn)	Total number functioning toilets	53
Liters of water per person per day	>15 ltr	Separate male/female toilets	Yes
Main problems with drinking water	None	Separate male/female bathing areas	Yes

FOOD			
Access to food	Yes, on site	Frequency of food distribution	Irregular
Access to market	Yes	Supplementary feeding for pregnant/lactant mothers?	Yes
Most common source for obtaining food	Cash	Supplementary feeding for children?	Yes

PROTECTION			
Security provided on-site	Yes	GBV referral mechanism in place	Yes
Main security provider	Local Authorities	Number of women friendly spaces	1
Most common type of security incident	Friction among site residents	Number of child friendly spaces	1
Most common type of GBV incident	None	Most reported problem in receiving support	Fighting between recipients at distribution points

EDUCATION		LIVELIHOOD	
Location of nearest education facility	On-site	Number of families with source of income	260
% children going to school	<50%	Access to income generating activities	Yes

COMMUNICATION			
Main source for obtaining information	Local leader/Community leader	Main topic of information requested	Situation in areas of origin



Site ID	AD_S008
Site Type	Collective Settlement/Centre
Site Classification	Spontaneous
Site Open Date	6-Jul-14
Admin 1	ADAMAWA
Admin 2	YOLA NORTH
Admin 3	LUGGERE
Latitude	12.446660
Longitude	9.273060

112 Households (HH) **560** Individuals **Round 22**
18 April 2018

DEMOGRAPHICS						Total
Age/Sex	<1 year	1-5 years	6-17 years	18-59 years	>60 years	
Male	13	39	124	50	5	231
Female	17	43	116	146	7	329
Total	30	82	240	196	12	560

VULNERABLE GROUPS		
Pregnant Women	4	0.7%
Breastfeeding Mothers	47	8.4%
Persons with Physical Disabilities	1	0.2%
Persons with Mental Disabilities	0	0.0%
Single Female Headed Households	50	8.9%
Single Male Headed Households	2	0.4%
Older Persons	12	2.1%
Total	116	20.7%

MOBILITY			
Place of Origin of Largest IDP Group	ADAMAWA	MADAGALI	NULL
Place of Origin of 2nd Largest IDP Group	BORNO	GWOZA	PULKA/BOKKO
Area of intended return for Largest IDP Group	Place of origin		
Reasons to return home for Largest IDP Group	Rebuild personal shelter		

SITE MANAGEMENT AGENCY (SMA)			
Type of SMA	NULL	Agency Name	NULL
SMA Contact Name	NULL	Phone Number	NULL

SERVICES			
SHELTER			
% families living outside (no shelter)	None	Most needed NFIs	Solar lamp
% families living in emergency shelter	<75%	% HHs with mosquito nets	<75%
% families living in makeshift shelter	None	% HHs with access to safe cooking facilities	None
% families living indoors (solid walls)	<50%	% HHs with access to electricity	<50%

HEALTH			
Location of health facilities/services	On-site (<3 km)	Access to health facility/services	Yes
Health facilities/services provider	INGO	Most prevalent health problems	Fever

WASH			
Location of site's main water source	On-site (<10 mn)	Total number functioning toilets	47
Liters of water per person per day	10 - 15 ltr	Separate male/female toilets	Yes
Main problems with drinking water	None	Separate male/female bathing areas	Yes

FOOD			
Access to food	Yes, on site	Frequency of food distribution	Once a week
Access to market	Yes	Supplementary feeding for pregnant/lactant mothers?	Yes
Most common source for obtaining food	Distribution	Supplementary feeding for children?	Yes

PROTECTION			
Security provided on-site	Yes	GBV referral mechanism in place	Yes
Main security provider	Religious Leaders	Number of women friendly spaces	0
Most common type of security incident	None	Number of child friendly spaces	0
Most common type of GBV incident	None	Most reported problem in receiving support	Not enough assistance for all entitled

EDUCATION		LIVELIHOOD	
Location of nearest education facility	On-site	Number of families with source of income	101
% children going to school	>75%	Access to income generating activities	Yes

COMMUNICATION			
Main source for obtaining information	Religious leader	Main topic of information requested	Situation in areas of origin



70 Households (HH) **132** Individuals **Round 22**
18 April 2018

Site ID	AD_S018
Site Type	Collective Settlement/Centre
Site Classification	Spontaneous
Site Open Date	10-Apr-14
Admin 1	ADAMAWA
Admin 2	SONG
Admin 3	SONG GARI
Latitude	12.613100
Longitude	9.805470

DEMOGRAPHICS						
Age/Sex	<1 year	1-5 years	6-17 years	18-59 years	>60 years	Total
Male	8	14	18	27	7	74
Female	8	15	12	21	2	58
Total	16	29	30	48	9	132

VULNERABLE GROUPS		
Pregnant Women	4	3.0%
Breastfeeding Mothers	20	15.2%
Persons with Physical Disabilities	0	0.0%
Persons with Mental Disabilities	0	0.0%
Single Female Headed Households	2	1.5%
Single Male Headed Households	5	3.8%
Older Persons	9	6.8%
Total	40	30.3%

MOBILITY			
Place of Origin of Largest IDP Group	ADAMAWA	MICHIKA	GARTA / GHUNCHI
Place of Origin of 2nd Largest IDP Group	ADAMAWA	MADAGALI	MADAGALI
Area of intended return for Largest IDP Group	Place of origin		
Reasons to return home for Largest IDP Group	Improved security		

SITE MANAGEMENT AGENCY (SMA)			
Type of SMA	NULL	Agency Name	NULL
SMA Contact Name	NULL	Phone Number	NULL

SERVICES			
SHELTER			
% families living outside (no shelter)	None	Most needed NFIs	Mosquito nets
% families living in emergency shelter	None	% HHs with mosquito nets	<25%
% families living in makeshift shelter	None	% HHs with access to safe cooking facilities	None
% families living indoors (solid walls)	>75%	% HHs with access to electricity	<50%

HEALTH			
Location of health facilities/services	On-site (>3 km)	Access to health facility/services	Yes
Health facilities/services provider	Government	Most prevalent health problems	Diarrhea

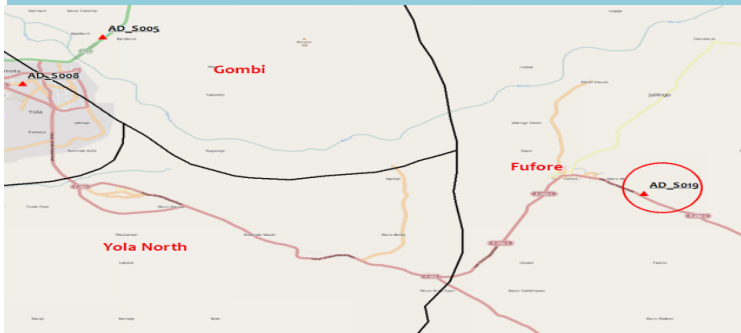
WASH			
Location of site's main water source	On-site (<10 mn)	Total number functioning toilets	8
Liters of water per person per day	>15 ltr	Separate male/female toilets	No
Main problems with drinking water	None	Separate male/female bathing areas	No

FOOD			
Access to food	Yes, on site	Frequency of food distribution	Irregular
Access to market	Yes	Supplementary feeding for pregnant/lactant mothers?	No
Most common source for obtaining food	Host community donation	Supplementary feeding for children?	No

PROTECTION			
Security provided on-site	No	GBV referral mechanism in place	No
Main security provider	None	Number of women friendly spaces	0
Most common type of security incident	Friction among site residents	Number of child friendly spaces	1
Most common type of GBV incident	Domestic violence	Most reported problem in receiving support	Assistance did not respond to the actual need

EDUCATION		LIVELIHOOD	
Location of nearest education facility	On-site	Number of families with source of income	8
% children going to school	<25%	Access to income generating activities	Yes

COMMUNICATION			
Main source for obtaining information	Local leader/Community leader	Main topic of information requested	Other relief assistance



460 Households (HH) **1790** Individuals **Round 22**
18 April 2018

Site ID	AD_S019
Site Type	Collective Settlement/Centre
Site Classification	Spontaneous
Site Open Date	11-Jun-15
Admin 1	ADAMAWA
Admin 2	FUFORE
Admin 3	FUFORE
Latitude	12.677510
Longitude	9.207710

DEMOGRAPHICS						Total
Age/Sex	<1 year	1-5 years	6-17 years	18-59 years	>60 years	
Male	37	198	188	305	30	758
Female	45	345	216	386	40	1,032
Total	82	543	404	691	70	1,790

VULNERABLE GROUPS		
Pregnant Women	79	4.4%
Breastfeeding Mothers	200	11.2%
Persons with Physical Disabilities	25	1.4%
Persons with Mental Disabilities	2	0.1%
Single Female Headed Households	15	0.8%
Single Male Headed Households	0	0.0%
Older Persons	70	3.9%
Total	391	21.8%

MOBILITY

Place of Origin of Largest IDP Group	BORNO	BAMA	MBULIYA / GONIRI / SIRAJA
Place of Origin of 2nd Largest IDP Group	BORNO	GWOZA	GAVVA / AGAPALWA
Area of intended return for Largest IDP Group	Place of origin		
Reasons to return home for Largest IDP Group	Rebuild personal shelter		

SITE MANAGEMENT AGENCY (SMA)

Type of SMA	Government	Agency Name	NEMA
SMA Contact Name	NEMA	Phone Number	9066107851

SERVICES

SHELTER

% families living outside (no shelter)	None	Most needed NFIs	Blankets/Mats
% families living in emergency shelter	<50%	% HHs with mosquito nets	>75%
% families living in makeshift shelter	None	% HHs with access to safe cooking facilities	None
% families living indoors (solid walls)	<75%	% HHs with access to electricity	<25%

HEALTH

Location of health facilities/services	On-site (<3 km)	Access to health facility/services	Yes
Health facilities/services provider	NGO	Most prevalent health problems	Malaria

WASH

Location of site's main water source	On-site (<10 mn)	Total number functioning toilets	75
Liters of water per person per day	>15 ltr	Separate male/female toilets	Yes
Main problems with drinking water	None	Separate male/female bathing areas	Yes

FOOD

Access to food	Yes, on site	Frequency of food distribution	Once a week
Access to market	Yes	Supplementary feeding for pregnant/lactant mothers?	Yes
Most common source for obtaining food	Distribution	Supplementary feeding for children?	Yes

PROTECTION

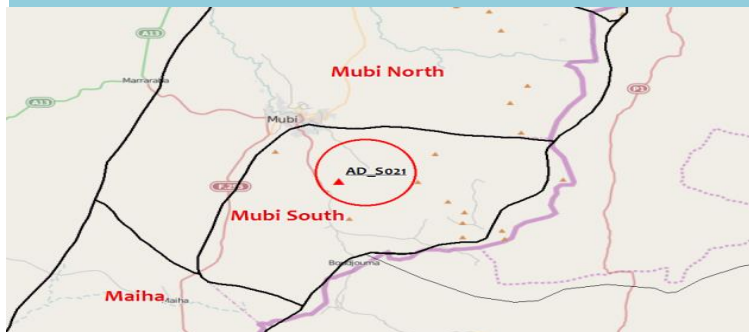
Security provided on-site	Yes	GBV referral mechanism in place	Yes
Main security provider	Police	Number of women friendly spaces	1
Most common type of security incident	Friction among site residents	Number of child friendly spaces	1
Most common type of GBV incident	None	Most reported problem in receiving support	Fighting between recipients at distribution points

EDUCATION

Location of nearest education facility	On-site	Number of families with source of income	189
% children going to school	<75%	Access to income generating activities	Yes

COMMUNICATION

Main source for obtaining information	Local leader/Community leader	Main topic of information requested	Situation in areas of origin
---------------------------------------	-------------------------------	-------------------------------------	------------------------------



22 Households (HH) **49** Individuals **Round 22**
18 April 2018

Site ID	AD_S021
Site Type	Transitional Centre
Site Classification	For Relocation
Site Open Date	14-May-15
Admin 1	ADAMAWA
Admin 2	MUBI SOUTH
Admin 3	GUDE
Latitude	13.295400
Longitude	10.264360

DEMOGRAPHICS						
Age/Sex	<1 year	1-5 years	6-17 years	18-59 years	>60 years	Total
Male	0	6	4	12	0	22
Female	0	6	7	14	0	27
Total	0	12	11	26	0	49

VULNERABLE GROUPS		
Pregnant Women	0	0.0%
Breastfeeding Mothers	0	0.0%
Persons with Physical Disabilities	0	0.0%
Persons with Mental Disabilities	0	0.0%
Single Female Headed Households	3	6.1%
Single Male Headed Households	1	2.0%
Older Persons	0	0.0%
Total	4	8.2%

MOBILITY			
Place of Origin of Largest IDP Group	ADAMAWA	MADAGALI	GULAK
Place of Origin of 2nd Largest IDP Group	BORNO	GWOZA	NULL
Area of intended return for Largest IDP Group	Place of origin		
Reasons to return home for Largest IDP Group	Access to land		

SITE MANAGEMENT AGENCY (SMA)			
Type of SMA	INGO	Agency Name	N.R.S.C/I.R.C/U.N.H.C.R
SMA Contact Name	N.R.S.C/I.R.C/U.N.H.C.R	Phone Number	NULL

SERVICES			
SHELTER			
% families living outside (no shelter)	None	Most needed NFIs	Mattress
% families living in emergency shelter	<75%	% HHs with mosquito nets	<25%
% families living in makeshift shelter	None	% HHs with access to safe cooking facilities	None
% families living indoors (solid walls)	<50%	% HHs with access to electricity	None

HEALTH			
Location of health facilities/services	On-site (<3 km)	Access to health facility/services	Yes
Health facilities/services provider	INGO	Most prevalent health problems	Fever

WASH			
Location of site's main water source	On-site (<10 mn)	Total number functioning toilets	6
Liters of water per person per day	>15 ltr	Separate male/female toilets	Yes
Main problems with drinking water	None	Separate male/female bathing areas	Yes

FOOD			
Access to food	Yes, on site	Frequency of food distribution	Everyday
Access to market	Yes	Supplementary feeding for pregnant/lactant mothers?	No
Most common source for obtaining food	Distribution	Supplementary feeding for children?	No

PROTECTION			
Security provided on-site	Yes	GBV referral mechanism in place	No
Main security provider	Military	Number of women friendly spaces	0
Most common type of security incident	Crime	Number of child friendly spaces	0
Most common type of GBV incident	Domestic violence	Most reported problem in receiving support	Not enough assistance for all entitled

EDUCATION		LIVELIHOOD	
Location of nearest education facility	On-site	Number of families with source of income	0
% children going to school	>75%	Access to income generating activities	No

COMMUNICATION			
Main source for obtaining information	Aid worker	Main topic of information requested	Situation in areas of origin

18 **79** **Round 22**
Households (HH) Individuals 18 April 2018



Site ID	AD_S027
Site Type	Collective Settlement/Centre
Site Classification	Spontaneous
Site Open Date	10-Jun-16
Admin 1	ADAMAWA
Admin 2	YOLA SOUTH
Admin 3	ADARAWO
Latitude	12.513370
Longitude	9.209220

DEMOGRAPHICS						
Age/Sex	<1 year	1-5 years	6-17 years	18-59 years	>60 years	Total
Male	3	5	14	18	2	42
Female	5	8	12	11	1	37
Total	8	13	26	29	3	79

VULNERABLE GROUPS		
Pregnant Women	5	6.3%
Breastfeeding Mothers	9	11.4%
Persons with Physical Disabilities	0	0.0%
Persons with Mental Disabilities	0	0.0%
Single Female Headed Households	2	2.5%
Single Male Headed Households	0	0.0%
Older Persons	3	3.8%
Total	19	24.1%

MOBILITY			
Place of Origin of Largest IDP Group	ADAMAWA	MADAGALI	GULAK
Place of Origin of 2nd Largest IDP Group	NULL	NULL	NULL
Area of intended return for Largest IDP Group	Place of origin		
Reasons to return home for Largest IDP Group	To join family members		

SITE MANAGEMENT AGENCY (SMA)			
Type of SMA	NULL	Agency Name	NULL
SMA Contact Name	NULL	Phone Number	NULL

SERVICES			
SHELTER			
% families living outside (no shelter)	None	Most needed NFIs	Blankets/Mats
% families living in emergency shelter	<25%	% HHs with mosquito nets	<25%
% families living in makeshift shelter	None	% HHs with access to safe cooking facilities	None
% families living indoors (solid walls)	>75%	% HHs with access to electricity	<25%

HEALTH			
Location of health facilities/services	On-site (<3 km)	Access to health facility/services	Yes
Health facilities/services provider	Government	Most prevalent health problems	Malaria

WASH			
Location of site's main water source	On-site (<10 mn)	Total number functioning toilets	0
Liters of water per person per day	10 - 15 ltr	Separate male/female toilets	No
Main problems with drinking water	None	Separate male/female bathing areas	No

FOOD			
Access to food	Yes, on site	Frequency of food distribution	Irregular
Access to market	Yes	Supplementary feeding for pregnant/lactant mothers?	No
Most common source for obtaining food	Cash	Supplementary feeding for children?	No

PROTECTION			
Security provided on-site	Yes	GBV referral mechanism in place	No
Main security provider	Local Authorities	Number of women friendly spaces	0
Most common type of security incident	Friction among site residents	Number of child friendly spaces	0
Most common type of GBV incident	Exchange of goods/food for sex	Most reported problem in receiving support	Not enough assistance for all entitled

EDUCATION		LIVELIHOOD	
Location of nearest education facility	On-site	Number of families with source of income	18
% children going to school	<75%	Access to income generating activities	Yes

COMMUNICATION			
Main source for obtaining information	Friends, neighbors and family	Main topic of information requested	Safety and Security



6 Households (HH) **32** Individuals **Round 22**
18 April 2018

DEMOGRAPHICS

Age/Sex	<1 year	1-5 years	6-17 years	18-59 years	>60 years	Total
Male	1	1	11	6	0	19
Female	1	6	0	6	0	13
Total	2	7	11	12	0	32

Site ID	AD_S028
Site Type	Collective Settlement/Centre
Site Classification	Spontaneous
Site Open Date	1-Aug-14
Admin 1	ADAMAWA
Admin 2	YOLA NORTH
Admin 3	JAMBUTU
Latitude	12.409100
Longitude	9.295850

VULNERABLE GROUPS

Pregnant Women	0	0.0%
Breastfeeding Mothers	4	12.5%
Persons with Physical Disabilities	0	0.0%
Persons with Mental Disabilities	0	0.0%
Single Female Headed Households	0	0.0%
Single Male Headed Households	0	0.0%
Older Persons	0	0.0%
Total	4	12.5%

MOBILITY

Place of Origin of Largest IDP Group	BORNO	GWOZA	NULL
Place of Origin of 2nd Largest IDP Group	ADAMAWA	MICHIKA	NULL
Area of intended return for Largest IDP Group	Place of origin		
Reasons to return home for Largest IDP Group	Improved security		

SITE MANAGEMENT AGENCY (SMA)

Type of SMA	NULL	Agency Name	NULL
SMA Contact Name	NULL	Phone Number	NULL

SERVICES

SHELTER

% families living outside (no shelter)	None	Most needed NFIs	Mattress
% families living in emergency shelter	None	% HHs with mosquito nets	<25%
% families living in makeshift shelter	>75%	% HHs with access to safe cooking facilities	>75%
% families living indoors (solid walls)	<25%	% HHs with access to electricity	None

HEALTH

Location of health facilities/services	Off-site (>3 km)	Access to health facility/services	Yes
Health facilities/services provider	Government	Most prevalent health problems	Fever

WASH

Location of site's main water source	Off-site (<10 mn)	Total number functioning toilets	1
Liters of water per person per day	10 - 15 ltr	Separate male/female toilets	No
Main problems with drinking water	None	Separate male/female bathing areas	No

FOOD

Access to food	Yes, on site	Frequency of food distribution	Irregular
Access to market	Yes	Supplementary feeding for pregnant/lactant mothers?	No
Most common source for obtaining food	Cash	Supplementary feeding for children?	No

PROTECTION

Security provided on-site	Yes	GBV referral mechanism in place	No
Main security provider	Self organized	Number of women friendly spaces	0
Most common type of security incident	None	Number of child friendly spaces	0
Most common type of GBV incident	None	Most reported problem in receiving support	Assistance did not respond to the actual need

EDUCATION

Location of nearest education facility	On-site	Number of families with source of income	5
% children going to school	<75%	Access to income generating activities	Yes

COMMUNICATION

Main source for obtaining information	Friends, neighbors and family	Main topic of information requested	Distribution
---------------------------------------	-------------------------------	-------------------------------------	--------------

162 Households (HH) **723** Individuals **Round 22**
18 April 2018



Site ID	AD_S029
Site Type	Camp
Site Classification	Spontaneous
Site Open Date	6-Apr-15
Admin 1	ADAMAWA
Admin 2	YOLA SOUTH
Admin 3	NGURORE
Latitude	12.251150
Longitude	9.288390

DEMOGRAPHICS						
Age/Sex	<1 year	1-5 years	6-17 years	18-59 years	>60 years	Total
Male	32	70	106	105	12	325
Female	38	81	117	147	15	398
Total	70	151	223	252	27	723

VULNERABLE GROUPS		
Pregnant Women	18	2.5%
Breastfeeding Mothers	70	9.7%
Persons with Physical Disabilities	0	0.0%
Persons with Mental Disabilities	0	0.0%
Single Female Headed Households	0	0.0%
Single Male Headed Households	0	0.0%
Older Persons	27	3.7%
Total	115	15.9%

MOBILITY

Place of Origin of Largest IDP Group	ADAMAWA	MADAGALI	GULAK
Place of Origin of 2nd Largest IDP Group	ADAMAWA	DEMESA	DONG
Area of intended return for Largest IDP Group	Place of origin		
Reasons to return home for Largest IDP Group	Access to land		

SITE MANAGEMENT AGENCY (SMA)

Type of SMA	NULL	Agency Name	NULL
SMA Contact Name	NULL	Phone Number	NULL

SERVICES

SHELTER

% families living outside (no shelter)	None	Most needed NFIs	Solar lamp
% families living in emergency shelter	<50%	% HHs with mosquito nets	>75%
% families living in makeshift shelter	<25%	% HHs with access to safe cooking facilities	<25%
% families living indoors (solid walls)	<50%	% HHs with access to electricity	<25%

HEALTH

Location of health facilities/services	On-site (<3 km)	Access to health facility/services	Yes
Health facilities/services provider	Local clinic	Most prevalent health problems	Malaria

WASH

Location of site's main water source	On-site (<10 mn)	Total number functioning toilets	0
Liters of water per person per day	10 - 15 ltr	Separate male/female toilets	No
Main problems with drinking water	None	Separate male/female bathing areas	No

FOOD

Access to food	Yes, on site	Frequency of food distribution	Irregular
Access to market	Yes	Supplementary feeding for pregnant/lactant mothers?	No
Most common source for obtaining food	Cash	Supplementary feeding for children?	No

PROTECTION

Security provided on-site	Yes	GBV referral mechanism in place	No
Main security provider	Self organized	Number of women friendly spaces	0
Most common type of security incident	None	Number of child friendly spaces	0
Most common type of GBV incident	None	Most reported problem in receiving support	Not enough assistance for all entitled

EDUCATION

Location of nearest education facility	On-site	Number of families with source of income	149
% children going to school	<75%	Access to income generating activities	Yes

COMMUNICATION

Main source for obtaining information	Local leader/Community leader	Main topic of information requested	Other relief assistance
---------------------------------------	-------------------------------	-------------------------------------	-------------------------



59 Households (HH) **421** Individuals **Round 22**
18 April 2018



Site ID	AD_S030
Site Type	Camp
Site Classification	Spontaneous
Site Open Date	4-Jun-15
Admin 1	ADAMAWA
Admin 2	YOLA SOUTH
Admin 3	NAMTARI
Latitude	12.382430
Longitude	9.252120

DEMOGRAPHICS						Total
Age/Sex	<1 year	1-5 years	6-17 years	18-59 years	>60 years	Total
Male	12	35	81	83	1	212
Female	6	37	80	84	2	209
Total	18	72	161	167	3	421

VULNERABLE GROUPS		
Pregnant Women	12	2.9%
Breastfeeding Mothers	18	4.3%
Persons with Physical Disabilities	3	0.7%
Persons with Mental Disabilities	0	0.0%
Single Female Headed Households	10	2.4%
Single Male Headed Households	2	0.5%
Older Persons	3	0.7%
Total	48	11.4%

MOBILITY

Place of Origin of Largest IDP Group	ADAMAWA	MADAGALI	HYAMBULA
Place of Origin of 2nd Largest IDP Group	NULL	NULL	NULL
Area of intended return for Largest IDP Group	Place of origin		
Reasons to return home for Largest IDP Group	To join family members		

SITE MANAGEMENT AGENCY (SMA)

Type of SMA	NULL	Agency Name	NULL
SMA Contact Name	NULL	Phone Number	NULL

SERVICES

SHELTER

% families living outside (no shelter)	None	Most needed NFIs	Blankets/Mats
% families living in emergency shelter	None	% HHs with mosquito nets	<25%
% families living in makeshift shelter	None	% HHs with access to safe cooking facilities	None
% families living indoors (solid walls)	>75%	% HHs with access to electricity	None

HEALTH

Location of health facilities/services	On-site (<3 km)	Access to health facility/services	Yes
Health facilities/services provider	Government	Most prevalent health problems	Diarrhea

WASH

Location of site's main water source	On-site (<10 mn)	Total number functioning toilets	59
Liters of water per person per day	10 - 15 ltr	Separate male/female toilets	No
Main problems with drinking water	None	Separate male/female bathing areas	No

FOOD

Access to food	Yes, on site	Frequency of food distribution	Irregular
Access to market	Yes	Supplementary feeding for pregnant/lactant mothers?	No
Most common source for obtaining food	Cash	Supplementary feeding for children?	No

PROTECTION

Security provided on-site	No	GBV referral mechanism in place	No
Main security provider	None	Number of women friendly spaces	0
Most common type of security incident	None	Number of child friendly spaces	0
Most common type of GBV incident	None	Most reported problem in receiving support	None

EDUCATION

Location of nearest education facility	On-site
% children going to school	<25%

LIVELIHOOD

Number of families with source of income	59
Access to income generating activities	Yes

COMMUNICATION

Main source for obtaining information	Local leader/Community leader	Main topic of information requested	Other relief assistance
---------------------------------------	-------------------------------	-------------------------------------	-------------------------



71 Households (HH) **383** Individuals **Round 22**
 18 April 2018

Site ID	AD_S032
Site Type	Collective Settlement/Centre
Site Classification	Spontaneous
Site Open Date	21-Sep-14
Admin 1	ADAMAWA
Admin 2	GIREI
Admin 3	GIREI I
Latitude	12.517070
Longitude	9.342640

DEMOGRAPHICS						
Age/Sex	<1 year	1-5 years	6-17 years	18-59 years	>60 years	Total
Male	11	38	63	43	20	175
Female	13	33	99	49	14	208
Total	24	71	162	92	34	383

VULNERABLE GROUPS		
Pregnant Women	26	6.8%
Breastfeeding Mothers	24	6.3%
Persons with Physical Disabilities	0	0.0%
Persons with Mental Disabilities	0	0.0%
Single Female Headed Households	4	1.0%
Single Male Headed Households	3	0.8%
Older Persons	34	8.9%
Total	91	23.8%

MOBILITY			
Place of Origin of Largest IDP Group	ADAMAWA	MADAGALI	GULAK
Place of Origin of 2nd Largest IDP Group	NULL	NULL	NULL
Area of intended return for Largest IDP Group	Place of origin		
Reasons to return home for Largest IDP Group	NULL		

SITE MANAGEMENT AGENCY (SMA)			
Type of SMA	NULL	Agency Name	NULL
SMA Contact Name	NULL	Phone Number	NULL

SERVICES			
SHELTER			
% families living outside (no shelter)	None	Most needed NFIs	Mosquito nets
% families living in emergency shelter	<50%	% HHs with mosquito nets	<25%
% families living in makeshift shelter	<50%	% HHs with access to safe cooking facilities	<50%
% families living indoors (solid walls)	<25%	% HHs with access to electricity	<50%

HEALTH			
Location of health facilities/services	On-site (<3 km)	Access to health facility/services	Yes
Health facilities/services provider	Local clinic	Most prevalent health problems	Diarrhea

WASH			
Location of site's main water source	On-site (<10 mn)	Total number functioning toilets	2
Liters of water per person per day	10 - 15 ltr	Separate male/female toilets	Yes
Main problems with drinking water	None	Separate male/female bathing areas	Yes

FOOD			
Access to food	Yes, on site	Frequency of food distribution	Irregular
Access to market	Yes	Supplementary feeding for pregnant/lactant mothers?	No
Most common source for obtaining food	Cash	Supplementary feeding for children?	No

PROTECTION			
Security provided on-site	No	GBV referral mechanism in place	No
Main security provider	None	Number of women friendly spaces	0
Most common type of security incident	None	Number of child friendly spaces	0
Most common type of GBV incident	None	Most reported problem in receiving support	Not enough assistance for all entitled

EDUCATION		LIVELIHOOD	
Location of nearest education facility	On-site	Number of families with source of income	0
% children going to school	<25%	Access to income generating activities	Yes

COMMUNICATION			
Main source for obtaining information	Religious leader	Main topic of information requested	Other relief assistance



59 Households (HH) **372** Individuals **Round 22**
18 April 2018

DEMOGRAPHICS						Total
Age/Sex	<1 year	1-5 years	6-17 years	18-59 years	>60 years	
Male	3	52	69	52	6	182
Female	3	52	75	52	8	190
Total	6	104	144	104	14	372

Site ID	AD_S033
Site Type	Collective Settlement/Centre
Site Classification	Spontaneous
Site Open Date	30-Jun-14
Admin 1	ADAMAWA
Admin 2	FUFORE
Admin 3	PARIYA
Latitude	12.597100
Longitude	9.421200

VULNERABLE GROUPS		
Pregnant Women	4	1.1%
Breastfeeding Mothers	12	3.2%
Persons with Physical Disabilities	1	0.3%
Persons with Mental Disabilities	0	0.0%
Single Female Headed Households	0	0.0%
Single Male Headed Households	0	0.0%
Older Persons	14	3.8%
Total	31	8.3%

MOBILITY			
Place of Origin of Largest IDP Group	BORNO	GWOZA	NULL
Place of Origin of 2nd Largest IDP Group	ADAMAWA	MADAGALI	SHELMI / SUKUR/ VAPURA
Area of intended return for Largest IDP Group	Place of origin		
Reasons to return home for Largest IDP Group	Improved security		

SITE MANAGEMENT AGENCY (SMA)			
Type of SMA	NULL	Agency Name	NULL
SMA Contact Name	NULL	Phone Number	NULL

SERVICES			
SHELTER			
% families living outside (no shelter)	None	Most needed NFIs	Blankets/Mats
% families living in emergency shelter	<75%	% HHs with mosquito nets	<25%
% families living in makeshift shelter	<25%	% HHs with access to safe cooking facilities	<25%
% families living indoors (solid walls)	None	% HHs with access to electricity	<25%

HEALTH			
Location of health facilities/services	On-site (<3 km)	Access to health facility/services	Yes
Health facilities/services provider	INGO	Most prevalent health problems	Malaria

WASH			
Location of site's main water source	On-site (<10 mn)	Total number functioning toilets	20
Liters of water per person per day	10 - 15 ltr	Separate male/female toilets	Yes
Main problems with drinking water	None	Separate male/female bathing areas	Yes

FOOD			
Access to food	Yes, on site	Frequency of food distribution	Irregular
Access to market	Yes	Supplementary feeding for pregnant/lactant mothers?	Yes
Most common source for obtaining food	Cash	Supplementary feeding for children?	Yes

PROTECTION			
Security provided on-site	Yes	GBV referral mechanism in place	Yes
Main security provider	Police	Number of women friendly spaces	0
Most common type of security incident	Friction with host community	Number of child friendly spaces	0
Most common type of GBV incident	None	Most reported problem in receiving support	Fighting between recipients at distribution points

EDUCATION		LIVELIHOOD	
Location of nearest education facility	On-site	Number of families with source of income	59
% children going to school	<50%	Access to income generating activities	Yes

COMMUNICATION			
Main source for obtaining information	Local leader/Community leader	Main topic of information requested	Situation in areas of origin



60 Households (HH) **268** Individuals **Round 22**
18 April 2018

Site ID	AD_S034
Site Type	Collective Settlement/Centre
Site Classification	Spontaneous
Site Open Date	20-Aug-15
Admin 1	ADAMAWA
Admin 2	GIREI
Admin 3	GIREI I
Latitude	12.513120
Longitude	9.352040

DEMOGRAPHICS						Total
Age/Sex	<1 year	1-5 years	6-17 years	18-59 years	>60 years	
Male	3	20	60	47	2	132
Female	5	23	50	57	1	136
Total	8	43	110	104	3	268

VULNERABLE GROUPS		
Pregnant Women	4	1.5%
Breastfeeding Mothers	12	4.5%
Persons with Physical Disabilities	0	0.0%
Persons with Mental Disabilities	0	0.0%
Single Female Headed Households	3	1.1%
Single Male Headed Households	2	0.7%
Older Persons	3	1.1%
Total	24	9.0%

MOBILITY			
Place of Origin of Largest IDP Group	ADAMAWA	MADAGALI	HYAMBULA
Place of Origin of 2nd Largest IDP Group	NULL	NULL	NULL
Area of intended return for Largest IDP Group	Place of origin		
Reasons to return home for Largest IDP Group	NULL		

SITE MANAGEMENT AGENCY (SMA)			
Type of SMA	NULL	Agency Name	NULL
SMA Contact Name	NULL	Phone Number	NULL

SERVICES			
SHELTER			
% families living outside (no shelter)	None	Most needed NFIs	Mosquito nets
% families living in emergency shelter	<25%	% HHs with mosquito nets	<50%
% families living in makeshift shelter	>75%	% HHs with access to safe cooking facilities	>75%
% families living indoors (solid walls)	None	% HHs with access to electricity	<50%

HEALTH			
Location of health facilities/services	On-site (<3 km)	Access to health facility/services	Yes
Health facilities/services provider	Local clinic	Most prevalent health problems	Malaria

WASH			
Location of site's main water source	On-site (<10 mn)	Total number functioning toilets	49
Liters of water per person per day	5 - 10 ltr	Separate male/female toilets	No
Main problems with drinking water	None	Separate male/female bathing areas	No

FOOD			
Access to food	Yes, on site	Frequency of food distribution	Irregular
Access to market	Yes	Supplementary feeding for pregnant/lactant mothers?	No
Most common source for obtaining food	Distribution	Supplementary feeding for children?	No

PROTECTION			
Security provided on-site	No	GBV referral mechanism in place	No
Main security provider	None	Number of women friendly spaces	0
Most common type of security incident	None	Number of child friendly spaces	0
Most common type of GBV incident	None	Most reported problem in receiving support	None

EDUCATION		LIVELIHOOD	
Location of nearest education facility	Off-site	Number of families with source of income	40
% children going to school	<25%	Access to income generating activities	Yes

COMMUNICATION			
Main source for obtaining information	Local leader/Community leader	Main topic of information requested	Other relief assistance



59 Households (HH)
 376 Individuals
 Round 22
 18 April 2018

Site ID	AD_S035
Site Type	Collective Settlement/Centre
Site Classification	Spontaneous
Site Open Date	9-May-15
Admin 1	ADAMAWA
Admin 2	GIREI
Admin 3	DAMARE
Latitude	12.484600
Longitude	9.306130

DEMOGRAPHICS						
Age/Sex	<1 year	1-5 years	6-17 years	18-59 years	>60 years	Total
Male	16	34	88	63	2	203
Female	10	34	58	68	3	173
Total	26	68	146	131	5	376

VULNERABLE GROUPS		
Pregnant Women	6	1.6%
Breastfeeding Mothers	28	7.4%
Persons with Physical Disabilities	0	0.0%
Persons with Mental Disabilities	0	0.0%
Single Female Headed Households	6	1.6%
Single Male Headed Households	0	0.0%
Older Persons	5	1.3%
Total	45	12.0%

MOBILITY			
Place of Origin of Largest IDP Group	ADAMAWA	MADAGALI	NULL
Place of Origin of 2nd Largest IDP Group	NULL	NULL	NULL
Area of intended return for Largest IDP Group	Place of origin		
Reasons to return home for Largest IDP Group	NULL		

SITE MANAGEMENT AGENCY (SMA)			
Type of SMA	NULL	Agency Name	NULL
SMA Contact Name	NULL	Phone Number	NULL

SERVICES			
SHELTER			
% families living outside (no shelter)	None	Most needed NFIs	Blankets/Mats
% families living in emergency shelter	None	% HHs with mosquito nets	<50%
% families living in makeshift shelter	None	% HHs with access to safe cooking facilities	None
% families living indoors (solid walls)	>75%	% HHs with access to electricity	<50%

HEALTH			
Location of health facilities/services	On-site (<3 km)	Access to health facility/services	Yes
Health facilities/services provider	Government	Most prevalent health problems	Malaria

WASH			
Location of site's main water source	On-site (<10 mn)	Total number functioning toilets	0
Liters of water per person per day	10 - 15 ltr	Separate male/female toilets	No
Main problems with drinking water	Taste	Separate male/female bathing areas	No

FOOD			
Access to food	Yes, on site	Frequency of food distribution	Irregular
Access to market	Yes	Supplementary feeding for pregnant/lactant mothers?	No
Most common source for obtaining food	Cash	Supplementary feeding for children?	No

PROTECTION			
Security provided on-site	Yes	GBV referral mechanism in place	No
Main security provider	Local Authorities	Number of women friendly spaces	0
Most common type of security incident	None	Number of child friendly spaces	0
Most common type of GBV incident	None	Most reported problem in receiving support	Not enough assistance for all entitled

EDUCATION		LIVELIHOOD	
Location of nearest education facility	On-site	Number of families with source of income	12
% children going to school	<50%	Access to income generating activities	Yes

COMMUNICATION			
Main source for obtaining information	Friends, neighbors and family	Main topic of information requested	How to get information



50 Households (HH) **178** Individuals **Round 22**
18 April 2018

Site ID	AD_S036
Site Type	Collective Settlement/Centre
Site Classification	Spontaneous
Site Open Date	17-Jun-14
Admin 1	ADAMAWA
Admin 2	GIREI
Admin 3	GIREI I
Latitude	12.512230
Longitude	9.352090

DEMOGRAPHICS						
Age/Sex	<1 year	1-5 years	6-17 years	18-59 years	>60 years	Total
Male	0	7	45	33	0	85
Female	0	8	23	61	1	93
Total	0	15	68	94	1	178

VULNERABLE GROUPS		
Pregnant Women	8	4.5%
Breastfeeding Mothers	6	3.4%
Persons with Physical Disabilities	0	0.0%
Persons with Mental Disabilities	0	0.0%
Single Female Headed Households	3	1.7%
Single Male Headed Households	2	1.1%
Older Persons	1	0.6%
Total	20	11.2%

MOBILITY			
Place of Origin of Largest IDP Group	ADAMAWA	MADAGALI	MADAGALI
Place of Origin of 2nd Largest IDP Group	NULL	NULL	NULL
Area of intended return for Largest IDP Group	Place of origin		
Reasons to return home for Largest IDP Group	NULL		

SITE MANAGEMENT AGENCY (SMA)			
Type of SMA	NULL	Agency Name	NULL
SMA Contact Name	NULL	Phone Number	NULL

SERVICES			
SHELTER			
% families living outside (no shelter)	None	Most needed NFIs	Blankets/Mats
% families living in emergency shelter	<25%	% HHs with mosquito nets	<50%
% families living in makeshift shelter	>75%	% HHs with access to safe cooking facilities	>75%
% families living indoors (solid walls)	None	% HHs with access to electricity	<50%

HEALTH			
Location of health facilities/services	On-site (<3 km)	Access to health facility/services	Yes
Health facilities/services provider	Local clinic	Most prevalent health problems	Malnutrition

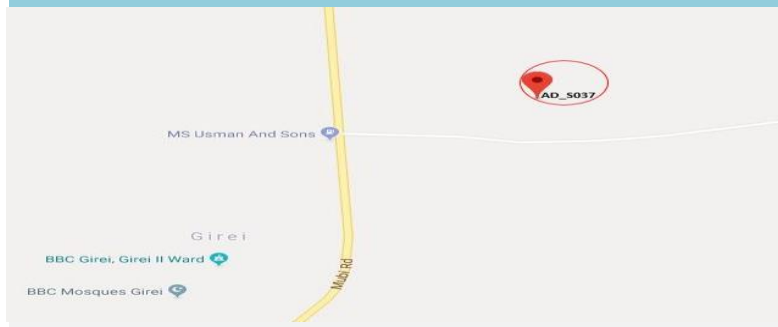
WASH			
Location of site's main water source	On-site (<10 mn)	Total number functioning toilets	28
Liters of water per person per day	10 - 15 ltr	Separate male/female toilets	Yes
Main problems with drinking water	None	Separate male/female bathing areas	Yes

FOOD			
Access to food	Yes, on site	Frequency of food distribution	Irregular
Access to market	Yes	Supplementary feeding for pregnant/lactant mothers?	No
Most common source for obtaining food	Host community donation	Supplementary feeding for children?	No

PROTECTION			
Security provided on-site	No	GBV referral mechanism in place	No
Main security provider	None	Number of women friendly spaces	0
Most common type of security incident	None	Number of child friendly spaces	0
Most common type of GBV incident	None	Most reported problem in receiving support	None

EDUCATION		LIVELIHOOD	
Location of nearest education facility	On-site	Number of families with source of income	0
% children going to school	<50%	Access to income generating activities	Yes

COMMUNICATION			
Main source for obtaining information	Religious leader	Main topic of information requested	Other relief assistance



101 Households (HH) **398** Individuals **Round 22**
18 April 2018

Site ID	AD_S037
Site Type	Collective Settlement/Centre
Site Classification	Spontaneous
Site Open Date	9-Aug-14
Admin 1	ADAMAWA
Admin 2	GIREI
Admin 3	GIREI II
Latitude	12.557810
Longitude	9.373480

DEMOGRAPHICS						
Age/Sex	<1 year	1-5 years	6-17 years	18-59 years	>60 years	Total
Male	7	27	89	51	7	181
Female	15	32	77	84	9	217
Total	22	59	166	135	16	398

VULNERABLE GROUPS		
Pregnant Women	10	2.5%
Breastfeeding Mothers	29	7.3%
Persons with Physical Disabilities	0	0.0%
Persons with Mental Disabilities	0	0.0%
Single Female Headed Households	2	0.5%
Single Male Headed Households	2	0.5%
Older Persons	16	4.0%
Total	59	14.8%

MOBILITY			
Place of Origin of Largest IDP Group	ADAMAWA	MADAGALI	NULL
Place of Origin of 2nd Largest IDP Group	BORNO	GWOZA	NULL
Area of intended return for Largest IDP Group	None, stay here		
Reasons to return home for Largest IDP Group	NULL		

SITE MANAGEMENT AGENCY (SMA)			
Type of SMA	NULL	Agency Name	NULL
SMA Contact Name	NULL	Phone Number	NULL

SERVICES			
SHELTER			
% families living outside (no shelter)	None	Most needed NFIs	Blankets/Mats
% families living in emergency shelter	None	% HHs with mosquito nets	<25%
% families living in makeshift shelter	<25%	% HHs with access to safe cooking facilities	<25%
% families living indoors (solid walls)	>75%	% HHs with access to electricity	<25%

HEALTH			
Location of health facilities/services	On-site (<3 km)	Access to health facility/services	Yes
Health facilities/services provider	Government	Most prevalent health problems	Malaria

WASH			
Location of site's main water source	On-site (<10 mn)	Total number functioning toilets	10
Liters of water per person per day	5 - 10 ltr	Separate male/female toilets	No
Main problems with drinking water	Taste	Separate male/female bathing areas	No

FOOD			
Access to food	Yes, on site	Frequency of food distribution	Irregular
Access to market	Yes	Supplementary feeding for pregnant/lactant mothers?	No
Most common source for obtaining food	Cash	Supplementary feeding for children?	No

PROTECTION			
Security provided on-site	No	GBV referral mechanism in place	No
Main security provider	None	Number of women friendly spaces	0
Most common type of security incident	None	Number of child friendly spaces	0
Most common type of GBV incident	None	Most reported problem in receiving support	None

EDUCATION		LIVELIHOOD	
Location of nearest education facility	Off-site	Number of families with source of income	15
% children going to school	None	Access to income generating activities	Yes

COMMUNICATION			
Main source for obtaining information	Friends, neighbors and family	Main topic of information requested	Other relief assistance