

CONTEXT

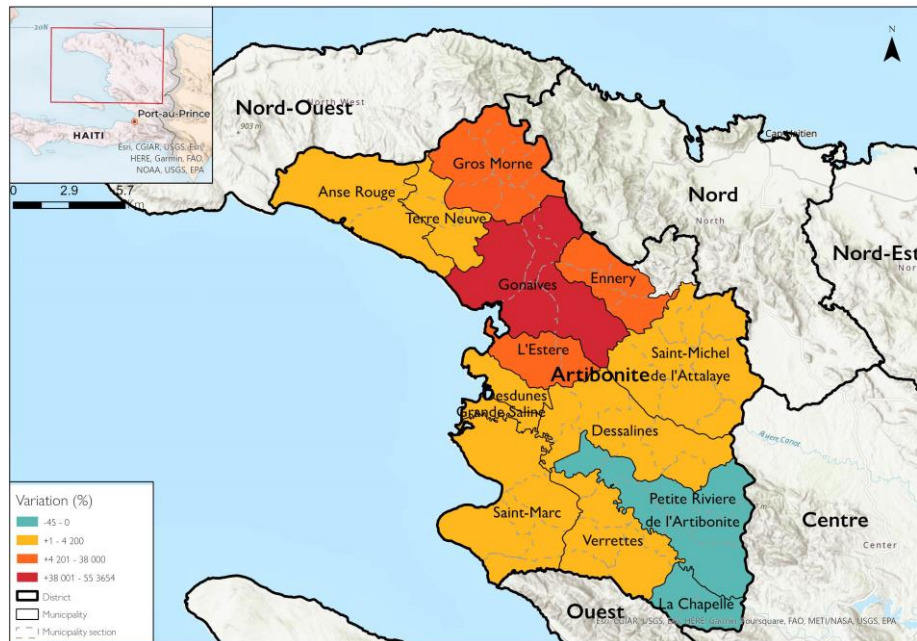
In recent years, widespread insecurity in Haiti has led to massive population displacements in several districts of the country, including Artibonite. Although violence is more frequent in the Metropolitan Area of Port-au-Prince (MAPAP), other districts are also affected, with 87% of population displacements in Artibonite due to attacks and violence. To regularly monitor the displacement situation in this district, the General Directorate of Civil Protection (DGPC) and the IOM's Displacement Tracking Matrix (DTM) launched in April 2023 periodic assessments of municipality sections and sites hosting displaced populations (Round 1). Data is collected through interviews with key informants in areas hosting displaced populations, as well as through direct observation.

This dashboard presents the key results of the second exercise of these assessments (Round 2) conducted from 12 to 19 June 2023 in all 63 municipality sections of Artibonite. A total of 22,440 Internally Displaced Persons (IDPs) have been identified (6,352 households), more than half of whom are children (57%). Among IDPs, 7 per cent are hosted in seven spontaneous sites located in the municipalities of Gros Morne, Saint-Marc, Petite Rivière de l'Artibonite and Verrettes, while the rest (93%) are hosted in host communities. In addition, 9,186 returnees, formerly IDPs, were identified in the district.

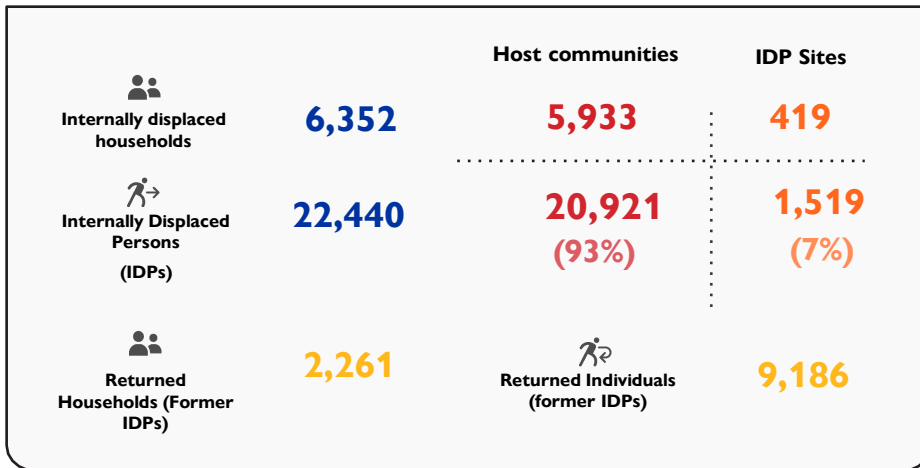
VARIATION OF IDPS NUMBER BETWEEN ROUND 1 AND 2



The number of IDPs identified has increased due to the extension of the coverage area. In the first round, only 59 municipality sections were evaluated, while all 63 municipality sections were assessed in the second round.



This map is for illustrative purposes only. The representations and use of boundaries and geographical names on this map may include errors and do not imply any judgment on the legal status of any territory or official endorsement or acceptance of such boundaries by IOM.

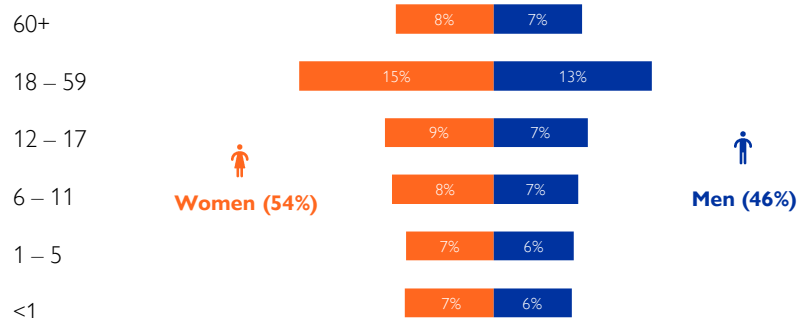


DISPLACED PERSONS BY HOST LOCATION

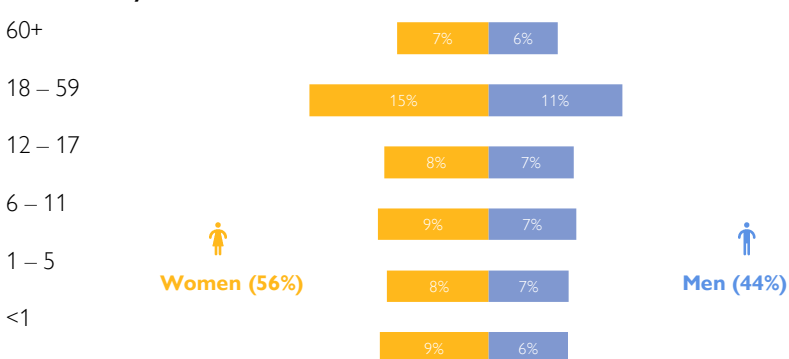
Municipality	IDPs				Returnees formerly IDPs	
	HCs	Sites	Total	%	Returnees	%
Saint-Marc	5,203	100	5,303	24%	530	6%
Gonaïves	2,931	0	2,931	13%	104	1%
Gros Morne	1,440	1,212	2,452	11%	1,605	17%
Marmelade	1,760	0	1,760	8%	200	2%
Verrettes	1,400	185	1,585	7%	855	9%
Saint-Michel de l'Attalaye	1,523	0	1,523	7%	1,245	14%
Dessalines	1,518	0	1,518	7%	1,340	15%
Petite Rivière de l'Artibonite	1,236	222	1,458	6%	783	9%
Grande Saline	855	0	855	4%	855	9%
La Chapelle	700	0	700	3%	0	0%
Terre Neuve	650	0	650	3%	580	6%
Ennery	600	0	600	3%	4	<1%
Desdunes	400	0	400	2%	50	1%
L'Estère	380	0	380	2%	925	10%
Anse Rouge	325	0	325	1%	110	1%
TOTAL	20,921	1,519	22,440	100%	9,186	100%

DEMOGRAPHIC DISTRIBUTION OF DISPLACED POPULATION BY SEX AND AGE GROUP

Internally Displaced Persons (IDPs)



Returns formerly IDPs

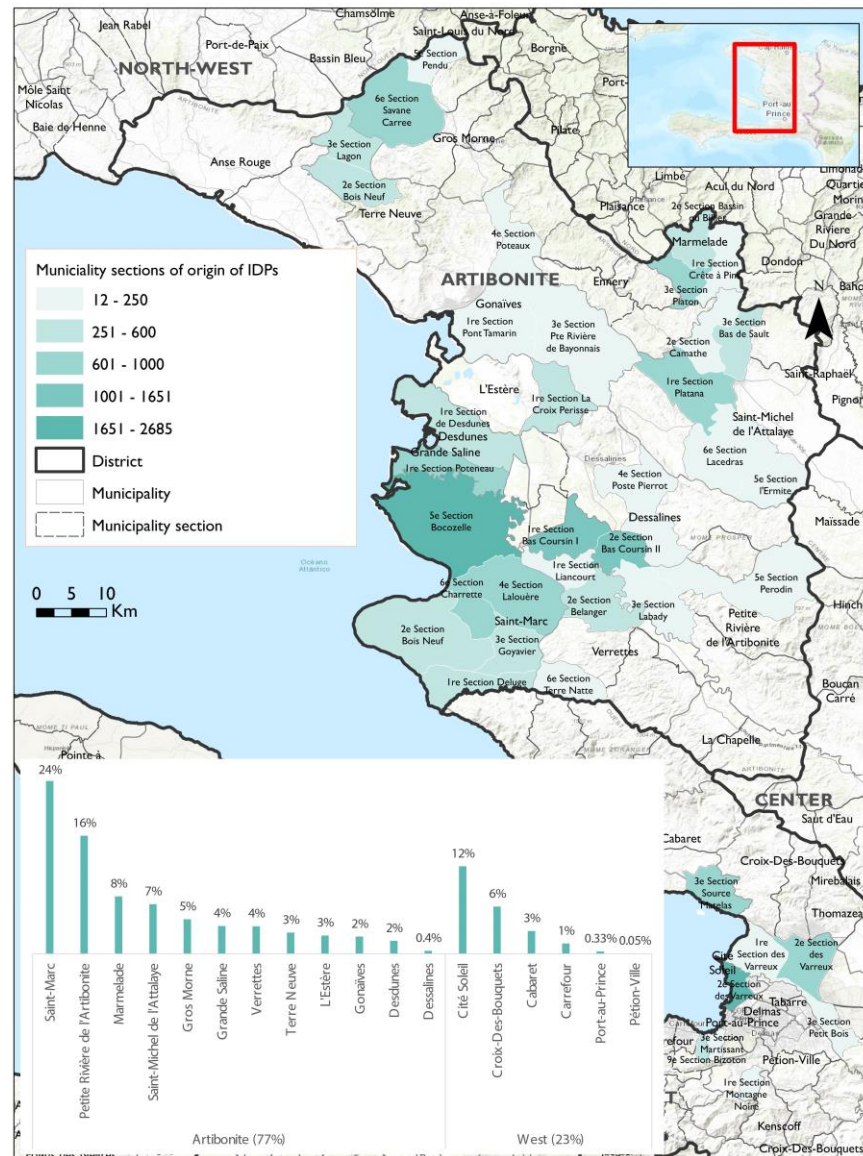


REASONS FOR DISPLACEMENT AND RETURN

Reasons for IDPs displacement	%
Attacks/violence	87%
Livelihood seeking (access to livelihood compromised due to insecurity)	9%
Preventive displacement/Fear	3%
Order of Non-State Armed Persons	1%

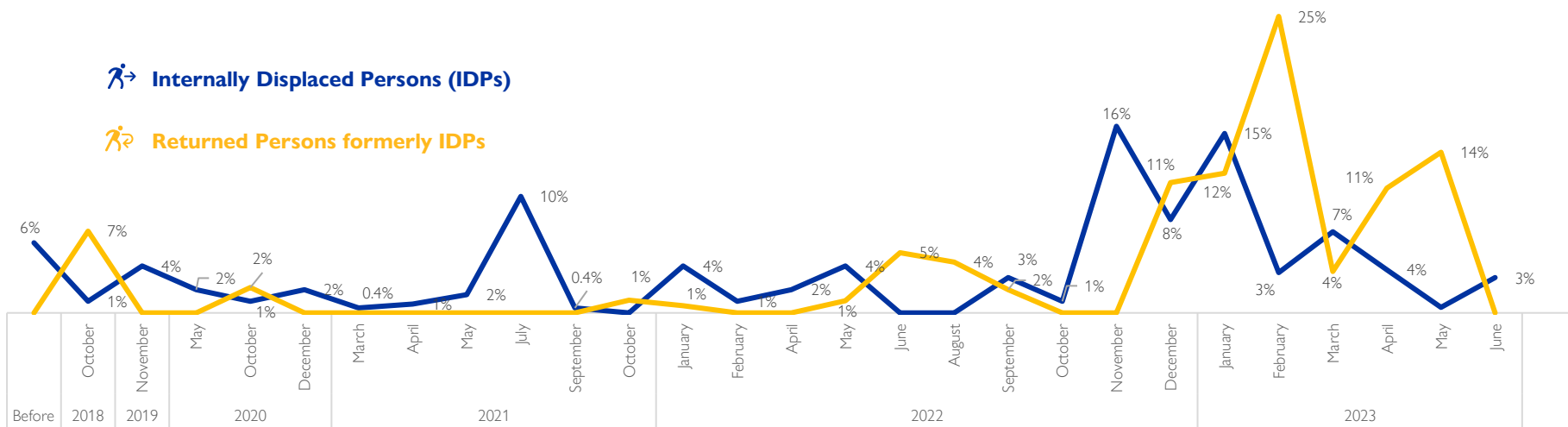
Reasons for return of former IDPs	%
Increased insecurity in host locations	60%
Improved security conditions in return areas	26%
Access to livelihoods in areas of return	13%
Cohabitation issues with the host community in host locations	1%

INTERNALLY DISPLACED PERSONS' ORIGIN



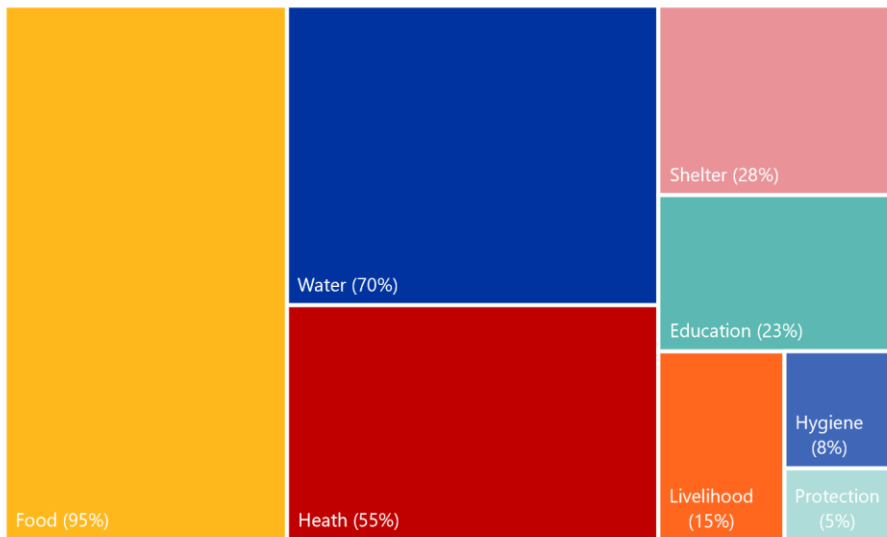
This map is for illustrative purposes only. The representations and use of boundaries and geographical names on this map may include errors and do not imply any judgment on the legal status of any territory or official endorsement or acceptance of such boundaries by IOM.

DISPLACEMENT AND RETURNING PERIOD

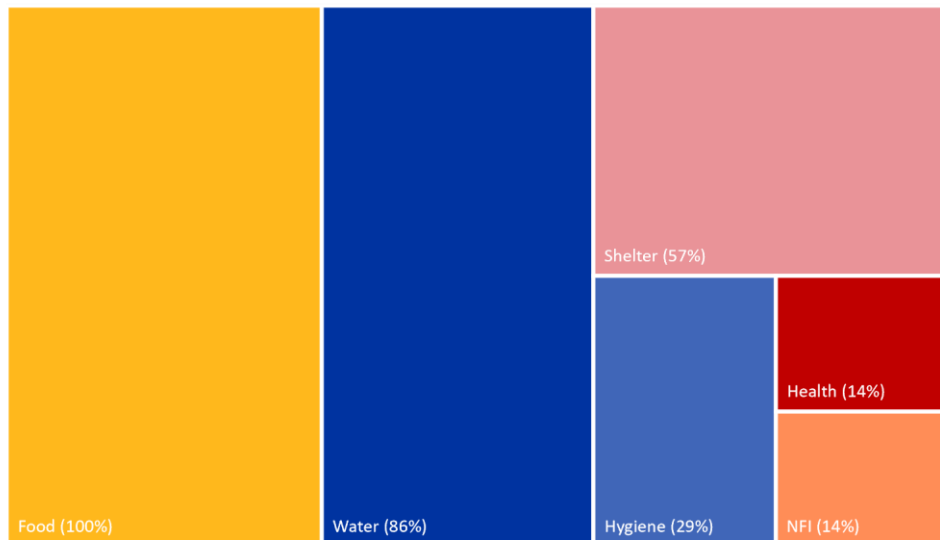


PRIORITY HUMANITARIAN NEEDS FOR IDPS (% OF LOCATIONS IN WHICH EACH NEED WAS EXPRESSED AS PRIORITY)

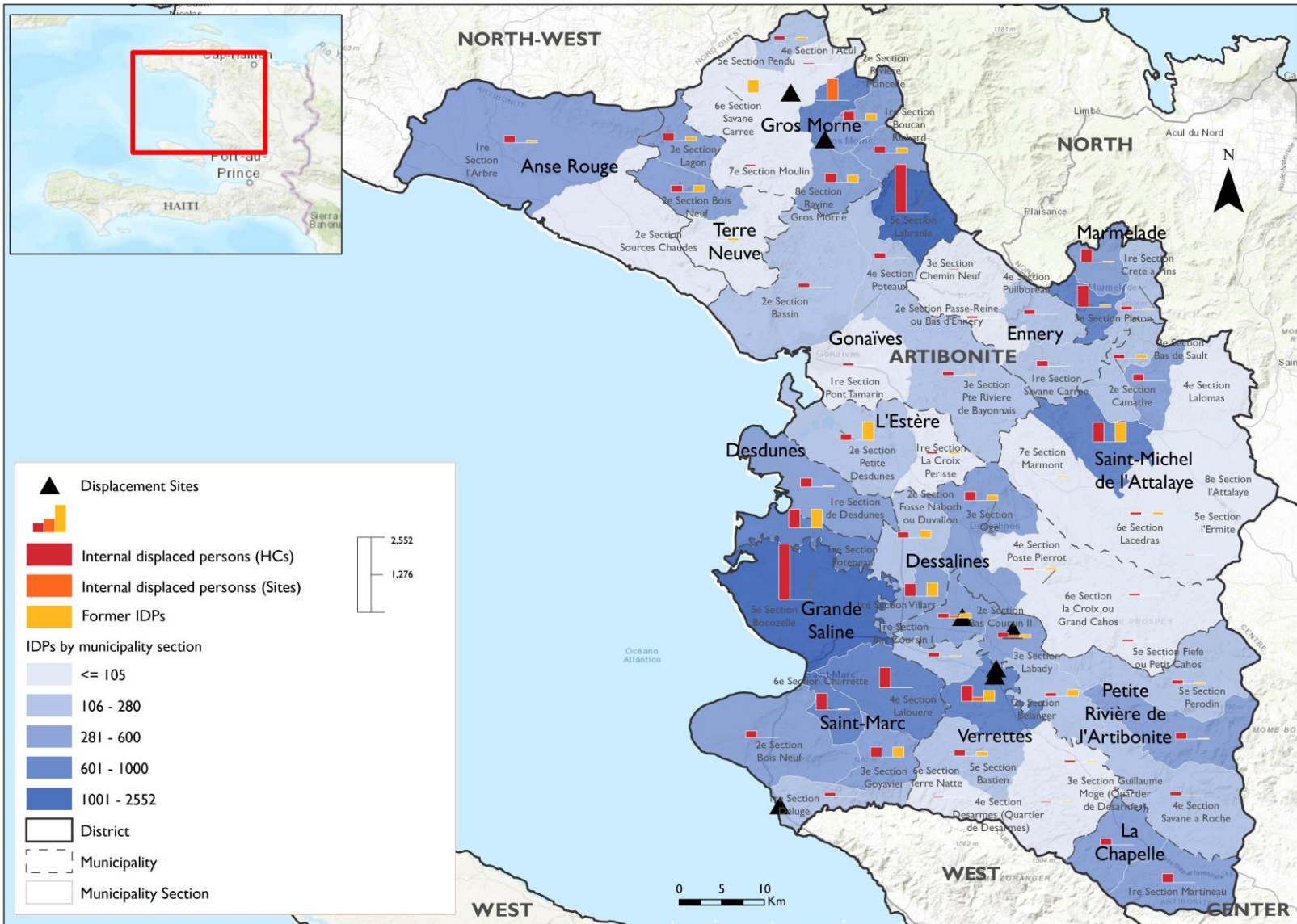
Needs of internally displaced persons in Host communities



Needs of internally displaced persons in sites



DISPLACEMENT SITUATION IN ARTIBONITE DISTRICT – Round 2



This map is for illustrative purposes only. The representations and use of boundaries and geographical names on this map may include errors and do not imply any judgment on the legal status of any territory or official endorsement or acceptance of such boundaries by IOM.