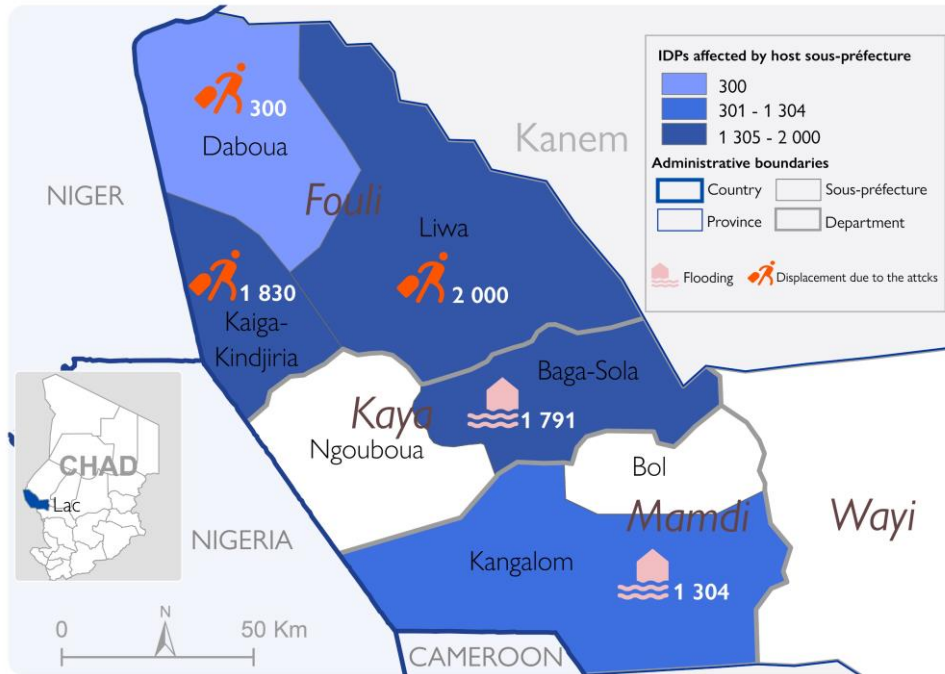


The purpose of the Emergency Tracking Tool (ETT) is to collect information on large and sudden population movements as well as on security and climate emergencies. This dashboard provides information on movements which occurred during the period from **07 to 24 December 2022**, in Lac Province.

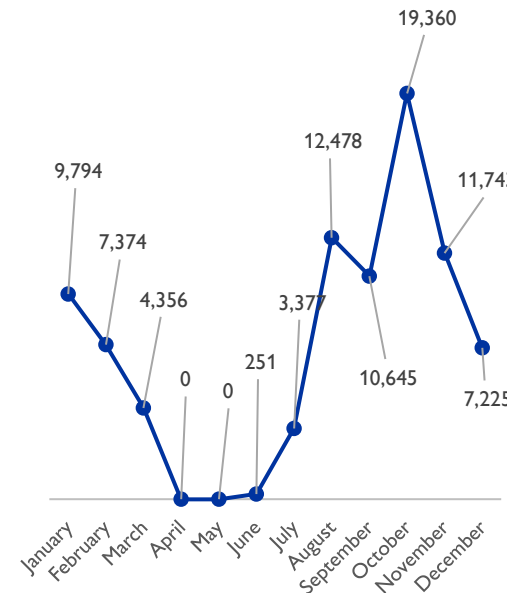
During 2022, several security and climatic incidents have been observed in the Lake Province, resulting in thousands of displacements. A total of **1,479 households (7,225 individuals)** were affected by displacement in December 2022. Furthermore, all these persons were previously local communities before these new displacements. Most of these displacements were caused by armed attacks (**57%**) and river flooding (**43%**). Indeed, the majority of these persons (**73%**) took refuge in localities situated in the same sous-préfectures to their places of provenance (see Table 1). **The most reported immediate needs were food, shelter and non-food items.**

Displaced persons by host sous-préfecture and reasons for displacement in December 2022



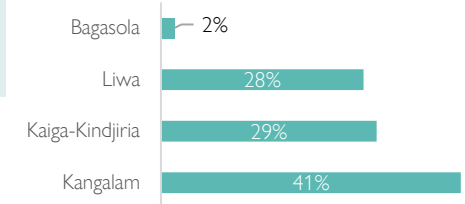
This map is for illustration purposes only. The depiction and use of boundaries, geographic names and related data shown on maps and included in this report are not warranted to be error free nor do they imply judgment on the legal status of any territory, or any endorsement or acceptance of such boundaries by IOM.

Displaced persons in December 2022

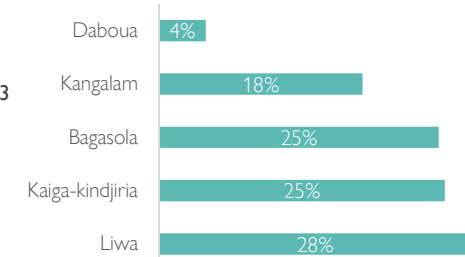


Origin and Host sous-préfectures

Origin sous-préfectures



Host sous-préfectures



Reasons for movement

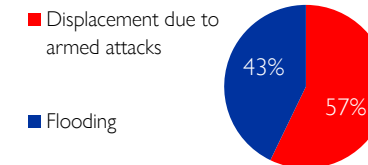


Table 1. Details of observed movements

| # | Date of movement | Displaced population | Departure location | Statut before displacement | Population category | Host Sous-préfecture | Host location | Reason for movement | Means of transportation |
|---|------------------|--------------------------------------|---|----------------------------|---------------------|----------------------|---------------|--|-------------------------------|
| 1 | 07/12/2022 | 340 households, 1830 individuals | Village des hillah, tchoukoubattan,Kir nanguirarom (Kaiga-Kindjiria) | Locales communities | IDPs | Kaiga-Kindjiria | Magui2 | Displacement due to armed attack | On foot and riding animals |
| 2 | 08/12/2022 | 60 households, 150 individuals | Kambeler (Kangalam) | Locales communities | IDPs | Bagasola | Tchigam 2 | Flooding | On foot and canoe |
| 3 | 10/12/2022 | 319 households, 1509 individuals | Biel,Gobo et Djar wa (Kangalam) | Locales communities | IDPs | Bagasola | Koulkime2 | Flooding | On foot and canoe |
| 4 | 10/12/2022 | 325 households, 1304 individuals | Biel,Gobo and Djarowa (Kangalam) | Locales communities | IDPs | Kangalam | Marteh | Flooding | On foot and canoe |
| 5 | 18/12/2022 | 325 households, 2 000 individuals | Kellamar (Liwa) | Local communities | IDPs | Liwa | Houmoua | Displacement due to armed attack | On foot and riding animals |
| 6 | 21/12/2022 | 80 households, 300 individuals | Village Ngorea,Kindjiria (Kaiga-Kindjiria) | Locales communities | IDPs | Daboua | Tchadadom | Displacement due to armed attack | On foot and canoe |
| 7 | 24/12/2022 | 30 households, 132 individuals | Samiah (Bagasola) | Locales communities | IDPs | Bagasola | Kousseri 1 | Flooding | On foot and canoe |

Priority needs



Food



Shelter



No-Food Items