

REGISTERED IDP AREA BASELINE ASSESSMENT UKRAINE - ROUND 25

JUNE 2023

OVERVIEW

The Registered IDP Area Baseline Assessment provides granular data on the number and geographic location of officially registered internally displaced people (IDPs). This report assesses registered IDP presence at the raion level, also mapping the recorded change since the previous round. Round 25 presents the data of the registered IDP population disaggregated by sex, age and state-recognized disability status.¹

The data collected for the Area Baseline Assessment Round 25 reflects the up-to-date local administrative register of the IDP population as of 30 June 2023, equivalent to a total of 3,650,338 registered IDPs. Registered IDP figures were collected for 1,039 hromadas (78% of all hromadas covered in Ukrainian government-controlled areas). Data disaggregated by age, sex and disability status were provided for around 76 per cent of the administrative units covered.

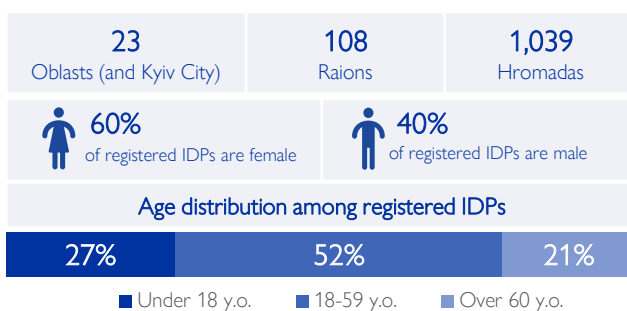
For this assessment, IOM define IDPs as persons who officially registered as fleeing their habitual place of residence due to the current war in Ukraine.

¹ Information on disability status as conveyed in this report does not reflect international standards guidelines for the inclusion of persons with disabilities but does reflect disability status as recognized by the Government of Ukraine.

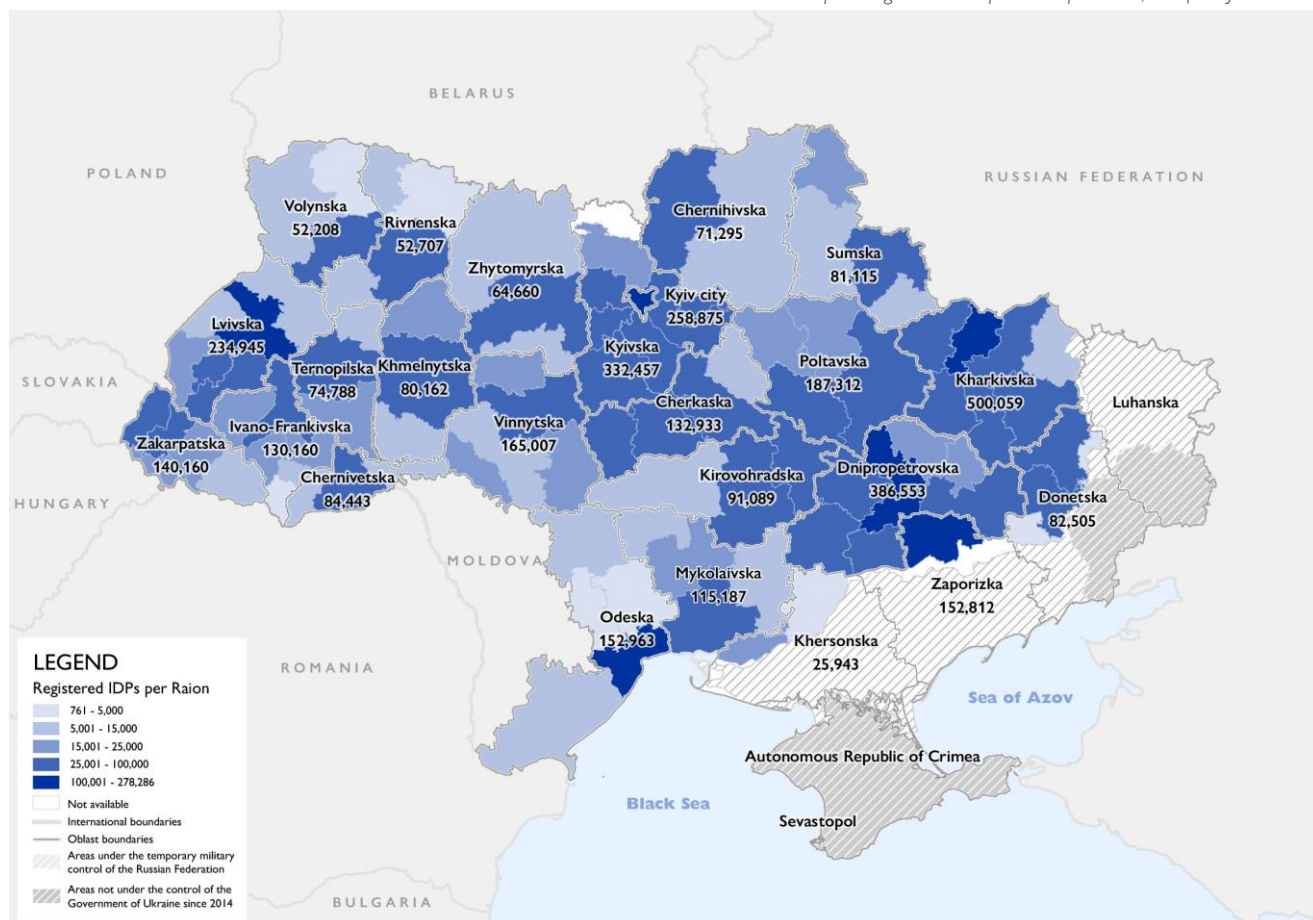
Disclaimers:
The data in this report was sourced locally from oblast authorities and their official IDP registration data per oblast, raion, and hromada, where available. As such, it likely represents an undercount of those who have been de facto forced to flee their homes.

KEY INSIGHTS

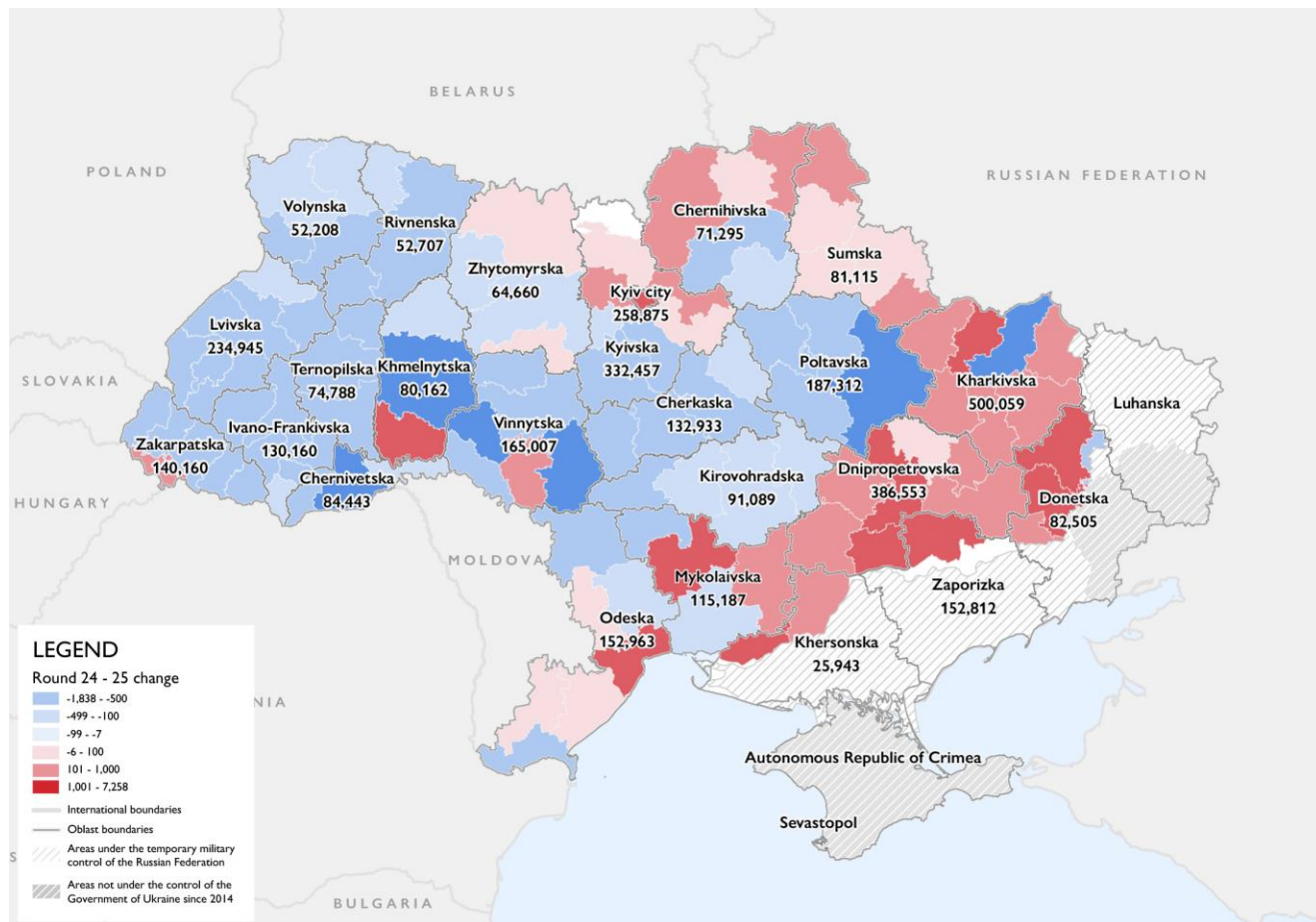
- Among oblasts, Kharkivska (500,059), Dnipropetrovska (386,553) and Kyivska (332,457) have the highest number of officially registered IDPs.
- At the raion level, Kharkivskiyi (278,286), Kyivska (258,875), and Dniprovskiyi (165,657) host the highest number of registered IDPs.
- The collapse of the Nova Kakhovka dam on 6 June contributed to the displacement of several thousand people from Khersonska, Dnipropetrovska and Zaporizka Oblasts.
- Across the country, around 4% of registered IDPs have a state-recognized disability status.



Map 1: Registered IDP presence per raion, as of 30 June 2023



Map 2: Absolute change in registered IDPs per raion between Rounds 24 and 25



CHANGES IN REGISTERED IDP FIGURES

Changes in the caseload of registered IDPs are measured controlling for variations in the area covered compared to the previous round. The map above shows the changes in raions that were assessed in both Rounds 24 and 25.

In line with the recent trends, the number of registered IDPs in eastern and southern oblasts continues to rise, albeit at a relatively moderate pace. The most significant increases were observed in Kharkivska (+8,500 registered IDPs from R24), Kyiv city (5,400), Donetska (4,000), Dnipropetrovska (3,400), Khersonska (3,400), Zaporizka (3,350).

Furthermore, the destruction of the Nova Kakhovka dam on June 6th played a crucial role in shaping the displacement dynamics. According to Key Informants (KIs), several thousand people were displaced from the flood-affected areas downstream of the dam. While a significant portion of IDPs remained in Khersonska Oblast, thousands displaced to neighbouring and non-neighbouring oblasts. Notably, Odeska and Mykolaivska Oblasts saw an increase of 2,500 and 2,000 registered IDPs, respectively. Furthermore, KIs in Odeska Oblast, reported that of those displaced in Odeska due to the floods, most have settled in the city of Odesa.

Additionally, the dam breach likely had a considerable impact on displacement in the areas surrounding the Kakhov Reservoir, affecting Dnipropetrovska, Zaporizka, and Khersonska Oblasts. Falling water levels in the reservoir have put thousands of people at risk of losing access to safe drinking and technical water essential for household and agriculture use. KIs reported that this situation, combined with the ongoing shelling in recent months, likely contributed to a surge in displacement, particularly to urban centers around the reservoir.

Registered displacement is also significantly increasing in other parts of the country. A sharp rise is observed in Kharkivskiy Raion, with approximately 7,200 new registrations, primarily from other areas within the same oblast and Donetska Oblast. In Kyiv city, the registered IDP population grew by over 5,000 individuals in June and by several tens of thousands since the beginning of the year. While several factors may contribute to the influx of displaced individuals to the country's capital, KIs emphasized that job opportunities and better economic conditions are among the primary driving factors.

DEMOGRAPHICS

Overall, central and western oblasts have a higher proportion of registered IDPs in the younger age group. For instance, the share of children among registered IDPs in Zakarpatska (36%), Chernivetska (35%), Lvivska (32%), Vinnytska (31%), Ivano-Frankivska and Volynska (29% each) Oblasts is above the national average. In contrast, a relatively high proportion of registered IDPs aged 60 and over are observed in Kharkivska (29%) and Donetsk (27%) Oblasts.

At the same time, the proportion of female IDPs registered in all western oblasts is substantially higher than in the rest of the country, reaching its maximum in Ivano-Frankivska and Zakarpatska (66% each) Oblasts.

These trends seem to indicate that displaced women and children tend to register as IDPs further away from the areas affected by the war, while the displaced older population tends to remain closer to their habitual place of residence.



4% of registered IDPs are recorded to have a state-recognised disability status

METHODOLOGY

Data for the Area Baseline Assessment is collected through a network of Key Informants within the local oblast administration bodies across the country. Every month, IOM the recorded figures on registered displacement directly from the regional authorities, as well as sex, age and disability disaggregated estimates among the registered IDP population. In addition, IOM collects feedback from local authorities to explain changes across round and to provide interpretation for the trends observed.

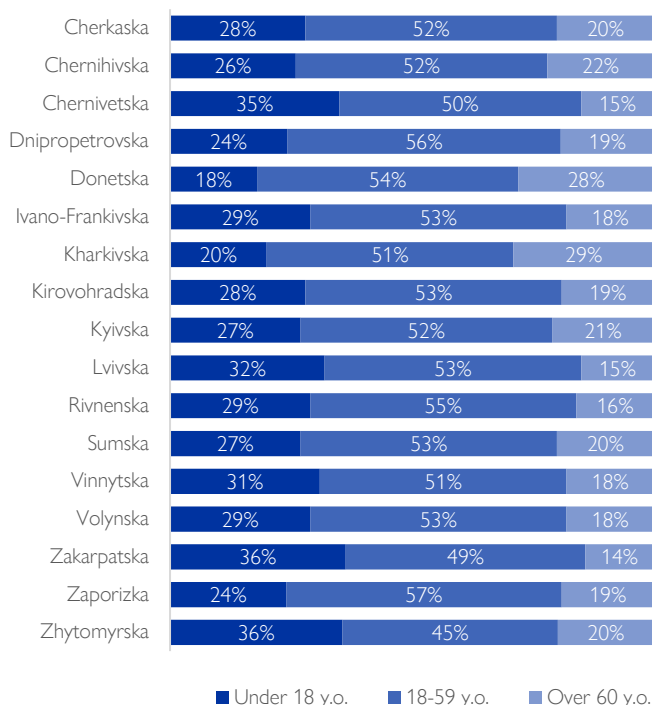
In line with the established Displacement Tracking Matrix (DTM) approach, IOM endeavors to regularly collect data on the registered IDP population in all territories under the control of the Government of Ukraine. While data collection capacity grows, geographical coverage can change across rounds.

The figures provided in this report reflect the recorded registered IDP population, and as such do not include displaced individuals who have not officially registered with the local authorities. For further information on broader displacement figures and trends, see the IOM [General Population Survey](#).

* Data on the age, sex and disability status of registered IDPs is not available for Odeska, Khersonska and Poltavska Oblasts.

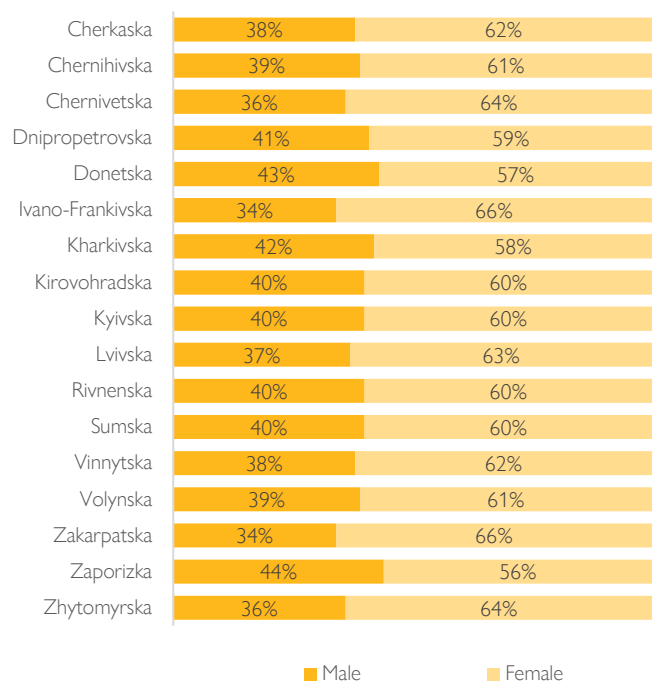
AGE DISTRIBUTION OF REGISTERED IDPs

Figure 1: Age distribution among registered IDPs, by oblast.*




SEX DISTRIBUTION OF REGISTERED IDPs

Figure 2: Sex distribution among registered IDPs, by oblast.*



REGISTERED IDP AREA BASELINE ASSESSMENT UKRAINE - ROUND 25 JUNE 2023

REGISTERED IDP POPULATION



ADMINISTRATIVE UNIT		REGISTERED IDP POPULATION									
Oblast	Raion	R16	R17	R18	R19	R20	R21	R22	R23	R24	R25
		31 Oct - 11 Nov	14-25 Nov	28 Nov - 11 Dec	12-25 Dec	16-31 Jan	25 - 28 Feb	26 - 31 March	24 - 30 April	25-31 May	26-30 June
Cherkaska	Cherkaskyi	65 718	61 790	66 075	65 416	64 084	60 444	59 837	59 167	59 234	58 945
	Umanskyi	39 221	39 235	39 289	38 739	38 163	34 255	34 419	34 095	34 018	33 852
	Zolotonyski	13 213	16 134	16 091	15 829	15 526	14 675	14 569	14 395	14 320	14 240
	Zvenyhorodskiyi	29 492	29 534	29 521	29 011	28 413	26 692	26 466	26 239	26 145	25 896
Chernihivska	Chernihivskiyi	35 533	35 481	35 526	35 181	33 788	32 480	31 980	31 789	32 301	32 488
	Korolivskiyi	8 669	8 625	8 636	8 463	8 236	8 115	7 950	7 903	8 069	8 091
	Nizhynskiyi	18 055	17 812	17 620	17 041	16 209	15 439	14 843	14 656	14 541	14 282
	Novhorod-Siverskyi	6 172	6 125	6 140	6 075	6 059	6 055	6 057	6 123	6 505	6 640
Chernivetska	Prylutskyi	10 879	10 904	10 883	10 742	10 534	10 253	10 071	9 954	9 839	9 794
	Chernivetskyi	59 274	59 152	59 019	59 130	56 685	66 951	66 045	65 910	65 516	64 595
	Dnistrovskiyi	8 659	8 530	7 857	7 816	7 293	11 838	11 760	11 427	11 339	11 321
Donetska	Vyzhnytskyi	4 440	4 540	4 470	3 955	3 473	9 148	9 019	8 789	8 672	8 527
	Bakhmutskiyi	-	-	6 615	6 620	6 641	4 730	4 545	3 011	2 940	2 800
	Kramatorskyi	-	-	15 824	16 373	18 301	31 135	32 647	35 250	37 390	39 615
	Mariupolskyi	-	-	0	0	-	-	-	-	-	-
	Pokrovskiyi	-	-	18 002	18 674	20 281	30 810	33 636	35 778	37 482	39 329
Dnipropetrovska	Volnovaskiyi	-	-	0	0	-	327	422	543	626	761
	Dniprovskiyi	158 663	159 719	160 307	160 161	160 255	161 172	162 041	163 198	164 424	165 657
	Kamianskyi	37 143	37 479	37 663	37 586	37 625	37 725	38 004	38 324	38 474	38 783
	Kryvorizkiy	63 739	64 500	65 712	66 354	67 242	67 694	68 129	68 353	72 596	72 843
	Nikopolskyi	32 009	33 598	34 264	34 824	37 053	40 037	41 823	43 114	44 382	45 501
	Novomoskovskiyi	17 416	17 395	17 424	17 241	16 997	16 960	16 952	16 968	17 011	17 045
	Pavlohradskiyi	21 581	21 919	22 103	22 183	22 327	22 762	23 047	23 182	19 105	19 225
	Synelnykivskiyi	24 942	25 175	25 359	25 380	25 590	25 929	26 311	26 718	27 120	27 499
Ivano-Frankivska	Ivano-Frankivskiyi	57 663	58 080	56 963	61 508	57 082	58 729	58 296	56 430	57 869	57 641
	Kaluskyyi	20 476	18 691	18 628	20 355	24 196	17 288	18 722	16 787	18 181	17 707
	Kolomyiskyyi	29 211	23 851	29 132	26 263	28 613	22 007	21 477	21 179	20 872	20 677
	Kosivskyyi	9 668	9 582	9 524	9 514	10 828	8 766	8 592	8 442	8 356	8 209
	Nadvirnianskyyi	21 987	26 069	25 270	21 428	19 681	23 010	22 533	22 097	21 778	21 607
	Verkhovynskyyi	5 314	5 302	5 274	5 267	1 084	4 652	4 554	4 439	4 389	4 319
Kіrkyvskya	Bohodukhivskyyi	105 225	106 322	106 736	106 968	62 282	63 588	62 570	62 823	63 263	63 664
	Chuhivskyyi	44 780	45 533	46 253	46 253	47 661	49 648	49 799	51 656	54 867	54 272
	Iziumskyyi	26 094	26 462	26 931	26 929	29 404	23 655	30 856	30 867	31 226	31 968
	Kharkivskyyi	185 786	190 191	193 777	193 777	249 297	259 086	262 129	267 006	271 028	278 286
	Krasnohradskyyi	35 631	35 629	35 453	35 453	34 990	36 869	35 619	35 730	35 475	35 792
	Kupianskyi	3 076	3 154	3 366	3 366	3 647	3 629	4 390	4 633	4 876	5 132
	Lozivskyyi	29 650	29 792	29 838	29 838	29 665	30 679	30 109	30 471	30 674	30 945
Khersonska	Beryslavskyyi	-	-	-	-	1 032	1 229	1 229	1 229	2 512	2 768
	Khersonskyyi	-	-	-	-	-	9 732	9 732	9 732	20 043	23 175
Kіrmylynska	Kamianets-Podilskyyi	12 982	12 546	12 284	12 130	11 916	10 545	10 446	10 424	10 198	13 076
	Khmelnytskyyi	60 760	60 250	60 195	59 515	59 259	56 925	54 171	53 344	52 808	50 970
	Shepetivskyyi	20 896	20 759	20 783	20 553	19 338	18 331	16 954	16 434	16 147	16 116
Kіrvohradka	Holovanivskyyi	13 001	12 938	12 868	13 454	13 148	12 929	12 682	12 532	12 345	12 186
	Kropyvnytskyyi	41 472	41 367	41 353	44 239	43 682	43 336	43 063	42 897	42 633	42 620
	Novoukrainskyyi	11 878	11 968	11 968	11 648	11 330	11 117	11 006	10 923	10 825	10 751
	Oleksandriiskyyi	25 571	25 579	25 311	26 685	26 324	26 122	25 954	25 804	25 614	25 532
Kyiv City	Kyivska	198 456	208 107	210 033	213 634	225 074	230 689	236 031	246 089	253 475	258 875
	Blitserkivskyyi	73 420	74 742	73 286	72 078	71 425	69 440	69 193	68 577	67 988	67 639
	Boryspilskyyi	41 955	42 108	42 245	41 936	41 830	40 794	39 976	39 784	39 707	39 776
	Brovarskyyi	37 301	37 533	37 673	37 780	37 810	37 496	36 965	37 169	37 390	37 491
	Buchanskyi	76 258	77 354	78 185	79 584	80 172	82 767	82 931	83 794	84 982	85 609
	Fastivskyyi	30 429	16 272	30 785	30 489	30 330	29 759	30 604	30 240	30 126	30 098
	Obukhivskyyi	59 971	60 037	60 132	59 331	58 940	57 391	57 011	56 604	56 257	56 008
	Vyshhorodskyyi	16 183	16 308	16 431	16 440	16 307	16 390	14 982	15 518	15 766	15 836

NB. The lack of a value in the cells signifies that the information is unavailable (either because official data is inaccessible in occupied areas or due to the non-receipt of data in non-occupied areas). Conversely, a value of 0 indicates that the authorities have provided the data, but no IDPs have been recorded.

ADMINISTRATIVE UNIT											
Oblast	Raion	R16	R17	R18	R19	R20	R21	R22	R23	R24	R25
		31 Oct. - 11 Nov.	14-25 Nov.	28 Nov - 11 Dec.	12-25 Dec.	16-31 Jan.	25 - 28 Feb.	26 - 31 March	24 - 30 April	25-31 May	26-30 June
Mykolaivska	Bashtanskyi	13,538	14,000	14,000	12,904	14,027	14,224	14,428	14,320	14,461	14,296
	Mykolaivskyi	54,333	60,321	60,321	48,795	66,237	67,168	71,098	77,384	79,650	69,506
	Pervomaiskyi	13,880	14,582	14,582	8,903	14,411	14,613	13,693	7,859	7,387	12,797
	Voznesenskyi	20,086	21,128	21,128	18,464	21,046	21,342	20,268	19,832	19,619	18,588
Odeska	Berezivskyi	4,034	4,380	4,380	4,756	4,872	4,691	4,488	4,376	4,320	4,286
	Bilhorod-Dnistrovskyi	5,819	5,907	5,907	5,937	5,788	5,871	5,960	5,880	5,920	5,932
	Bohradskyi	8,425	8,295	8,295	8,320	8,265	8,193	8,029	7,653	7,454	7,449
	Izmailskyi	13,732	13,821	13,821	13,997	14,229	14,422	14,536	14,672	14,817	14,647
	Odeskyi	81,380	83,678	83,678	86,338	93,524	97,163	99,742	102,521	105,787	108,657
	Podilskyi	10,527	10,514	10,514	10,586	10,563	10,572	10,521	10,362	10,372	10,226
Poltavska	Rozdilnianskyi	2,283	2,292	2,292	2,303	2,315	2,301	2,289	1,864	1,755	1,766
	Kremenchutskyi	51,836	51,713	51,713	50,797	50,061	49,898	50,099	49,909	49,733	49,410
	Lubenskyi	23,534	23,287	23,287	22,792	22,219	22,147	21,784	21,553	21,327	21,007
	Myrhorodskyi	27,157	26,885	26,885	26,045	25,419	25,336	24,887	24,645	24,473	24,142
Rivnenska	Poltavskyi	100,224	99,746	99,746	97,783	96,034	95,721	95,334	94,669	93,825	92,753
	Dubenskyi	13,817	13,863	13,863	14,031	9,551	8,537	7,933	7,765	7,607	7,499
	Rivnenskyi	52,079	52,512	52,512	53,047	37,268	37,571	36,329	35,879	35,593	35,261
	Sarnenskyi	9,439	9,484	9,484	9,555	6,335	6,170	5,889	5,185	5,095	4,923
Sumska	Varaskyi	6,519	6,548	6,548	6,618	5,490	5,372	5,307	5,217	5,101	5,024
	Konotopskyi	6,808	6,997	6,997	6,997	7,170	7,059	7,038	7,151	7,034	7,116
	Ochtyrskyi	14,385	14,532	14,532	14,534	14,666	14,861	14,756	14,831	14,468	14,741
	Romenskyi	7,725	7,733	7,733	7,733	7,572	7,314	7,207	7,129	7,083	7,093
Ternopil'ska	Shostkytskyi	9,654	9,832	9,832	9,832	11,207	13,895	14,271	14,601	15,349	15,987
	Sumskyi	32,087	32,874	32,874	32,874	28,511	34,100	34,449	35,523	36,134	36,178
	Chortkivskyi	19,138	19,023	19,023	18,633	18,002	17,440	17,116	16,923	16,638	16,309
	Kremenetskyi	11,005	11,425	11,425	11,116	10,787	10,448	10,224	10,048	9,878	9,707
Vinnytska	Ternopil'skyi	53,606	53,921	53,921	52,788	51,982	50,979	50,334	49,782	49,268	48,772
	Haisynskyi	30,203	28,706	28,706	29,098	29,612	26,210	26,374	25,994	25,714	24,749
	Khmilnytskyi	21,825	21,840	21,840	21,337	20,701	26,091	20,233	19,784	19,504	19,062
	Mohyliv-Podilskyi	17,387	13,973	13,973	14,265	16,450	13,318	16,875	16,630	16,505	16,154
	Tukhynskyi	16,505	16,656	16,656	16,788	15,925	15,593	14,081	13,918	13,779	14,612
	Vinnyskyi	80,824	78,363	78,363	81,482	79,156	74,907	77,250	76,630	76,224	76,040
Volyn'ska	Zhmenyskyi	17,025	17,116	17,116	17,037	16,728	11,869	15,368	15,167	14,998	14,390
	Kamin-Kashytskyi	5,258	5,247	5,247	5,148	4,867	4,851	4,629	4,563	4,551	4,306
	Kovel'skyi	14,507	14,735	14,735	14,188	13,462	13,209	12,861	12,625	12,491	12,404
	Lutskyi	19,914	19,930	19,930	19,944	19,948	26,976	26,295	25,974	25,697	25,528
Zakarpatska	Volodymyr-Volyn'skyi	12,102	12,082	12,082	12,030	11,724	12,706	10,731	10,531	10,295	9,970
	Berehivskyi	17,118	19,048	19,048	9,718	13,359	13,006	17,582	17,364	16,818	17,075
	Khustskyi	21,980	19,545	19,545	26,640	15,923	15,502	25,174	24,784	24,784	24,317
	Mukachivskyi	46,641	49,324	49,324	49,640	40,400	38,981	37,438	36,896	36,461	36,295
	Rakhivskyi	3,653	10,044	10,044	10,649	10,694	10,411	9,122	8,972	8,955	8,772
	Tiachivskyi	13,493	13,376	13,376	9,049	19,405	18,892	12,125	12,041	12,041	11,773
Zaporizka	Uzhhorodskyi	52,102	51,084	51,084	51,032	50,365	49,033	42,354	42,141	42,111	41,928
	Berdanskyi	18,346	18,327	18,327	15,684	18,166	-	-	-	-	-
	Melitopol'skyi	5,246	6,681	6,681	6,545	6,424	-	-	-	-	-
	Polohivskyi	7,567	6,416	6,416	9,480	9,439	577	533	-	-	-
Zhytomyrska	Vasylivskyi	3,907	3,892	3,892	4,708	3,354	-	-	-	-	-
	Zaporizkyi	175,678	161,466	161,466	163,782	165,942	165,501	168,164	171,718	149,458	152,812
	Berdychivskyi	8,762	8,621	8,621	8,461	8,089	7,884	7,806	7,462	7,109	7,133
	Korostenskyi	12,020	12,181	12,181	11,921	12,052	11,792	11,731	11,322	11,122	11,129
Zhytomyrska	Novohrad-Volyn'skyi	6,931	6,865	6,865	6,570	6,282	5,805	5,682	5,374	5,374	5,292
	Zhytomyrskyi	42,811	42,979	42,979	42,809	42,529	42,081	41,531	41,254	41,176	41,106

Disclaimer: The opinions expressed in this publication do not necessarily reflect the views of the International Organization for Migration (IOM). The designations employed and the presentation of material throughout the report do not imply expression of any opinion whatsoever on the part of IOM concerning the legal status of any country, territory, city or area, or of its authorities, or concerning its frontiers or boundaries.

