

ETT Report: No. 62|10 – 16 April 2018

SUMMARY OF MOVEMENTS

Totals

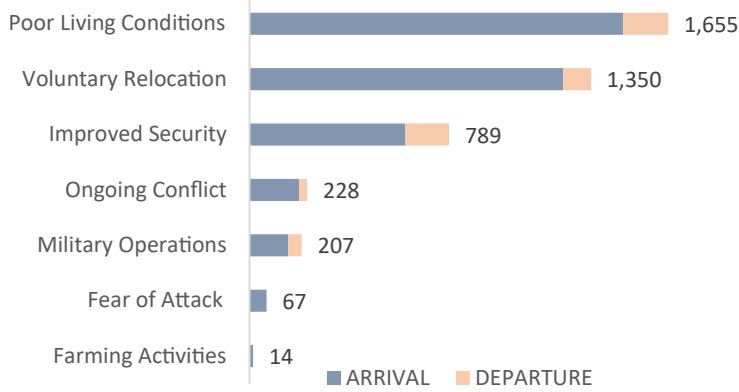
Arrivals: 3,795 individuals

Departures: 515 individuals

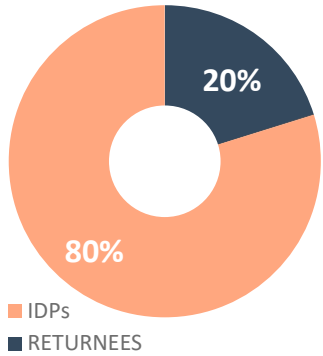
Within the period of 10 to 16 April 2018, a total of 4,310 movements were recorded, including 3,795 arrivals and 515 departures at locations in Askira/Uba, Bama, Chibok, Damboa, Demsa, Dikwa, Fufore, Girei, Gombi, Guzamala, Gwoza, Hawul, Hong, Jere, Kala/Balge, Konduga, Kukawa, Madagali, Mafa, Magumeri, Maiha, Michika, Mobbar, Monguno, Mubi-North, Mubi-South, Ngala, Numan, Yola-North and Yola-South LGAs of Borno and Adamawa States.

The main triggers of movements were poor living conditions (39%), voluntary relocation (31%), improved security (18%), military operations (5%), ongoing conflict (5%) and fear of attacks (2%).

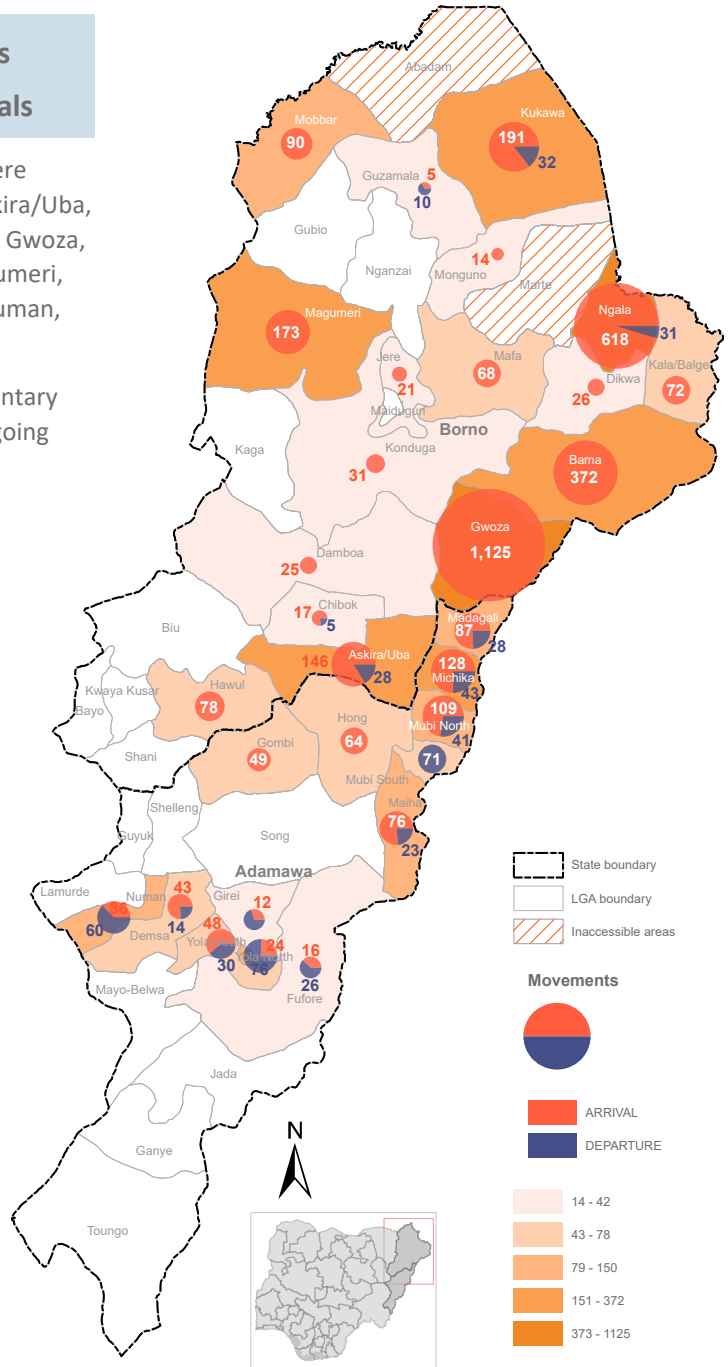
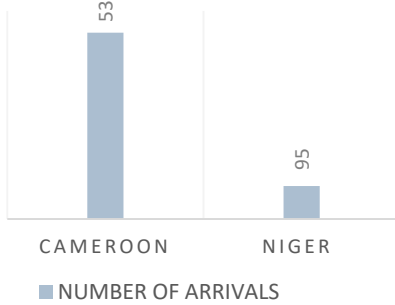
Number of individuals by movement triggers



Affected population



Arrivals from Cameroon and Niger



Summary of major movements

Gwoza: 1,125 arrivals were recorded in Gwoza Local Government Area (LGA) during the reporting period. These include 343 new arrivals at the Transit Camp in Pulka, 12 arrivals at GSS Camp, 588 arrivals at Wakane community and 182 arrivals at Gadamayo community. The movements were voluntary.

Ngala: 649 arrivals were recorded in Ngala LGA during the reporting period. These include 513 returnee arrivals from Cameroon, 84 arrivals at Arabic Camp from Rann in Kala/Balge LGA and 52 arrivals at International School Camp from Ngomaram community in Ngala, due to eruption of conflict in the area. Many (about 193 individuals) of the returnees were brought to Ngala by the Cameroonian Government from Waza in Cameroon and were taken to Arabic Camp. Most of the returnees are from Bama.

Bama: 372 arrivals were recorded in Bama LGA during the reporting period. These include 150 arrivals at Banki Camp and 222 arrivals at GSSSS Camp, Bama. The movements were voluntary.

Kukawa: 191 arrivals and 32 departures were recorded at Kukawa LGA during the reporting period. These include 123 arrivals at Baga ward, 42 arrivals at Doro ward, 26 arrivals at Kukawa ward and 32 departures for Hadeja LGA of Jigawa State. The movements were triggered by poor living conditions and improved security/access.

IOM's Emergency Tracking Tool (ETT) is deployed in Nigeria's northeastern states. Only Local Government Areas (LGAs) in which the IDP population changed since the latest DTM round of assessments are represented in this report. The data has been collected by DTM staff deployed at the locations listed and cross-checked with the partners present on the ground.

Table 1. Details of movements by locations of assessment and locations of arrival/departure - only movements with more than 30 persons listed below

Tracking location		Arriving from/Departing to		Movement Details	
Local government area (LGA)	Ward	LGA 1	Ward 1	Arrival	Departure
GWOZA	BULABULIN/GWOZA WAKANE	JERE	BALE GALTIMARI	60	-
		MAIDUGURI	MAISANDARI	162	-
		MUBI SOUTH	GIRFATA	297	-
			WURO PATUJE	69	-
	HAUSARI/GADAMAYO	JERE	BALE GALTIMARI	182	-
	PULKA/BOKKO	BAMA	-	52	-
		GWOZA	BOKKO	30	-
			CHIKIDE	127	-
			DURE	51	-
			NGOSHE	46	-
		MAZAGO	ASHIGASHIYA	37	-
NGALA	GAMBORU B	MARWA (CAMEROON)	FOTOKOL	39	-
	GAMBORU C	MARWA (CAMEROON)	MAKARE	48	-
	GOMBORU C	FOTOKOL (CAMEROON)	JABIRARI	32	-
	NGALA	KALA/BALGE	RANN	84	-
		KUSURI (CAMEROON)	ANDOM	102	-
			WAZA	193	-
		MARWA (CAMEROON)	FOTOKOL	70	-
		NGALA	WULGO	-	31
BAMA	BUDUWA/BULACHIRABE	BAMA	BUMARI	42	-
			KUMSHE	100	-
	SHEHURI	BAMA	ABBARAM	92	-
			DARAJIMAL	112	-
KUKAWA	BAGA	HADEJA	MATASORO	-	32
		MAIDUGURI	MAISANDARI	43	-
	DORO	NGURU	HAUSARI	30	-
ASKIRA/UBA	KOPA/MULTHAFU	MICHIKA	MADZI	36	-
	NGOHI	HONG	UBA	89	-
MAGUMERI	GAJIGANNA	MAGUMERI	KARERAM	49	-
	GAJIGANNA 1	NGANZAI	SUGUNDARE	30	-
	MODUKIMERI	MAGUMERI	KIMEREM	50	-
MICHIKA	GARTA	SONG	SONG GARI	34	-
	MADZI	ASKIRA/UBA	KOPA/MULTHAFU	36	-
	TSUKUMU/TILJO	YOLA NORTH	DEMSAWO	33	-
MOBBAR	DAMASAK CENTRAL	DIFFA	SHETTIMARI	77	-
HAWUL	HAWUL	KUKAWA	BAGA	32	-
KALA/BALGE	RANN	DIKWA	MUDU/KAZA	72	-
MADAGALI	MADAGALI	YOLA SOUTH	BOLE/YOLDE PATE	35	-
MAFA	MAFA	MAFA	GAWA	57	-
MUBI SOUTH	LAMURDE	GWOZA	BULABULIN /WAKANE	-	42
YOLA NORTH	DOUBELLI	MICHIKA	TSUKUMUTILLIJO	-	33

The depiction and use of boundaries, geographic names, and related data shown on maps and included in this report are not warranted to be error free nor do they imply judgment on the legal status of any territory, or any endorsement or acceptance of such boundaries by IOM.

For more information or to report an alert, please contact:

Henry Kwenin, DTM Project Coordinator: hkwenin@iom.int | +234 9038852524

Fouad Diab, Emergency Coordinator: fdiab@iom.int | +234 9075070001

DTM information products: <http://nigeria.iom.int/dtm>



USAID
FROM THE AMERICAN PEOPLE



Humanitarian Aid
And Civil Protection

