

ETT Report: No. 61|3 – 9 April 2018

SUMMARY OF MOVEMENTS

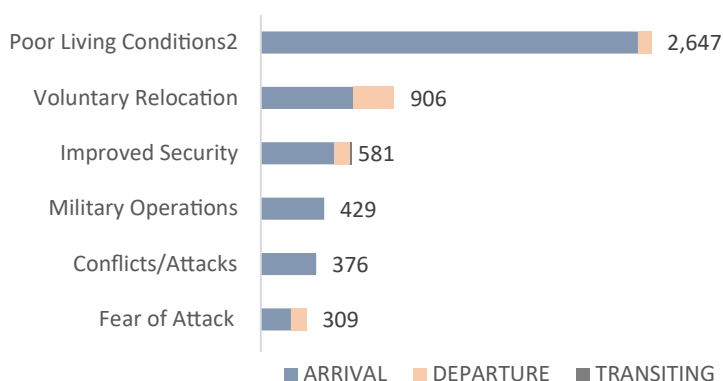
Totals

Arrivals: 4,695 individuals
Departures: 542 individuals
Transits: 11 individuals

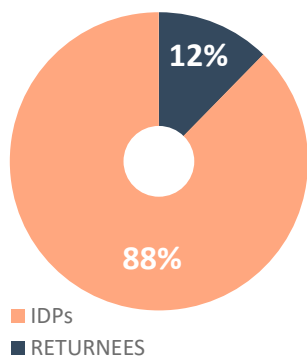
Within the period of 3 to 9 April 2018, a total of 4,695 arrivals, 542 departures and 11 transit movements were recorded at locations in Askira/Uba, Bama, Chibok, Damboa, Demsa, Dikwa, Fufore, Girei, Gombi, Gubio, Guzamala, Gwoza, Hawul, Hong, Jere, Kaga, Kala/Balge, Konduga, Kukawa, Madagali, Mafa, Magumeri, Maiha, Michika, Mobbar, Monguno, Mubi-North, Mubi-South, Ngala, Numan, Yola-North and Yola-South LGAs of Borno and Adamawa States.

The main triggers of movements were poor living conditions (50%), voluntary relocation (17%), improved security (12%), military operations (8%), ongoing conflict (7%) and fear of attacks (6%).

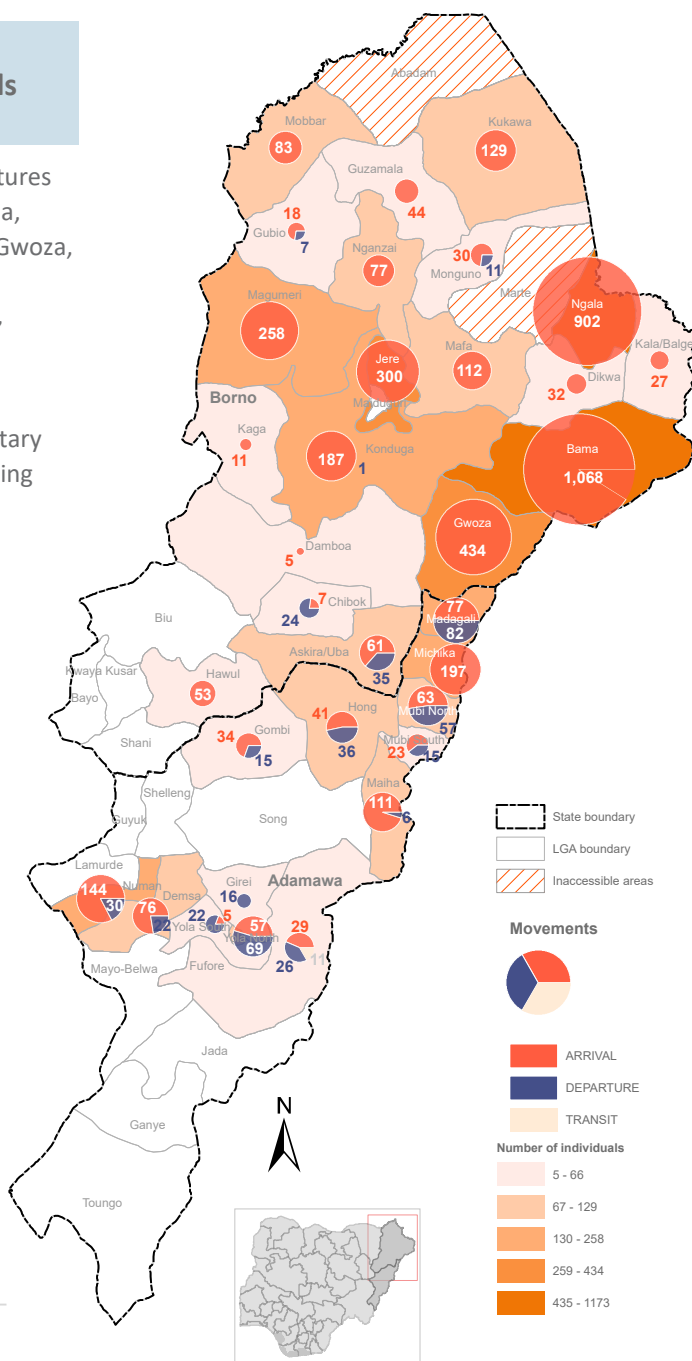
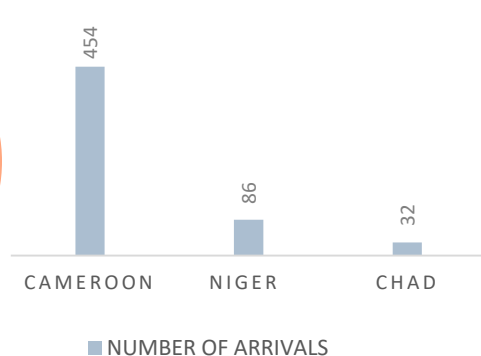
Number of individuals by movement triggers



Affected population



Arrivals from Cameroon, Niger and Chad



Summary of major movements

Bama: 1,068 arrivals were recorded in Bama during the reporting period. These include 926 new arrivals at GSSSS Camp and 142 arrivals at Banki Camp. Most of the arrivals are people coming from new areas taken by the Military in Bama Local Government Area (LGA) due to recent operations in the area.

Ngala: 902 arrivals were recorded in Ngala during the reporting period. These include 313 arrivals from Cameroon, 27 arrivals from Chad, 263 arrivals at Arabic Camp from Dikwa LGA, 199 arrivals at International School Camp from Rann in Kala/Balge LGA and 100 arrivals at International School Camp from Wulgo ward of Ngala LGA. The movements were voluntary.

Gwoza: 434 arrivals were recorded in Gwoza during the reporting period. These include 114 arrivals at the Transit Camp in Pulka from Cameroon, 128 arrivals at the Transit Camp from Wala/Warabe, Chikede and Bokko wards of Gwoza LGA, 14 arrivals at the Transit Camp from Maiduguri LGA, 131 arrivals at GSS Camp from surrounding wards in Gwoza and 47 arrivals at GSS Camp from Mubi-North LGA in Adamawa State. The main triggers of these movements were poor living conditions and military operations.

Jere: 300 arrivals were recorded at Old-Maiduguri ward of Jere during the reporting period. These include 257 arrivals from Baga ward of Kukawa LGA and 43 arrivals from Afaye ward of Dikwa LGA. The movements were triggered by poor living conditions of the affected persons in the area of departure.

Table 1. Details of movements by locations of assessment and locations of arrival/departure - only movements with more than 30 persons listed below

Tracking location		Arriving from/Departing to		Movement Details		
Local government area (LGA)	Ward	LGA 1	Ward 1	Arrival	Departure	
BAMA	BUDUWA/BULACHIRABE	BAMA	GULUMBA	78	0	
			KUMSHE	48	0	
			SHEHURI/HAUSARI	0	105	
	SHEHURI/HAUSARI	BAMA	BUDUWA/BULACHIRABE	93	0	
			GULUMBA	56	0	
			KASHEMURI	234	0	
			SOYE	542	0	
NGALA	GAMBORU B	MARWA (CAMEROON)	JABARUWA	40	0	
	GAMBORU C	FOTOKOL (CAMEROON)	GARDUMBA	51	0	
	NGALA	DIKWA	DIKWA CENTRAL	167	0	
			MUDU/KAZA	96	0	
			KALA/BALGE	RANN	199	0
			MARWA (CAMEROON)	KUSIRI	35	0
				WOZA	108	0
			NGALA	WULGO	100	0
		GAMBORU C	MAKARI	MADA	37	0
	GWOZA	BULABULIN/GWOZA WAKANE	GWOZA	KIRAWA/JIINI	96	0
MUBI NORTH				BLADEGA	47	0
PULKA/BOKKO		GWOZA	BOKKO	30	0	
			CHIKEDE	73	0	
			KOLOFATA (CAMEROON)	ASHIGASHIYA	109	0
JERE	OLD MAIDUGURI	DIKWA	AFAYE	43	0	
		KUKAWA	BAGA	257	0	
MAGUMERI	GAJIGANNA	NGANZAI	ALARGE	48	0	
			SUGUNDARE	56	0	
			GAJIARM	36	0	
	MODUKIMERI	MAGUMERI	BORNUYESU	39	0	
MICHIKA	JIGALAMBU	MICHIKA	BOLE/YOLDEPATE	43	0	
	MODA/DLAKA	MICHIKA	MAKAMA B	30	0	
		SONG	TARAWO	53	0	
		MUNKAVACINTA	MICHIKA	MUNKAVACINTA	38	0
KONDUGA	KONDUGA	KONDUGA	YALE	187	0	
NUMAN	GAMADIO	LAMURDE	WAKUDU	56	0	
	NUMAN 1	NUMAN	GAMADIO	32	0	
	SABON PEGE	DEMSA	BORRONG	34	0	
DEMSA	DEMSA	DEMSA	IMBULA	37	0	
GUZAMALA	MAIRARI	NGANZAI	JIGALTA	33	0	
HAWUL	KWAJAJFA	GOMBI		33	0	
KUKAWA	BAGA	MAIDUGURI	BOLORI 1	45	0	
	KUKAWA	MAIDUGURI	BOLORI 1	30	0	
MADAGALI	K/WURO GAYANDI	YOLA NORTH	JAMBUTU	0	31	
MAFA	MAFA	JERE	DUSUMAN	44	0	
		MAFA	GAWA	35	0	
MANAWACHI	PANTIMA	GUJBA	BUNI-YADI	0	38	
			GONORI	0	30	
MOBBAR	DAMASAK CENTRAL	DIFFA (NIGER REPUBLIC)	SHETTIMARI	83	0	
NGANZAI	GAJIRAM	NGANZAI	SUGUNDARE	76	0	
YOLA NORTH	JAMBUTU	MADAGALI	K/WUROGYANDI	31	0	

The depiction and use of boundaries, geographic names, and related data shown on maps and included in this report are not warranted to be error free nor do they imply judgment on the legal status of any territory, or any endorsement or acceptance of such boundaries by IOM.

For more information or to report an alert, please contact:

Henry Kwenin, DTM Project Coordinator: hkwenin@iom.int | +234 9038852524

Fouad Diab, Emergency Coordinator: fdiab@iom.int | +234 9075070001

DTM information products: <http://nigeria.iom.int/dtm>



USAID
FROM THE AMERICAN PEOPLE



Humanitarian Aid
And Civil Protection

