

OVERVIEW

The Registered IDP Area Baseline Assessment provides granular data on the number and geographic location of officially registered internally displaced people (IDPs). This report assesses registered IDP presence at the hromada level, also mapping the recorded change since the previous round. Round 24 presents the data of the registered IDP population disaggregated by sex, age and state-recognized disability status.¹

The data collected for the Area Baseline Assessment Round 24 reflects the up-to-date local administrative register of the IDP population as of 31 May 2023, equivalent to a total of 3,634,850 registered IDPs. Registered IDP figures were collected for 1,039 hromadas (78% of all hromadas covered in Ukrainian government-controlled areas). Data disaggregated by age, sex and disability status were provided for around 75 per cent of the administrative units covered.

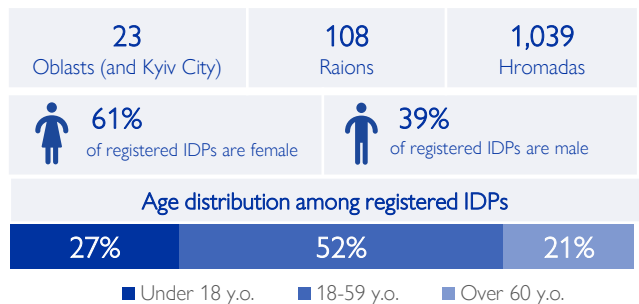
For this assessment, IOM define IDPs as persons who officially registered as fleeing their habitual place of residence due to the current war in Ukraine.

1 Information on disability status as conveyed in this report does not reflect international standards guidelines for the inclusion of persons with disabilities but does reflect disability status as recognized by the Government of Ukraine.

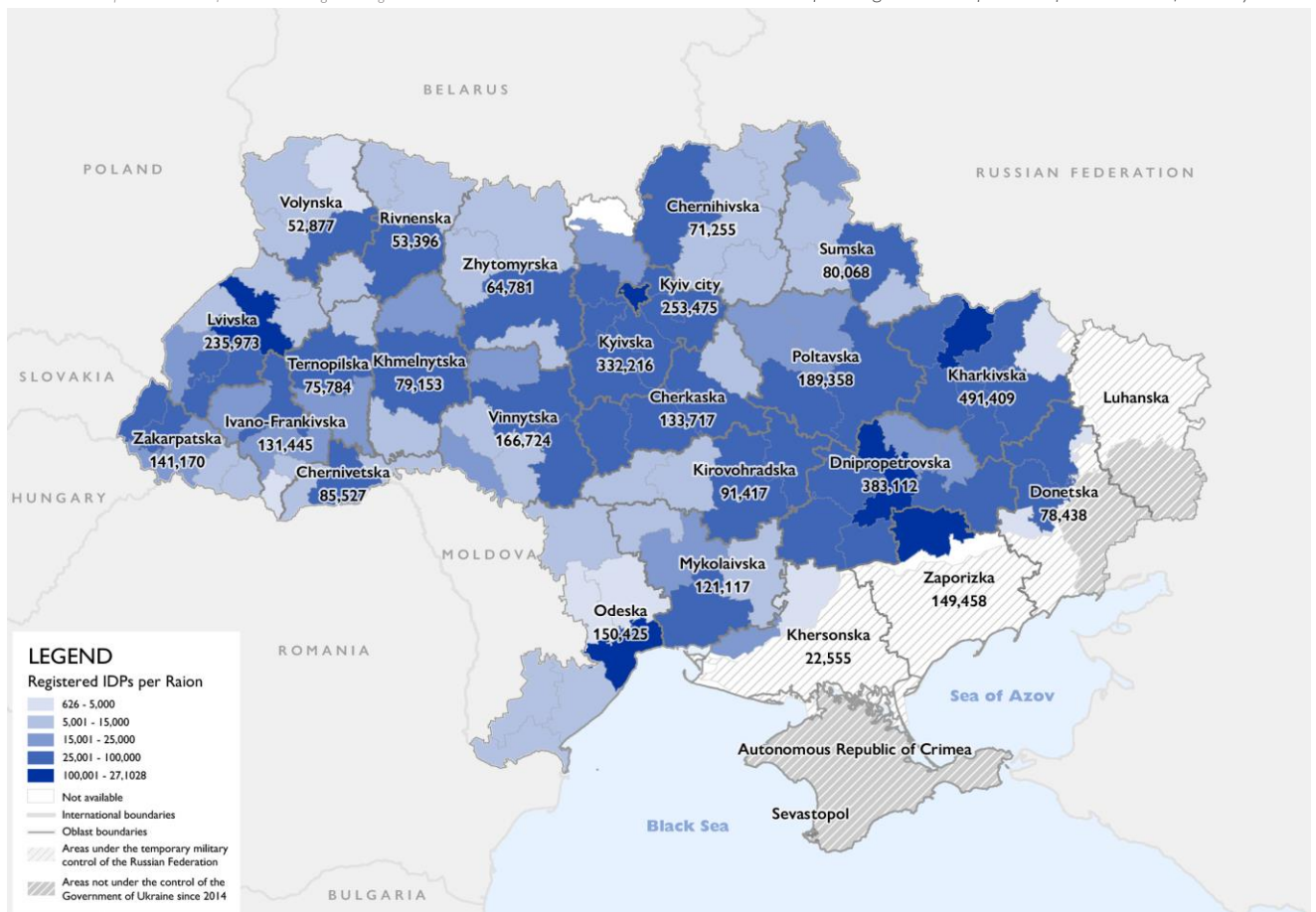
Disclaimers:
The data in this report was sourced locally from oblast authorities and their official IDP registration data per oblast, rayon, and hromada, where available. As such, it likely represents an undercount of those who have been de facto forced to flee their homes. Starting R 24, figures provided by KIs from Zaporizka and Khersonska Oblasts administration exclude IDPs registered before 24 February 2022. The overall difference in registered IDPs since R 23 was computed to account for this methodological change.

KEY INSIGHTS

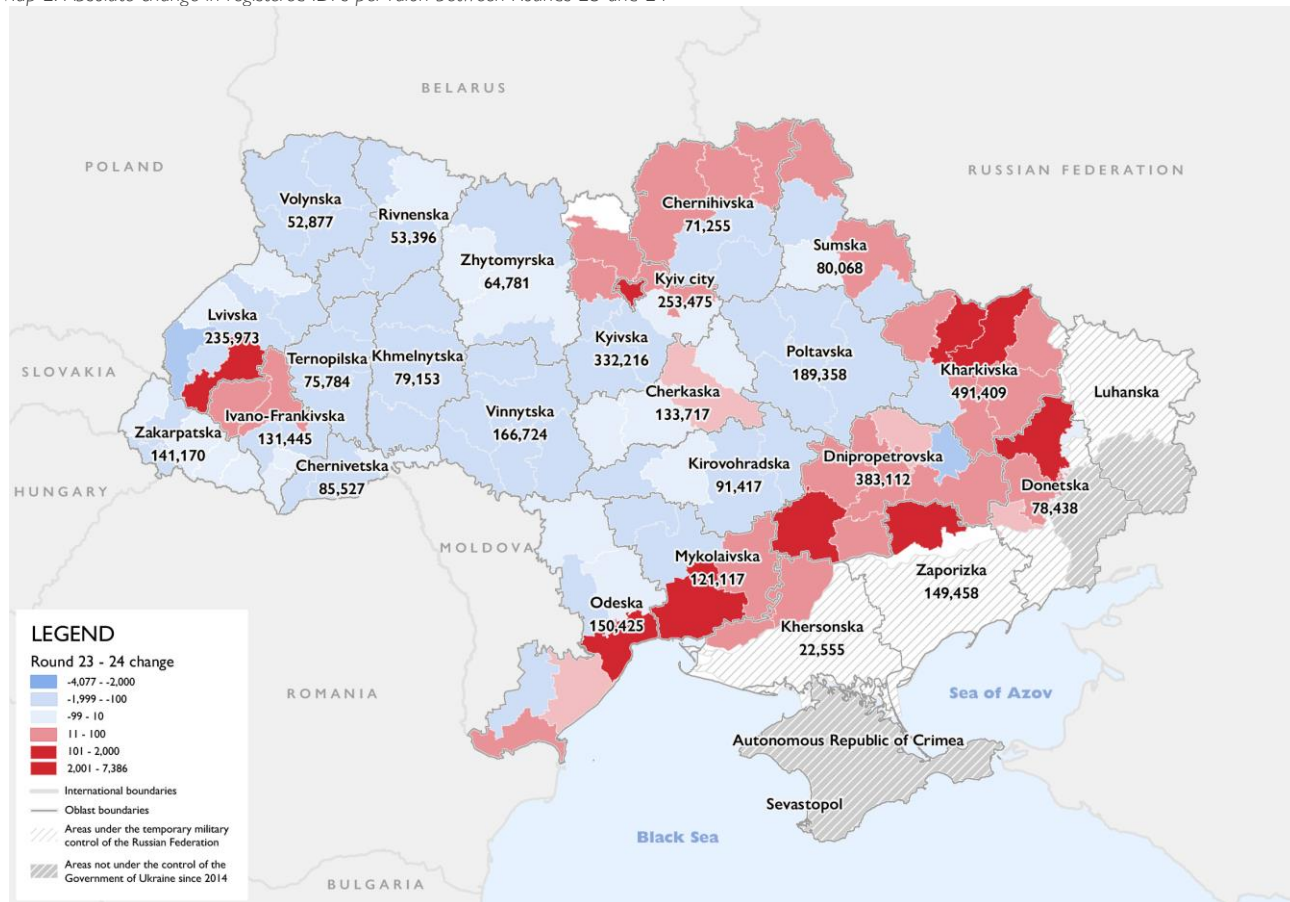
- Among oblasts, **Kharkivska (491,409)**, **Dnipropetrovska (383,112)** and **Kyivska (332,216)** have the highest number of officially registered IDPs.
- At the raion level, **Kharkivskiyi (271,028)**, **Kyivska (253,475)**, and **Dniprovskiyi (164,424)** host the highest number of registered IDPs.
- **Eastern and Southern** oblasts host proportionally higher shares of registered **male IDPs** as well as higher shares of registered IDPs **over 60 years old**.
- Across the country, around **4%** of registered IDPs have a **state-recognized disability status**.



Map 1: Registered IDP presence per raion, as of 31 May 2023



Map 2: Absolute change in registered IDPs per raion between Rounds 23 and 24



CHANGES IN REGISTERED IDP FIGURES

Changes in the caseload of registered IDPs are measured controlling for variations in the area covered compared to the previous round. The map above shows the changes in raions that were assessed in both Rounds 23 and 24.

At the oblast level, the largest increases in the number of registered IDPs occurred in Eastern and Southern oblasts, including Kharkivska, Donetska, Dnipropetrovska, Odeska and Zaporizka. Similarly, registered IDPs have grown significantly in the city of Kyiv. In Dnipropetrovska and Donetska Oblasts, Key Informants (KIs) highlight the relevance of displacement within frontline areas, evidently from small rural settlements to larger urban centers which tend to be subject to less massive shelling and therefore considered safer.

Kharkivska Oblast also continues to experience an increase in the number of registered IDPs, which is both intra-regional and inter-regional in nature, particularly from Donetsk and Luhanska Oblasts. In the south, recent displacement movements originate mainly from Khersonska and reflect evacuations from areas most affected by

shelling activities towards places considered to be relatively safer. While flows to Odeska and Mykolaivska Oblasts are reported, displacement within Khersonska Oblast continues to be substantial.

In line with the trends observed in the previous round, the most significant decreases in registered IDPs between April and May 2023 were observed in the Western and Central oblasts, particularly in Zakarpatska, Khmelnytska, Lvivska, Vinnytska and Poltavaska Oblasts. Part of this decrease reportedly reflects a willingness to return to the habitual place of residence, despite this being still heavily affected by the war, as in the case of Kharkivska Oblast. Furthermore, KIs of these oblasts, report that the reduction in the number of registered IDPs could be linked to competing reasons, mainly economic in nature (e.g., search of job opportunities), as well as to the provision of humanitarian assistance (in the form of cash) provided in other areas where evacuation trains are currently operating (e.g., Mykolaivska).

N.B. The displacement movement from and within Khersonska Oblast mentioned does not take into account the impact of the Kakhovka Dam collapse on June 6, 2023, which occurred after the data collection conducted as part of this assessment.

DEMOGRAPHICS

Overall, IDPs registered in Western oblasts are younger than those registered in Eastern oblasts. For instance, over a third of registered IDPs in Zakarpatska, Ivano-Frankivska and Chernivetska Oblasts are under 18 years old. More than half of all registered IDPs in Dnipropetrovska (56%) and Zaporizka (57%) are between the 18 and 59 years old.

Conversely, the highest proportion of registered IDPs aged 60 and over are found in Kharkivska (29%) and Donetsk (27%) Oblasts. Notably, oblasts with more elderly IDPs also have a higher share of registered IDPs with a state-recognized disability status.

Similarly, the proportion of registered IDPs in Western oblasts who are male is typically lower. Ivano-Frankivska Oblast is a notable outlier, with only 22 per cent of registered IDPs being male. Similarly, Zakarpatska (34%) and Chernivetska (36%) Oblasts have the lowest proportion of registered male IDP.



4% of registered IDPs are recorded to have a state-recognised disability status

METHODOLOGY

Data for the Area Baseline Assessment is collected through a network of Key Informants within the local oblast administration bodies across the country. Every month, IOM the recorded figures on registered displacement directly from the regional authorities, as well as sex, age and disability disaggregated estimates among the registered IDP population. In addition, IOM collects feedback from local authorities to explain changes across round and to provide interpretation for the trends observed.

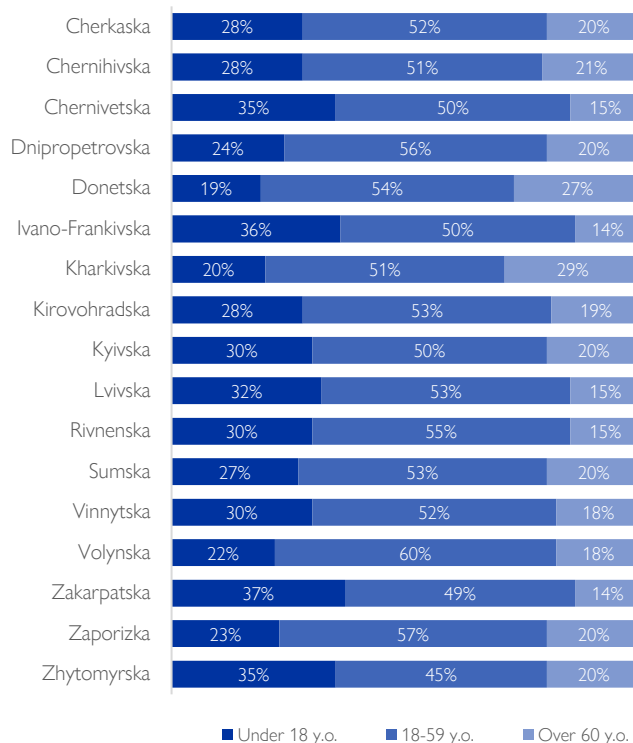
In line with the established Displacement Tracking Matrix (DTM) approach, IOM endeavors to regularly collect data on the registered IDP population in all territories under the control of the Government of Ukraine. While data collection capacity grows, geographical coverage can change across rounds.

The figures provided in this report reflect the recorded registered IDP population, and as such do not include displaced individuals who have not officially registered with the local authorities. For further information on broader displacement figures and trends, see the IOM [General Population Survey](#).

* Data on the age, sex and disability status of registered IDPs is not available for Odeska, Khersonska, Poltavska, and Kyivska Oblasts.

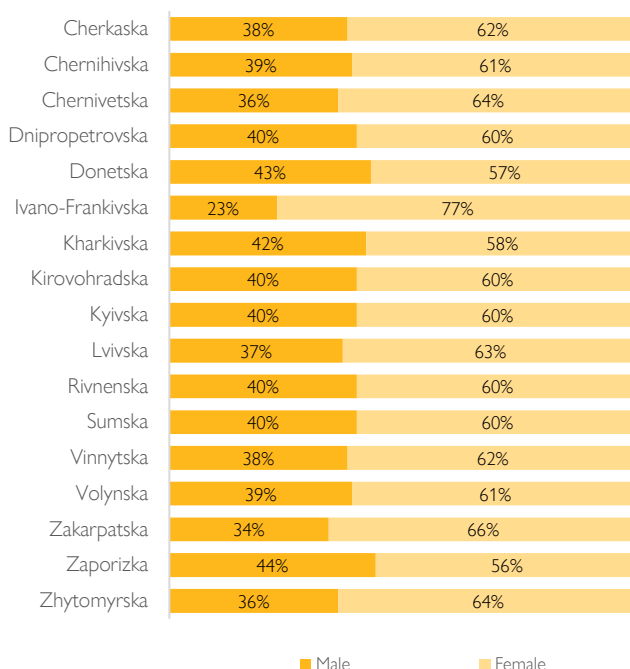
AGE DISTRIBUTION OF REGISTERED IDPs

Figure 1: Age distribution among registered IDPs, by oblast.*



SEX DISTRIBUTION OF REGISTERED IDPs


Figure 2: Sex distribution among registered IDPs, by oblast.*



REGISTERED IDP AREA BASELINE ASSESSMENT

UKRAINE - ROUND 24

REGISTERED IDP POPULATION



ADMINISTRATIVE UNIT											
Oblast	Raion	R15	R16	R17	R18	R19	R20	R21	R22	R23	R24
		17-28 Oct.	31 Oct. - 11 Nov.	14-25 Nov.	28 Nov.-11 Dec.	12-25 Dec.	16-31 Jan.	25 - 28 Feb.	26 - 31 March	24 - 30 April	1-31 May
Cherkaska	Cherkaskyi	65,309	65,718	61,790	66,075	65,416	64,084	60,444	59,837	59,167	59,234
	Umanskiy	39,183	39,221	39,235	39,289	38,739	38,163	34,255	34,419	34,095	34,018
	Zolotonyskiy	16,051	13,213	16,134	16,091	15,829	15,526	14,675	14,569	14,395	14,320
Chernihivska	Zvenyhorodskiy	29,547	29,492	29,534	29,521	29,011	28,413	26,692	26,466	26,239	26,145
	Chernihivskiy	35,513	35,533	35,481	35,526	35,181	33,788	32,480	31,980	31,789	32,301
	Korlukivskiy	8,680	8,669	8,625	8,636	8,463	8,236	8,115	7,950	7,903	8,069
	Nizhynskiy	18,082	18,055	17,812	17,620	17,041	16,209	15,439	14,843	14,656	14,541
Chernivetska	Novhorod-Siverskiy	6,143	6,172	6,125	6,140	6,075	6,059	6,055	6,057	6,123	6,505
	Prylutskiy	10,703	10,879	10,904	10,883	10,742	10,534	10,253	10,071	9,954	9,839
	Chernivetskiy	59,200	59,274	59,152	59,019	59,130	56,685	66,951	66,045	65,910	65,516
Donetska	Dnistrovskiy	8,662	8,659	8,530	7,857	7,816	7,293	11,838	11,760	11,427	11,339
	Vyzhnytskiy	4,840	4,440	4,540	4,470	3,955	3,473	9,148	9,019	8,789	8,672
	Bakhmutskiy				6,615	6,620	6,641	4,730	4,545	3,011	2,940
	Kramatorskiy				15,824	16,373	18,301	31,135	32,647	35,250	37,390
	Mariupolskiy				0	0					
Dnipropetrovska	Pokrovskiy				18,002	18,674	20,281	30,810	33,636	35,778	37,482
	Volnovaskiy				0	0		327	422	543	626
	Dniprovskiy	156,261	158,663	159,719	160,307	160,161	160,255	161,172	162,041	163,198	164,424
	Kamianskiy	37,647	37,143	37,479	37,663	37,586	37,625	37,725	38,004	38,324	38,474
	Kryvorizkiy	62,458	63,739	64,500	65,712	66,354	67,242	67,694	68,129	68,353	72,596
	Nikopol'skiy	29,539	32,009	33,598	34,264	34,824	37,053	40,037	41,823	43,114	44,382
	Novomoskovskiy	17,230	17,416	17,395	17,424	17,241	16,997	16,960	16,952	16,968	17,011
	Pavlohradskiy	21,256	21,581	21,919	22,103	22,183	22,327	22,762	23,047	23,182	19,105
Ivano-Frankivska	Synelnykivskiy	24,232	24,942	25,175	25,359	25,380	25,590	25,929	26,311	26,718	27,120
	Ivano-Frankivskiy	58,944	57,663	58,080	56,963	61,508	57,082	58,729	58,296	56,430	57,869
	Kalushkiy	10,182	20,476	18,691	18,628	20,355	24,196	17,288	18,722	16,787	18,181
	Kolomyiskiy	16,556	29,211	23,851	29,132	26,263	28,613	22,007	21,477	21,179	20,872
	Kosivskiy	657	9,668	9,582	9,524	9,514	10,828	8,766	8,592	8,442	8,356
	Nadvirnianskiy	10,105	21,987	26,069	25,270	21,428	19,681	23,010	22,533	22,097	21,778
Kharkivska	Verkhovynskiy	227	5,314	5,302	5,274	5,267	1,084	4,652	4,554	4,439	4,389
	Bohodukhivskiy	103,482	105,225	106,322	106,736	106,968	62,282	63,588	62,570	62,823	63,263
	Chuhuivskiy	44,035	44,780	45,533	46,253	46,253	47,661	49,648	49,799	51,656	54,867
	Iziumskiy	25,841	26,094	26,462	26,931	26,929	29,404	23,655	30,856	30,867	31,226
	Kharkivskiy	181,221	185,786	190,191	193,777	193,777	249,297	259,086	262,129	267,006	271,028
	Krasnohradskiy	35,400	35,631	35,629	35,453	35,453	34,990	36,869	35,619	35,730	35,475
	Kupianskiy	3,014	3,076	3,154	3,366	3,366	3,647	3,629	4,390	4,633	4,876
Khersonska	Lozhyskiy	29,397	29,650	29,792	29,838	29,838	29,665	30,679	30,109	30,471	30,674
	Beryslavskiy						1,032	1,229	1,229	1,229	2,512
Khmelnitska	Khersonskiy							9,732	9,732	9,732	20,043
	Kamianets-Podilskiy	13,363	12,982	12,546	12,284	12,130	11,916	10,545	10,446	10,424	10,198
	Khmelnitskiy	61,251	60,760	60,250	60,195	59,515	59,259	56,925	54,171	53,344	52,808
Kirovohrad'ska	Shepetivskiy	21,255	20,896	20,759	20,783	20,553	19,338	18,331	16,954	16,434	16,147
	Holovanivskiy	12,985	13,001	12,938	12,868	13,454	13,148	12,929	12,682	12,532	12,345
	Kropyvnytskiy	41,479	41,472	41,367	41,353	44,239	43,682	43,336	43,063	42,897	42,633
	Novoukrainskiy	11,721	11,878	11,968	11,968	11,648	11,330	11,117	11,006	10,923	10,825
Kyiv City	Oleksandriiskiy	25,469	25,571	25,579	25,311	26,685	26,324	26,122	25,954	25,804	25,614
	Kyivska	194,112	198,456	208,107	210,033	213,634	225,074	230,689	236,031	246,089	253,475
	Biłotserkivskiy	73,757	73,420	74,742	73,286	72,078	71,425	69,440	69,193	68,577	67,988
	Boryspil'skiy	44,887	41,955	42,108	42,245	41,936	41,830	40,794	39,976	39,784	39,707
	Brovar'skiy	36,840	37,301	37,533	37,673	37,780	37,810	37,496	36,965	37,169	37,390
	Buchanskiy	71,978	76,258	77,354	78,185	79,584	80,172	82,767	82,931	83,794	84,982
	Fastivskiy	30,226	30,429	16,272	30,785	30,489	30,330	29,759	30,604	30,240	30,126
	Obukhivskiy	61,779	59,971	60,037	60,132	59,331	58,940	57,391	57,011	56,604	56,237
	Vyshhorodskiy	16,017	16,183	16,308	16,431	16,440	16,307	16,390	14,982	15,518	15,766

ADMINISTRATIVE UNIT											
Oblast	Raion	R15	R16	R17	R18	R19	R20	R21	R22	R23	R24
		17-28 Oct.	31 Oct. - 11 Nov.	14-25 Nov.	28 Nov.-11 Dec.	12-25 Dec.	16-31 Jan.	25 - 28 Feb.	26 - 31 March	24 - 30 April	1-31 May
Lvivska	Chervonohradskiy	13,855	15,965	15,922	15,916	15,703	17,355	17,131	14,302	14,024	13,950
	Drohobyt'skiy	23,081	30,952	36,452	36,382	35,472	32,206	31,790	33,179	32,104	31,725
	Lvivskiy	152,149	148,076	132,296	132,205	130,284	129,020	127,354	126,133	125,921	125,712
	Sambirskiy	24,162	24,356	17,683	17,650	17,316	16,562	16,348	16,316	20,111	16,071
	Stryiskiy	22,835	21,791	35,173	35,148	34,439	33,474	33,042	32,115	27,730	31,443
	Yavorivskiy	6,011	9,236	9,232	9,203	9,023	8,809	8,695	8,536	8,382	8,290
	Zolochivskiy	6,599	6,405	10,196	10,171	9,813	9,641	9,517	9,071	8,890	8,782
Mykolaivska	Bashtanskiy	13,763	13,538	14,000	14,000	12,904	14,027	14,224	14,428	14,320	14,461
	Mykolaivskiy	58,583	54,333	60,321	60,321	48,795	66,237	67,168	71,098	77,384	79,650
	Pervomaiskiy	14,336	13,880	14,582	14,582	8,903	14,411	14,613	13,693	7,859	7,387
	Voznesenskiy	12,843	20,086	21,128	21,128	18,464	21,046	21,342	20,268	19,832	19,619
Odeska	Berezivskiy	3,845	4,034	4,380	4,380	4,756	4,872	4,691	4,488	4,376	4,320
	Bilhorod-Dnistrovskiy	5,864	5,819	5,907	5,907	5,937	5,788	5,871	5,960	5,880	5,920
	Bolhradskiy	8,401	8,425	8,295	8,295	8,320	8,265	8,193	8,029	7,653	7,454
	Izmail'skiy	13,435	13,732	13,821	13,821	13,997	14,229	14,422	14,536	14,672	14,817
	Odeskiy	76,297	81,380	83,678	83,678	86,338	93,524	97,163	99,742	102,521	105,787
	Podil'skiy	10,479	10,527	10,514	10,514	10,586	10,563	10,572	10,521	10,362	10,372
Poltavska	Rozdilnianskiy	2,260	2,283	2,292	2,292	2,303	2,315	2,301	2,289	1,864	1,755
	Kremenchutskiy	51,558	51,836	51,713	51,713	50,797	50,061	49,898	50,099	49,909	49,733
	Lubenskiy	23,496	23,534	23,287	23,287	22,792	22,219	22,147	21,784	21,553	21,327
	Myrhorodskiy	27,164	27,157	26,885	26,885	26,045	25,419	25,336	24,887	24,645	24,473
Rivnenska	Poltavskiy	99,778	100,224	99,746	99,746	97,783	96,034	95,721	95,334	94,669	93,925
	Dubenskiy	13,609	13,817	13,863	13,863	14,031	9,551	8,537	7,933	7,765	7,607
	Rivnenskiy	51,477	52,079	52,512	52,512	53,047	37,268	37,571	36,329	35,879	35,593
	Sarnenskiy	9,406	9,439	9,484	9,484	9,555	6,335	6,170	5,889	5,185	5,095
Sum'ska	Varaskiy	6,493	6,519	6,548	6,548	6,618	5,490	5,372	5,307	5,217	5,101
	Konotop'skiy	6,808	6,808	6,997	6,997	6,997	7,170	7,059	7,038	7,151	7,034
	Okhnyr'skiy	14,286	14,385	14,532	14,532	14,534	14,666	14,861	14,756	14,831	14,468
	Romenskiy	7,727	7,725	7,733	7,733	7,733	7,572	7,314	7,207	7,129	7,083
Temopolska	Shostkynskiy	9,455	9,654	9,832	9,832	9,832	11,207	13,895	14,271	14,601	15,349
	Sumskiy	31,529	32,087	32,874	32,874	32,874	28,511	34,100	34,449	35,523	36,134
	Chortkivskiy	19,068	19,138	19,023	19,023	18,633	18,002	17,440	17,116	16,923	16,638
	Kremenetskiy	11,402	11,005	11,425	11,425	11,116	10,787	10,448	10,224	10,048	9,878
Vinnytska	Ternopilskiy	53,036	53,606	53,921	53,921	52,788	51,982	50,979	50,334	49,782	49,268
	Haisynskiy	30,146	30,203	28,706	28,706	29,098	29,612	26,210	26,374	25,994	25,714
	Khmilnytskiy	21,744	21,825	21,840	21,840	21,337	20,701	26,091	20,233	19,784	19,504
	Mohyliv-Podil'skiy	14,362	17,387	13,973	13,973	14,265	16,450	13,318	16,875	16,630	16,505
	Tulchynskiy	16,667	16,505	16,656	16,656	16,788	15,925	15,593	14,081	13,918	13,779
Volynska	Vinnitskiy	80,071	80,824	78,363	78,363	81,482	79,156	74,907	77,250	76,630	76,224
	Zhmerynskiy	19,292	17,025	17,116	17,116	17,037	16,728	11,869	15,368	15,167	14,998
	Kamin-Kashyrskiy	5,305	5,258	5,247	5,247	5,148	4,867	4,851	4,629	4,563	4,394
	Kovel'skiy	14,546	14,507	14,735	14,735	14,188	13,462	13,209	12,861	12,625	12,491
Zakarpatska	Lutskiy	19,442	19,914	19,930	19,930	19,944	19,948	26,976	26,295	25,974	25,697
	Volodymyr-Volynskiy	12,014	12,102	12,082	12,082	12,030	11,724	12,706	10,731	10,531	10,295
	Berehivskiy	18,979	17,118	19,048	19,048	9,718	13,359	13,006	17,582	17,364	16,818
	Khustskiy	21,555	21,980	19,545	19,545	26,640	15,923	15,502	25,174	24,784	24,784
Zaporizka	Mukachivskiy	49,138	46,641	49,324	49,324	49,640	40,404	38,981	37,438	36,896	36,461
	Rakhivskiy	4,937	3,653	10,044	10,044	10,649	10,694	10,411	9,122	8,972	8,955
	Tiachivskiy	13,670	13,493	13,376	13,376	9,049	19,405	18,892	12,125	12,041	12,041
	Uzhhorodskiy	47,185	52,102	51,084	51,084	51,032	50,365	49,033	42,354	42,141	42,111
Zhytomyrska	Berdianskiy	18,145	18,346	18,327	18,327	15,684	18,166				
	Melitopol'skiy	5,662	5,246	6,681	6,681	6,545	6,424				
	Polohivskiy	9,567	7,567	6,416	6,416	9,480	9,439	577	533		
	Vasylivskiy	3,278	3,907	3,892	3,892	4,708	3,354				
Zhytomyrska	Zaporizkiy	160,810	175,678	161,466	161,466	163,782	165,942	165,501	168,164	171,718	149,458
	Berdychivskiy	9,218	8,762	8,621	8,621	8,461	8,089	7,884	7,806	7,462	7,109
	Korosten'skiy	11,923	12,020	12,181	12,181	11,921	12,052	11,792	11,731	11,322	11,122
	Novohrad-Volynskiy	7,590	6,931	6,865	6,865	6,570	6,282	5,805	5,682	5,374	5,374
Zhytomyr'skiy	42,791	42,811	42,979	42,979	42,809	42,529	42,081	41,531	41,254	41,176	

Disclaimer: The opinions expressed in this publication do not necessarily reflect the views of the International Organization for Migration (IOM). The designations employed and the presentation of material throughout the report do not imply expression of any opinion whatsoever on the part of IOM concerning the legal status of any country, territory, city or area, or of its authorities, or concerning its frontiers or boundaries.

