

## ETT Report: No. 60 | 27 March–2 April 2018

### SUMMARY OF MOVEMENTS

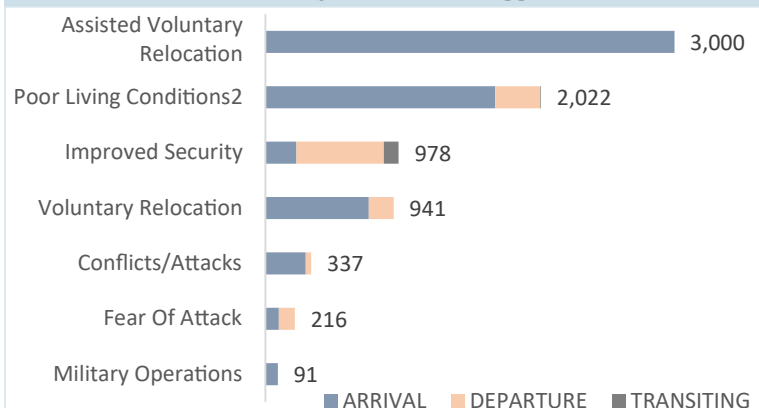
Totals

Arrivals: 6,159 individuals  
Departures: 1,312 individuals  
Transits: 114 individuals

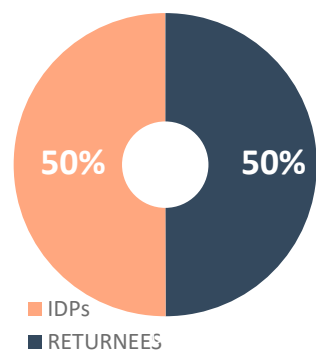
Within the period of 27 March to 2 April 2018, a total of 6,159 arrivals, 1,312 departures and 114 transit movements were recorded, including 3,000 IDPs who were relocated from Dalori Camps in Maiduguri to Bama LGA. Other movements were also captured in Askira/Uba, Biu, Chibok, Damboa, Demsa, Dikwa, Fufore, Girei, Gombi, Gubio, Guzamala, Gwoza, Hawul, Hong, Kaga, Konduga, Kukawa, Madagali, Mafa, Magumeri, Maiha, Michika, Mobbar, Monguno, Mubi North, Mubi South, Ngala, Nganzai, Numan, Yola North and Yola South LGAs of Borno and Adamawa States.

The main triggers of movements were assisted voluntary relocation (40%), poor living conditions (27%), improved security (13%), voluntary relocation (12%), military operations (4%), ongoing conflict (3%) and fear of attacks (1%).

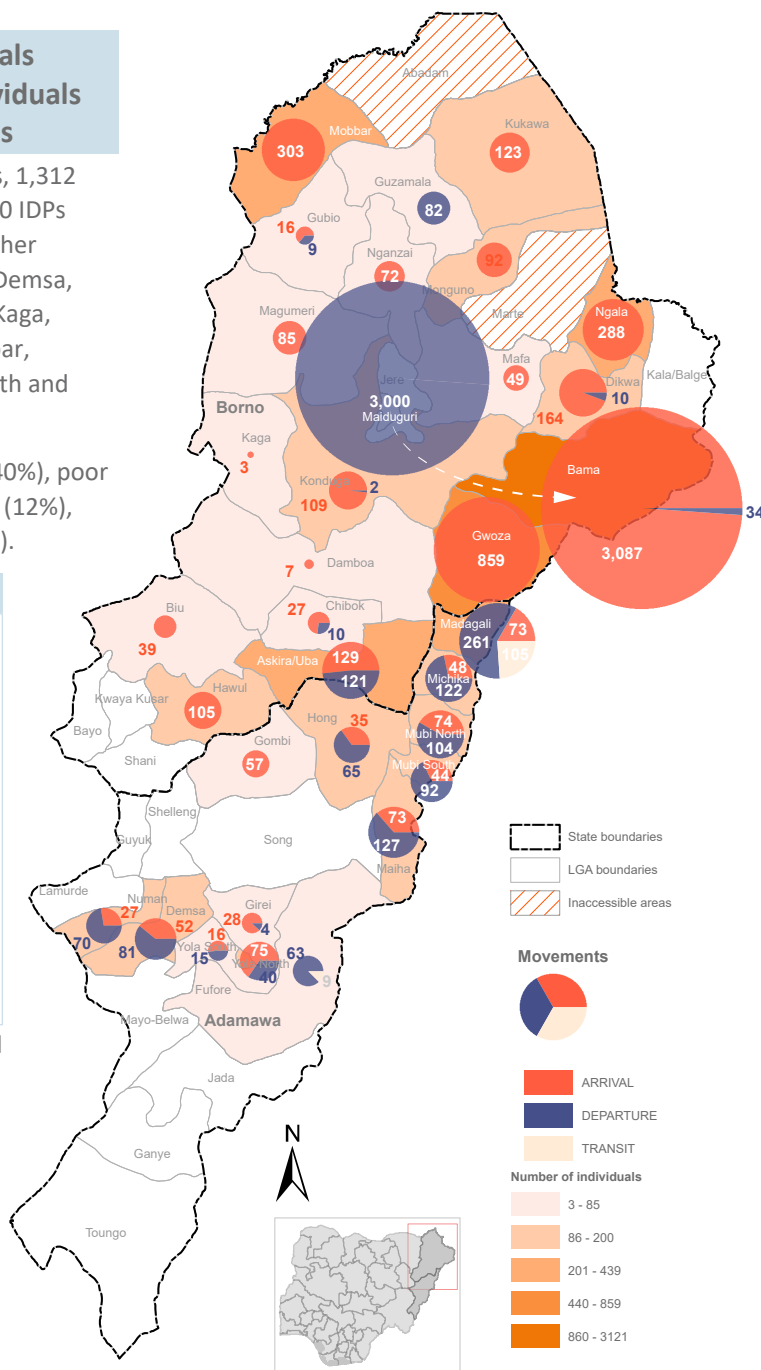
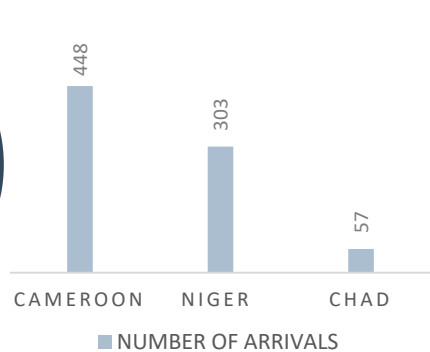
#### Number of individuals by movement triggers



#### Affected population



#### Arrivals from Cameroon, Niger and Chad



#### Summary of major movements

**Bama:** 3,087 arrivals and 34 departures were recorded in Bama during the reporting period. These include 3,000 IDPs who were relocated by the Government of Nigeria from Dalori Camps in Maiduguri to Shehuri and Kasugula communities in Bama, 45 arrivals at Banki Camp from Cameroon, 18 arrivals at GSSSS Camp from Dikwa and 34 departures from Bama to Gwoza. The movements from Maiduguri to Bama were government assisted.

**Gwoza:** 859 arrivals were recorded in Gwoza during the reporting period. These include 464 arrivals at the Transit Camp in Pulka, 294 arrivals at GSS Camp, 29 arrivals at Gadamayo community from Cameroon and 72 arrivals at Hausari ward of Gwoza LGA. Movement triggers included poor living conditions and military operations.

**Madagali:** 73 arrivals and 261 departures were recorded in Madagali during the reporting period. These include 73 arrivals at Madagali town from Mubi, 84 persons how left Madagali for Yola due to ongoing conflict in the area, 160 individuals who left Madagali for Gwoza and 17 individuals who left for Yola North. Movement triggers included improved security, ongoing conflict and voluntary relocation.

**Mobbar:** 303 arrivals were recorded at Damasak Central ward of Mobbar during the reporting period. All the arrivals were from Difa, Niger Republic. The movements were voluntary.

IOM's Emergency Tracking Tool (ETT) is deployed in Nigeria's northeastern states. Only Local Government Areas (LGAs) in which the IDP population changed since the latest DTM round of assessments are represented in this report. The data has been collected by DTM staff deployed at the locations listed and cross-checked with the partners present on the ground.

**Table 1. Details of movements by locations of assessment and locations of arrival/departure - only movements with more than 40 persons listed below**

Tracking Location		Arriving from/Departing to		Movement Details		
Local Government Area (LGA)	Ward	LGA 1	Ward 1	Arrival	Departure	Transiting
BAMA	BUDUWA/BULACHIRABE	MARWA (Cameroon)	MORA (Cameroon)	45	0	0
	SHEHURI/KASUGULA	MAIDUGURI	DALORI	3,000	0	0
GWOZA	BULABULIN/GWOZA WAKANE	GWOZA	WALA/WARABE	41	0	0
		MUBI NORTH	SABORE	112	0	0
		YOLA SOUTH	MALKWAI	119	0	0
	HAUSARI/GADAMAYO	JERE	MAIRI	72	0	0
		PULKA/BOKKO	BAMA		55	0
			DARAJIMAL	101	0	0
			MARWA		86	0
			ASHIGASHIYA	78	0	0
		KIRAWA	132	0	0	
MADAGALI	K/WURO GAYANDI	ASKIRA/UBA	LASSA	0	40	0
		GWOZA	BULABULIN/ WAKANE	0	160	0
	MADAGALI		WAKANE/GWOZA	0	0	105
		MUBI NORTH	BETSO	60	0	0
MOBBAR	DAMASAK CENTRAL	DIFFA	SHETTIMARI	228	0	0
			SIYAM	75	0	0
NGALA	NGALA	JAMAINA		47	0	0
		KALA/BALGE	RANN	47	0	0
		NGALA	WULGO	111	0	0
ASKIRA/UBA	LASSA	ASKIRA/UBA	KOPA/MULTHAFU	0	97	0
		MADAGALI	K/WUROGYANDI	53	0	0
DIKWA	DIKWA CENTRAL	BAMA	GULUMBA	134	0	0
FUFORE	FUFORE	BAMA	BANKI	0	48	0
HAWUL	KIDANG	HAWUL	WHITAMBAYA	40	0	0
HONG	GARAHA	GWOZA	WAKANE/GWOZA	0	45	0
KONDUGA	KONDUGA	KONDUGA	YALE	91	0	0
MAFA	MAFA	JERE	DUSUMAN	49	0	0
MICHIKA	MINSIKI	GOMBI		0	49	0
MONGUNO	MONGUNO	GUZAMALA	MAIRARI	82	0	0
MUBI NORTH	BETSO	MADAGALI	MADAGALI	0	43	0
MUBI SOUTH	NASARAWO	GWOZA	WAKANE/GWOZA	0	65	0
NGANZAI	GAJIRAM	NGANZAI	GAJIRAM	51	0	0

The depiction and use of boundaries, geographic names, and related data shown on maps and included in this report are not warranted to be error free nor do they imply judgment on the legal status of any territory, or any endorsement or acceptance of such boundaries by IOM.

For more information or to report an alert, please contact:

Henry Kwenin, DTM Project Coordinator: [hkwenin@iom.int](mailto:hkwenin@iom.int) | +234 9038852524

Fouad Diab, Emergency Coordinator: [fdiab@iom.int](mailto:fdiab@iom.int) | +234 9075070001

DTM information products: <http://nigeria.iom.int/dtm>



**USAID**  
FROM THE AMERICAN PEOPLE



Humanitarian Aid  
And Civil Protection

