

## ETT Report: No. 59 | 20–26 March 2018

### SUMMARY OF MOVEMENTS

Totals

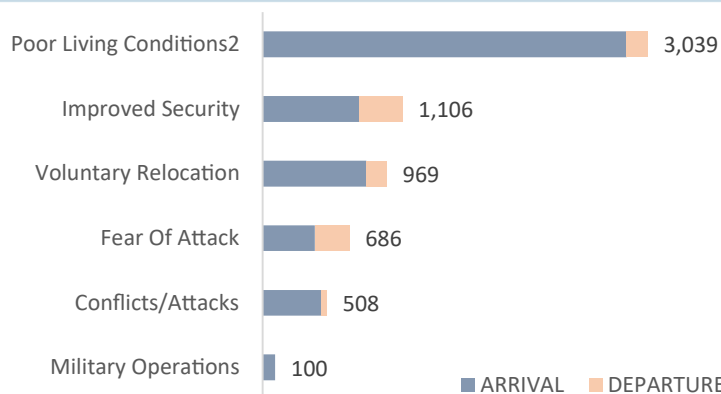
Arrivals: 5,434 individuals

Departures: 974 individuals

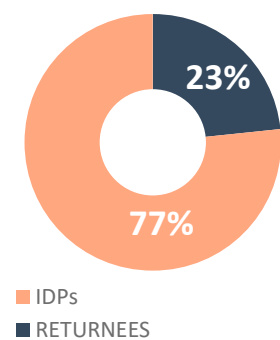
Within the period of 20 to 26 March 2018, a total of 5,434 arrivals and 974 departures were recorded at locations in Askira/Uba, Bama, Biu, Chibok, Damboa, Demsa, Dikwa, Fufore, Girei, Gombi, Gubio, Guzamala, Gwoza, Hawul, Hong, Jere, Konduga, Kukawa, Madagali, Mafa, Magumeri, Maiha, Michika, Mobbar, Monguno, Mubi North, Mubi South, Ngala, Nganzai, Numan, Yola North and Yola South LGAs in Borno and Adamawa States.

The main triggers of movements were poor living conditions (47%), improved security (17%), voluntary relocation (16%), fear of attack (11%), ongoing conflict (8%) and military operations (1%).

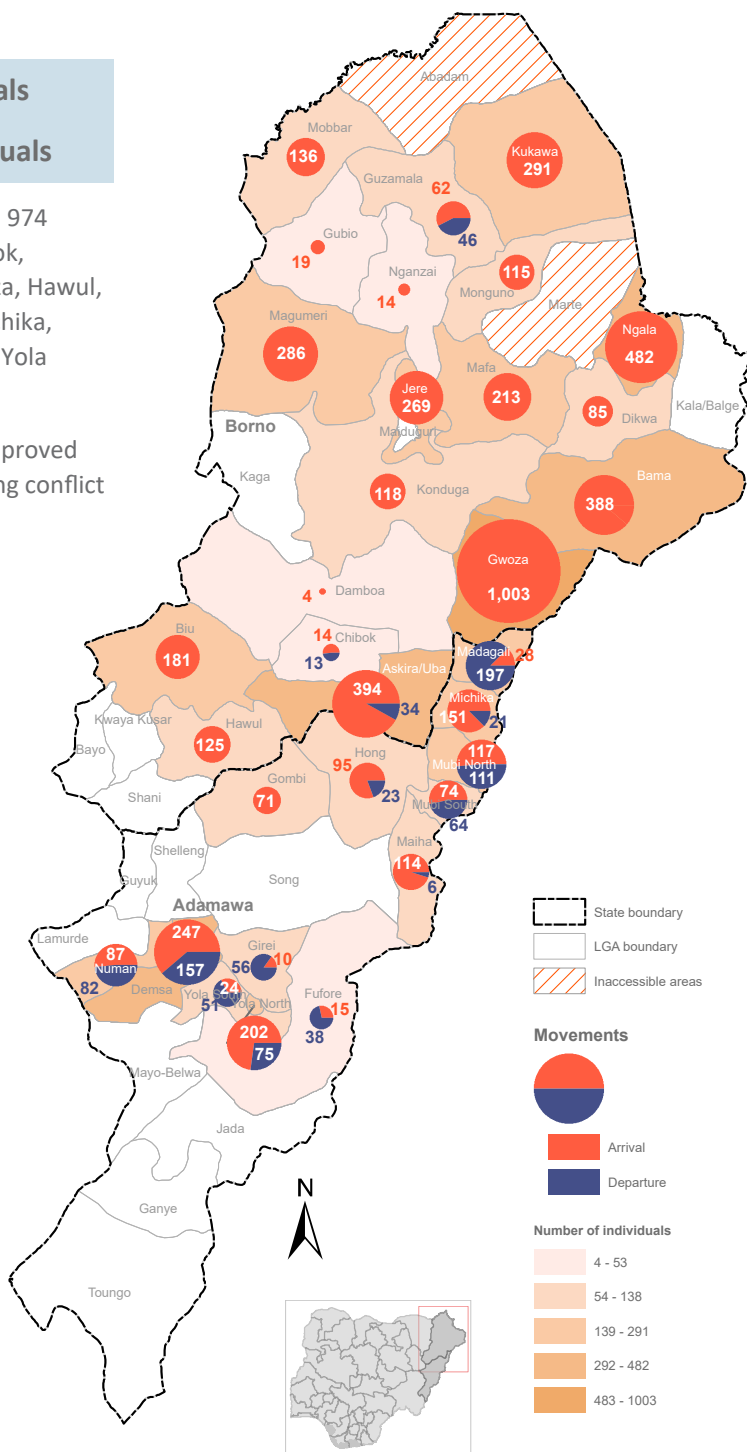
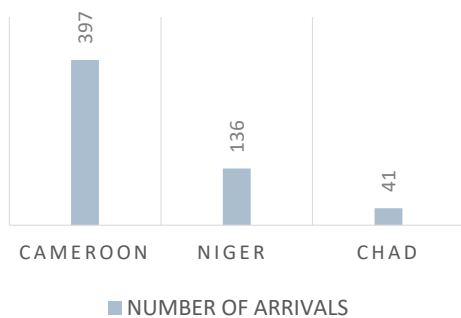
#### Number of individuals by movement triggers



#### Affected population



#### Arrivals from Cameroon, Niger and Chad



#### Summary of major movements

**Gwoza:** 1,003 arrivals were recorded in Gwoza during the reporting period. These include 295 arrivals at the Transit Camp in Pulka, 33 arrivals at GSS Camp, 248 arrivals at Gadamayo community, 386 arrivals at Hausari community from Adamawa, 10 arrivals at Limankara community and 31 arrivals at Wakane community. Triggers included poor living conditions, ongoing conflict and improved security.

**Bama:** 388 arrivals were recorded in Bama during the reporting period. These include 191 arrivals at Banki Camp and 197 arrivals at GSSSS Camp. Triggers include poor living conditions, improved security/access and voluntary relocation.

The government reopened the Maiduguri-Bama-Banki Road on 24 March 2018 and as a result more movements have been observed through the route. With the improved access to Bama-Banki, there is an increased likelihood that more arrivals and return of IDPs of Bama origin currently in other LGAs to their locality of origin will be observed in the coming periods.

**Ngala:** 482 arrivals were recorded in Ngala during the reporting period. These include 346 arrivals at International School Camp and 136 arrivals at Gamboru community. The majority, 252 individuals out of the 482 new arrivals in Ngala were from Cameroon, 41 individuals were from Njamena in Chad, 168 individuals were from Dikwa LGA and 21 individuals returned to Ngala from Oyo State. Triggers include poor living conditions and voluntary relocation.

**Askira/Uba:** 394 arrivals and 34 departures were recorded at Askira/Uba during the reporting period. Most of the arrivals were at locations in Uba, Huyim, Lassa and Zadawa wards of Askira/Uba LGA. Triggers include improved security, poor living conditions, fear of attack and voluntary relocation.

**Table 1. Details of movements by locations of assessment and locations of arrival/departure - only movements with more than 40 persons listed below**

Tracking location		Arriving from/Departing to		Movement Details	
Local government area (LGA)	Ward	LGA 1	Ward 1	Arrival	Departure
GWOZA	HAUSARI/GADAMAYO	MAIDUGURI	GWANGE	84	0
		JERE	MAIRI	84	0
		MAIDUGURI	GWANGE	80	0
		MUBI SOUTH	WUROPATUJE	386	0
	PULKA/BOKKO	BAMA	DARAJIMAL	50	0
		GWOZA	DURE	48	0
			GAVA/CHIGHUM	89	0
			KIRAWA	108	0
NGALA	GOMBORU B	MARWA	KUSIRI	46	0
		DIKWA	DIKWA CENTRAL	44	0
	NGALA		MUDU	124	0
			MALTAN	67	0
			WOZA	90	0
BAMA	BUDUWA/BULACHIRABE	KONDUGA	DALORI 1	43	0
		MORWA	KOLOFATA	44	0
	SHEHURI	BAMA	ABBARAM	43	0
	SHEHURI/HAUSARI	BAMA	SOYE	92	0
ASKIRA/UBA	DILLE/HUYIM	ASKIRA/UBA	CHULL/RUMIRGO	128	0
	LASSA	ASKIRA/UBA	LASSA	49	0
	UBA	ASKIRA/UBA	KOPA/MULTHAFU	43	0
	ZADAWA	DAMBOA	GUMSURI	59	0
			DOLE YERWA DANGIF	43	0
DEMSA	BORRONG	YOLA NORTH	JAMBTU	0	61
	DEMSA	YOLA NORTH	GWADABAWA	91	0
	GWAMBA	DEMSA	NASSARAWO	0	92
		GIREI	GIREI	58	0
		NASSARAWO	DEMSA	DWAM	61
KUKAWA	DORO	BURNIN KEBBI	NASSARAWO	43	0
		MAIDUGURI	BOLORI	53	0
MAGUMERI	GAJIGANNA	NGANZAI	GAJIRAM	108	0
			KUDA	55	0
	GAJIGANNA1	NGANZAI	KUDA	40	0
BIU	GALDIMARE	BIU	BURATAI	181	0
JERE	DUSUMAN	DIKWA	BOBOSHE	152	0
	OLD MAIDUGURI	AZARE	BULKACHIA	80	0
DIKWA	DIKWA CENTRAL	BAMA	WALASA	66	0
GUZAMALA	MAIRARI	MONGUNO	MONGUNO	0	46
HAWUL	GHIZHI/BWALA	GASHUWA	GASHUWA	50	0
	KIDANG	GULANI	SABON FEGGE	45	0
KONDUGA	KONDUGA	KONDUGA	YALE	58	0
MADAGALI	MADAGALI	GWOZA	WAKANE/GWOZA	0	130
MAFA	MAFA	JERE	DUSUMAN	63	0
MOBBAR	DAMASAK CENTRAL	DIFFA	GAMARI	112	0
MONGUNO	MONGUNO	GUZAMALA	MAIRARI	71	0
MUBI SOUTH	GUDE	GWOZA	HAUSARI/GADAMAYO	0	64
NUMAN	IMBURU	DEMSA	BORRONG	42	0
	SABON PEGE	DEMSA	BORRONG	0	50
YOLA NORTH	GWADABAWA	DEMSA	DEMSA	91	0
	JAMBTU	DEMSA	BORRONG	69	0

The depiction and use of boundaries, geographic names, and related data shown on maps and included in this report are not warranted to be error free nor do they imply judgment on the legal status of any territory, or any endorsement or acceptance of such boundaries by IOM.

For more information or to report an alert, please contact:

Henry Kwenin, DTM Project Coordinator: [hkwenin@iom.int](mailto:hkwenin@iom.int) | +234 9038852524

Fouad Diab, Emergency Coordinator: [fdiab@iom.int](mailto:fdiab@iom.int) | +234 9075070001

DTM information products: <http://nigeria.iom.int/dtm>



**USAID**  
FROM THE AMERICAN PEOPLE



Humanitarian Aid  
And Civil Protection

