

ETT Report: No. 58 | 13–19 March 2018

SUMMARY OF MOVEMENTS

Totals

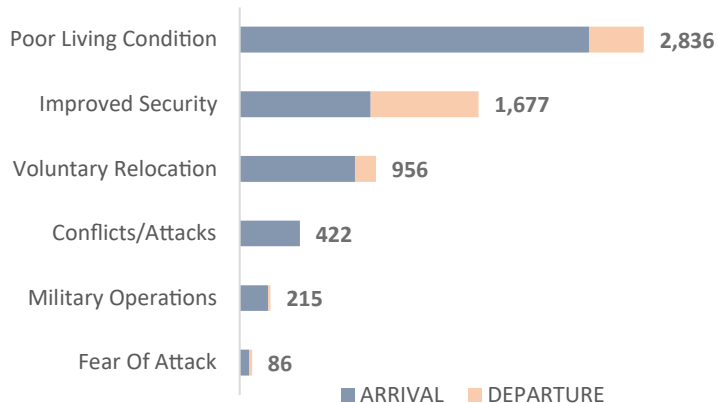
Arrivals: 4,865 individuals

Departures: 1,327 individuals

Within the period of 13 to 19 March 2018, a total of 4,865 arrivals and 1,327 departures were recorded at locations in Askira/Uba, Bama, Chibok, Damboa, Demsa, Dikwa, Fufore, Girei, Gombi, Gubio, Guzamala, Gwoza, Hawul, Hong, Jere, Kala/Balge, Konduga, Kukawa, Madagali, Mafa, Magumeri, Maiha, Michika, Mobbar, Monguno, Mubi-North, Mubi-South, Ngala, Nganzai, Numan, Yola-North, and Yola-South LGAs in Borno and Adamawa States.

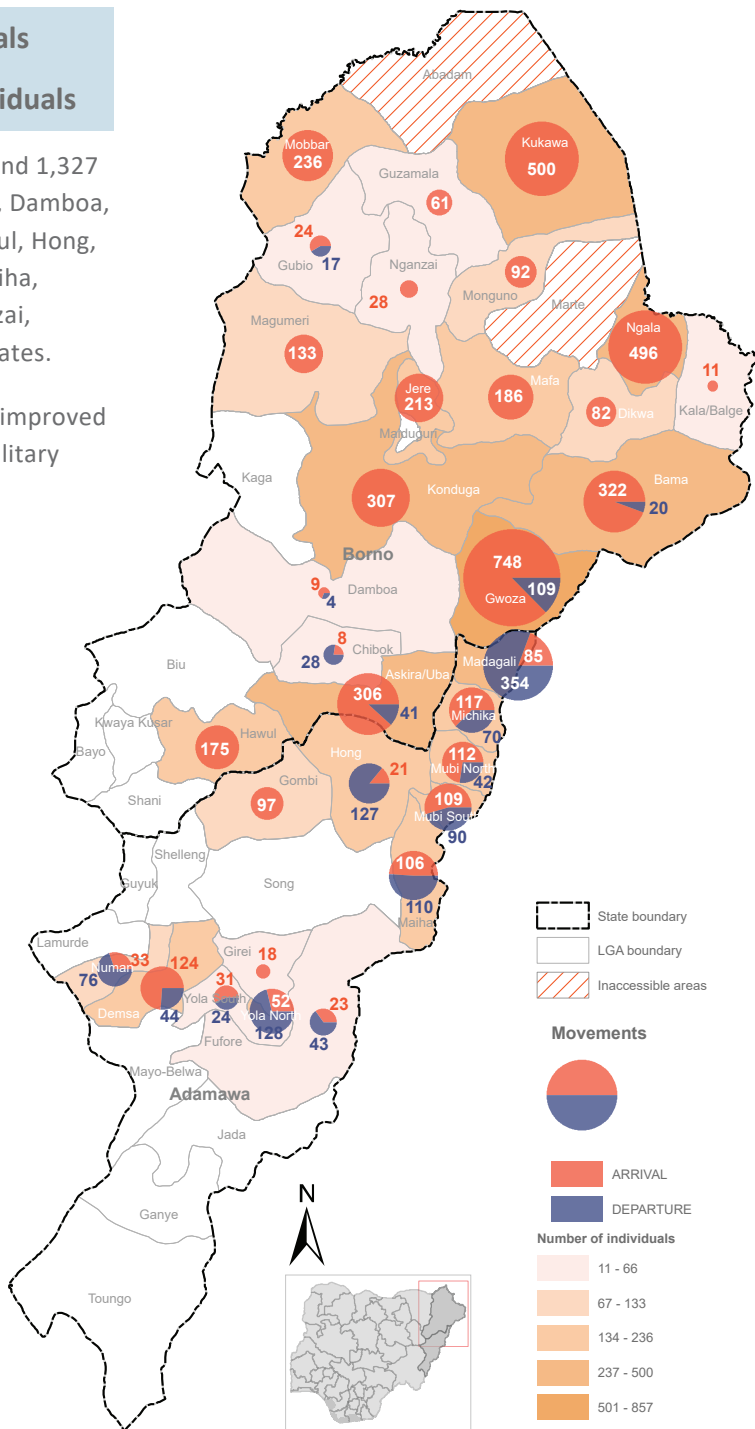
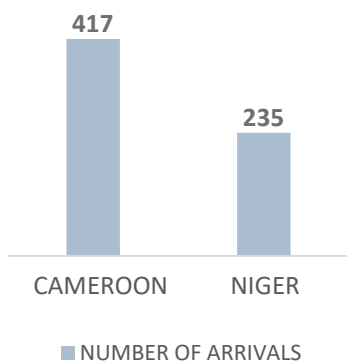
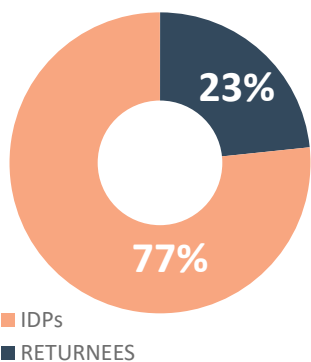
The main triggers of movements were poor living conditions (46%), improved security (27%), voluntary relocation (15%), ongoing conflict (7%), military operations (4%), and fear of attack (1%).

Number of individuals by movement triggers



Affected population

Arrivals from Cameroon and Niger



Summary of major movements

Gwoza: (Triggers: poor living conditions, military operations, improved security): 748 arrivals and 109 departures were recorded in Gwoza during the reporting period. These include 537 arrivals at the Transit Camp in Pulka, 103 arrivals at GSS Camp, 83 arrivals at Hausari/Gadamayo ward, 25 arrivals at Limankara community and 109 departures from GSSSS Camp for Malkohi community in Yola-South LGA of Adamawa State.

Kukawa: (Triggers: poor living conditions, improved security): 500 arrivals were recorded in Kukawa during the reporting period. These include 106 arrivals at Baga ward, 378 arrivals at Doro ward and 16 arrivals at Kukawa ward.

Ngala: (Triggers: poor living conditions, voluntary relocation): 496 arrivals were recorded in Ngala during the reporting period. These include 312 arrivals at International School Camp from Cameroon, 121 arrivals at International School Camp from Maiduguri and 63 arrivals at Gamboru community from Cameroon (47 individuals) and Lagos State (16 individuals).

In the past 3 weeks, 100 households arrived at Ngala LGA from Rann, Kala/Balge through Cameroon.

Madagali: (Triggers: ongoing conflict, poor living conditions, voluntary relocation, military operations): 85 arrivals were recorded at Madagali town and 354 departures from Madagali for locations in Yola and Mubi LGAs were observed during the reporting period. The movements were mostly due to ongoing conflicts in the area and poor living conditions.

Table 1. Details of movements by locations of assessment and locations of arrival/departure - only movements with more than 30 persons listed below

Tracking location		Arriving from/Departing to		Movement Details	
Local government area (LGA)	Ward	LGA 1	Ward 1	ARRIVAL	DEPARTURE
GWOZA	BULABULIN/GWOZA WAKANE	MAIDUGURI	MAISANDARI	76	0
		YOLA SOUTH	MALKOHI	0	109
	HAUSARI/GADAMAYO	JERE	BALE GALTIMARI	37	0
		MAIDUGURI	GWANGE	46	0
	PULKA/BOKKO	BAMA	-	35	0
			SOYE	33	0
		GWOZA	DURE	213	0
KUKAWA	BAGA	TAURA	GUJUGU	35	0
		BUNZA	MARAFI	66	0
	DORO	HADEIJA	HADEIJA	62	0
		JERE	NGOMARI	51	0
		KAFIN HAUSA	JABO	31	0
		RINGIM	RINGIM	123	0
NGALA	NGALA	MAIDUGURI	MAISANDARI	121	0
		MARWA	KUSIRI	294	0
MADAGALI	MADAGALI	GWOZA	BULABULIN /WAKANE	0	310
		MAIHA	SOURAU A	50	0
ASKIRA/UBA	KOPA/MULTHAFU	ASKIRA/UBA	UBA	73	0
	MUSSA	ASKIRA/UBA	ASKIRA EAST	33	0
	NGOHI	GOMBE	-	95	0
	UBA	MUBI SOUTH	GUDE	0	38
BAMA	BUDUWA	MARWA	MORA	76	0
	SHEHURI	BAMA	ABBARAM	85	0
			SOYE	83	0
	UBA	MARWA	MORA	31	0
KONDUGA	AUNO	KONDUGA	AUNO	44	0
	AUNO/CHABBOL	NGANZAI	GADAI	63	0
	KONDUGA	KONDUGA	YALE	200	0
DEMSA	GWAMBA	YOLA SOUTH	NAMTARI	59	0
	GWAMPA	YOLA NORTH	GWADABAWA	43	0
DIKWA	DIKWA CENTRAL	ABEOKUTA	ABEOKUTA	43	0
GOMBI	PANTAMI	DAMATURU	MAISANDARI	35	0
GUZAMALA	MAIRARI	GUZAMALA	KINGARWA	61	0
HAWUL	GHIZHI	DAMATURU	DAMATURU	60	0
	GWALAM	BAMA	KASUGULA	35	0
	SHAFFA	HAWUL	PUBBA	60	0
JERE	DUSUMAN	DIKWA	BOBOSHE	51	0
	OLD MAIDUGURI	BAMA	WALASA	62	0
		MARTE	MARTE	77	0
MAFA	MAFA	DIKWA	DIKWA CENTRAL	95	0
		JERE	DUSUMAN	90	0
MAGUMERI	GAJIGANNA	GAJIRAM	AJARI	54	0
MAIHA	SORAU A	MAIHA	SORAU B	0	60
	SORAU B	MUBI SOUTH	LAMURDE	43	0
MICHKA	MICHKA 1	GWOZA	BULABULIN	0	47
	SINA KAMALE	MARWA	MOKOLO	57	0
MOBBAR	DAMASAK CENTRAL	DIFA	SHETTIMARI	155	0
	DAMBOA CENTRAL	DIFA	SHETTIMARI	66	0
MUBI SOUTH	GUDE	ASKIRA/UBA	UBA	38	0
		GWOZA	BULABULIN /WAKANE	0	31
	LAMURDE	MAIHA	SORAU B	0	43
YOLA NORTH	DOUBELI	DAMATURU	-	0	33
	GWADABAYO	DEMSA	GWAMBA	0	43

The depiction and use of boundaries, geographic names, and related data shown on maps and included in this report are not warranted to be error free nor do they imply judgment on the legal status of any territory, or any endorsement or acceptance of such boundaries by IOM.

For more information or to report an alert, please contact:

Henry Kwenin, DTM Project Coordinator: hkwenin@iom.int | +234 9038852524

Fouad Diab, Emergency Coordinator: fdiab@iom.int | +234 9075070001

DTM information products: <http://nigeria.iom.int/dtm>



USAID
FROM THE AMERICAN PEOPLE



Humanitarian Aid
And Civil Protection

