

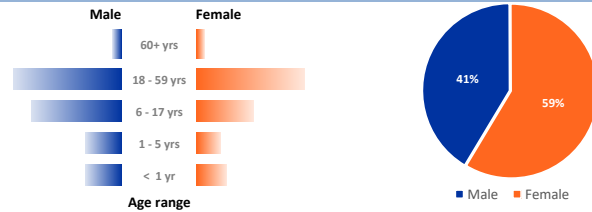
DISPLACEMENT TRACKING MATRIX (DTM) – MALAWI

Multi-Sectoral Location Assessment

Site Profiles - Round 1



Site Overview	
Site ID:	MWI_FDY_127
GPS longitude:	35.0750962
GPS latitude:	-15.8213047
Approximate site start date:	15-Mar-23
Site type:	Camp/Site
Accessibility:	Yes
SMC at site:	Yes
SMA at site:	No
Type of SMA:	N/A
District of Assessment:	Blantyre
TA of Assessment:	TA Machinjiri



Population & Demographics

750 IDPs
147 Households

Shelter

Most common type of shelter:	Empty Building
Living outside (no shelter):	None
Living indoors (solid walls):	(50 to 75)%
Living in makeshift/self-made shelter:	None
Living in tents:	0 - 25%
Dwelling completely destroyed back home (# of HH):	47
Dwelling partially destroyed back home (# of HH):	100
Camp Management Committee received CCCM training:	Yes
Camp management committee makeup:	Both IDPs and Non-IDPs

Mobility

Names of the GVH/Wards where the majority IDP are coming:	Mwamadi
Names of the T/A(s) where the majority of the IDP are coming:	Machinjiri
Are the majority of IDPs intend to move out of the sites?	Yes
# of HH indicate that they want to return	147
Camp need for relocation	No

Needs and Challenges preventing the IDPs from returning	
Money for rental Payment	Yes
Shelter construction Materials	Yes
Daily upkeep for home use when return	Yes
Security threats at the place of origin	No
Livelihood Opportunity	No
Others	No

WASH

Availability of potable safe water source:	Yes
Availability of functional toilets:	Yes
Number of functioning toilets:	22
Average number of IDPs per functioning toilet:	34
Number of non-functioning toilets:	0
Separate male and female latrines:	Not reported
Separate male and female bathing areas:	Yes

Health

Availability of health service:	Irregular
Is the site visited by health personnel?	Yes
Frequency of site visit by health personnel:	Dont know/ no answer
Distance to nearest health centre facility:	Not reported
Three most prevalent health problems	
Cough and flue	Malaria
	Pneumonia

Communication

Main topic on which the community needs information on:

Access To Services	<input type="checkbox"/>
Distribution	<input checked="" type="checkbox"/>
Registration	<input checked="" type="checkbox"/>
Shelter	<input type="checkbox"/>
Safety and Security	<input type="checkbox"/>
How to get information	<input type="checkbox"/>
Other Relief Assistance	<input checked="" type="checkbox"/>
Situation In Areas Of Origin	<input type="checkbox"/>
Other	<input type="checkbox"/>
None	<input type="checkbox"/>
Travel opportunities discussed within the community	No
Destination for discussed travel opportunities	N/A
Region of destination:	N/A
District of destination:	N/A

Vulnerabilities

8 Pregnant women
143 Lactating mothers

Protection of Children, Women, and Other vulnerable groups

Security on-site/settlement areas:	Yes
Security incidents are reported on-site	No
Presence of a complaints response mechanism on site?	Yes
Referral mechanism for GBV survivors present on-site	Yes
Child Protection referral pathway established and operational:	Yes
Availability of adequate lighting in the majority of communal points:	Yes, there is lighting but it is NOT adequate

NFI

Top 5 NFI needed but not accessible to IDPs in the site	
Top 1	Emergency/Transitional shelter
Top 2	Items for sleeping (mats, blankets, Mosquito nets..etc)
Top 3	Kitchen items
Top 4	Clothes
Top 5	Hygiene products (for personal hygiene)

Has the camp/site received any kind of Shelter and NFI? **Yes**

Emergency/ transitional Shelter	Sheltering tool kit	Tarpaulin	Blankets	Solar Lamp/ Lighting	Sleeping Mats	Mosquito nets	Clothes
No	No	No	Yes	No	Yes	Yes	No

Education

Access to formal/informal education services at site:	Yes
Type of formal education accessible at site:	Primary
Distance to nearest Pre-primary education facility:	N/A
Distance to nearest primary education facility:	<1km
Distance to nearest secondary education facility:	<1km
number of School aged children for pre-primary	0
% of children at the site attending pre-primary school	None
Number of School aged children for Primary	47
% of children at the site attending primary school	0 to 25%
Number of School aged children for secondary schools	2
% of children at the site attending secondary school	0 to 25%
Number of School aged children for Post-secondary schools	0
% of children at the site attending Post-secondary school	None
Presence of early childhood development activities.	No

Food & Nutrition**

** Distribution of food is on going across campsites to the affected population. For more information, please reach out to camp/site or district council for recent data/information.

INTERNATIONAL ORGANIZATION FOR MIGRATIONS (IOM)

Data Collection Techniques: Key informant interview with Camp Management Committees (CMCs) at the site and site level direct observation. Camp site data/information is updated every time once new rounds are made as such information provided here can rapidly change.

DISCLAIMER: The depiction and use of geographic names, and related data shown on spacial location and included in this report are not warranted to be error free nor do they imply judgment on the legal status of any territory, endorsement or acceptance of such boundaries by IOM.

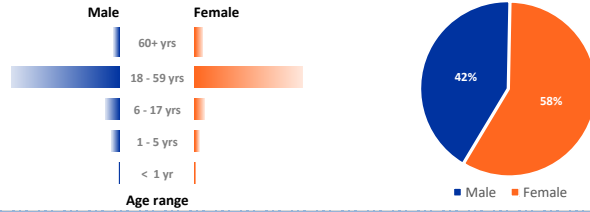
Contact: KATSALA Lloyd: <https://dtm.iom.int/malawi>

For any information extracted from this document, whether cited, paraphrased or used in any way, the source must be indicated as follows:

Source: International Organization for Migration (IOM), [April, 2023], Displacement Tracking Matrix (DTM)

DTM Response to Tropical Cyclone Freddy is Supported by:

Site Overview	
Site ID:	MWI_FDY_100
GPS longitude:	34.9547659
GPS latitude:	-16.1425057
Approximate site start date:	15-Mar-23
Site type:	Collective Settlement/Centre
Accessibility:	Yes
SMC at site:	Yes
SMA at site:	Yes
Type of SMA:	International Organis:
District of Assessment:	Chikwawa
TA of Assessment:	STA Chiputula



Population & Demographics

1,125 IDPs
208 Households

Shelter

Most common type of shelter:	Cbcc building
Living outside (no shelter):	50 - 75%
Living indoors (solid walls):	0 - 25%
Living in makeshift/self-made shelter:	None
Living in tents:	None
Dwelling completely destroyed back home (# of HH):	120
Dwelling partially destroyed back home (# of HH):	88
Camp Management Committee received CCCM training:	No
Camp management committee makeup:	IDPs Only

Mobility

Names of the GVH/Wards where the majority IDP are coming:	Mmodzi
Names of the T/A(s) where the majority of the IDP are coming:	STA Chiputula

Are the majority of IDPs intend to move out of the sites?	Yes
# of HH indicate that they want to return	208
Camp need for relocation	No

Needs and Challenges preventing the IDPs from returning	
Money for rental Payment	No
Shelter construction Materials	Yes
Daily upkeep for home use when return	Yes
Security threats at the place of origin	No
Livelihood Opportunity	Yes
Others	No

WASH

Availability of potable safe water source:	Yes
Availability of functional toilets:	Yes
Number of functioning toilets:	4
Average number of IDPs per functioning toilet:	281
Number of non-functioning toilets:	0
Separate male and female latrines:	Not reported
Separate male and female bathing areas:	No

Health

Availability of health service:	Yes
Is the site visited by health personnel?	Yes
Frequency of site visit by health personnel:	Weekly
Distance to nearest health centre facility:	Not reported

Three most prevalent health problems		
Malaria	Cough and flue	None

Communication

Main topic on which the community needs information on:

Access To Services	<input type="checkbox"/>
Distribution	<input type="checkbox"/>
Registration	<input type="checkbox"/>
Shelter	<input checked="" type="checkbox"/>
Safety and Security	<input type="checkbox"/>
How to get information	<input type="checkbox"/>
Other Relief Assistance	<input checked="" type="checkbox"/>
Situation In Areas Of Origin	<input checked="" type="checkbox"/>
Other	<input checked="" type="checkbox"/>
None	<input type="checkbox"/>

Travel opportunities discussed within the community	No
Destination for discussed travel opportunities	N/A
Region of destination:	N/A
District of destination:	N/A

Vulnerabilities

12 Pregnant women
30 Lactating mothers

Protection of Children, Women, and Other vulnerable groups

Security on-site/settlement areas:	Yes
Security incidents are reported on-site	No
Presence of a complaints response mechanism on site?	Yes
Referral mechanism for GBV survivors present on-site	Yes
Child Protection referral pathway established and operational:	Yes
Availability of adequate lighting in the majority of communal points:	No lighting

NFI

Top 5 NFI needed but not accessible to IDPs in the site	
Top 1	Emergency/Transitional shelter
Top 2	Tarpaulins
Top 3	Kitchen items
Top 4	Items for sleeping (mats, blankets, Mosquito nets...etc)
Top 5	Closed containers to transport and/or store water

Has the camp/site received any kind of Shelter and NFI? No

Emergency/transitional Shelter	Sheltering tool kit	Tarpaulin	Blankets	Solar Lamp/Lighting	Sleeping Mats	Mosquito nets	Clothes
N/A	N/A	N/A	N/A	N/A	N/A	N/A	N/A

Education

Access to formal/informal education services at site:	Yes
Type of formal education accessible at site:	Pre-primary
Distance to nearest Pre-primary education facility:	<1km
Distance to nearest primary education facility:	<1km
Distance to nearest secondary education facility:	N/A
number of School aged children for pre-primary	50
% of children at the site attending pre-primary school	75 to 100%
Number of School aged children for Primary	95
% of children at the site attending primary school	75 to 100%
Number of School aged children for secondary schools	0
% of children at the site attending secondary school	N/A
Number of School aged children for Post-secondary schools	N/A
% of children at the site attending Post-secondary school	None
Presence of early childhood development activities.	Yes

Food & Nutrition**

** Distribution of food is on going across campsites to the affected population. For more information, please reach out to camp/site or district council for recent data/information.

INTERNATIONAL ORGANIZATION FOR MIGRATIONS (IOM)

Data Collection Techniques: Key informant interview with Camp Management Committees (CMCs) at the site and site level direct observation. Camp site data/information is updated every time once new rounds are made as such information provided here can rapidly change.

DISCLAIMER: The depiction and use of geographic names, and related data shown on spacial location and included in this report are not warranted to be error free nor do they imply judgment on the legal status of any territory, endorsement or acceptance of such boundaries by IOM.

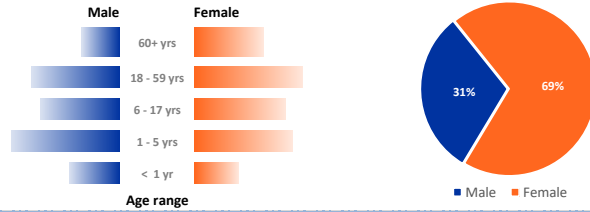
Contact: KATSALA Lloyd: <https://dtm.iom.int/malawi>

For any information extracted from this document, whether cited, paraphrased or used in any way, the source must be indicated as follows:

"Source: International Organization for Migration (IOM), [April, 2023], Displacement Tracking Matrix (DTM)".

DTM Response to Tropical Cyclone Freddy is Supported by:

Site Overview	
Site ID:	MWI_FDY_123
GPS longitude:	34.9257638
GPS latitude:	-15.6577823
Approximate site start date:	15-Mar-23
Site type:	Camp/Site
Accessibility:	Yes
SMC at site:	Yes
SMA at site:	No
Type of SMA:	N/A
District of Assessment:	Blantyre
TA of Assessment:	TA Kuntaja



Population & Demographics

284 IDPs **75** Households

Shelter

Most common type of shelter:	Host Family House
Living outside (no shelter):	None
Living indoors (solid walls):	75 - 100%
Living in makeshift/self-made shelter:	None
Living in tents:	None
Dwelling completely destroyed back home (# of HH):	10
Dwelling partially destroyed back home (# of HH):	65
Camp Management Committee received CCCM training:	No
Camp management committee makeup:	IDPs Only

Mobility

Names of the GVH/Wards where the majority IDP are coming:	Tanganyika
Names of the T/A(s) where the majority of the IDP are coming:	Kuntaja
Are the majority of IDPs intend to move out of the sites?	Yes
# of HH indicate that they want to return	75
Camp need for relocation	No

Needs and Challenges preventing the IDPs from returning	
Money for rental Payment	No
Shelter construction Materials	Yes
Daily upkeep for home use when return	No
Security threats at the place of origin	No
Livelihood Opportunity	Yes
Others	No

WASH

Availability of potable safe water source:	Yes
Availability of functional toilets:	Yes
Number of functioning toilets:	2
Average number of IDPs per functioning toilet:	142
Number of non-functioning toilets:	0
Separate male and female latrines:	Not reported
Separate male and female bathing areas:	No

Health

Availability of health service:	Yes
Is the site visited by health personnel?	Yes
Frequency of site visit by health personnel:	Weekly
Distance to nearest health centre facility:	Not reported
Three most prevalent health problems	
Malaria	Cough and flue
	Diarrhea

Communication

Main topic on which the community needs information on:

Access To Services	<input checked="" type="checkbox"/>
Distribution	<input type="checkbox"/>
Registration	<input type="checkbox"/>
Shelter	<input type="checkbox"/>
Safety and Security	<input type="checkbox"/>
How to get information	<input type="checkbox"/>
Other Relief Assistance	<input type="checkbox"/>
Situation In Areas Of Origin	<input type="checkbox"/>
Other	<input type="checkbox"/>
None	<input type="checkbox"/>
Travel opportunities discussed within the community	No
Destination for discussed travel opportunities	N/A
Region of destination:	N/A
District of destination:	N/A

Vulnerabilities

13 Pregnant women **25** Lactating mothers

Protection of Children, Women, and Other vulnerable groups

Security on-site/settlement areas:	Yes
Security incidents are reported on-site	No
Presence of a complaints response mechanism on site?	Yes
Referral mechanism for GBV survivors present on-site	Yes
Child Protection referral pathway established and operational:	Yes
Availability of adequate lighting in the majority of communal points:	Yes, there is lighting but it is NOT adequate

NFI

Top 5 NFI needed but not accessible to IDPs in the site	
Top 1	Emergency/Transitional shelter
Top 2	Items for sleeping (mats, blankets, Mosquito nets..etc)
Top 3	Clothes
Top 4	Hygiene products (for personal hygiene)
Top 5	Closed containers to transport and/or store water

Has the camp/site received any kind of Shelter and NFI? **Yes**

Emergency/transitional Shelter	Sheltering tool kit	Tarpaulin	Blankets	Solar Lamp/Lighting	Sleeping Mats	Mosquito nets	Clothes
No	No	No	Yes	No	No	No	No

Education

Access to formal/informal education services at site:	Yes
Type of formal education accessible at site:	Primary
Distance to nearest Pre-primary education facility:	N/A
Distance to nearest primary education facility:	<1km
Distance to nearest secondary education facility:	<2km
number of School aged children for pre-primary	73
% of children at the site attending pre-primary school	N/A
Number of School aged children for Primary	63
% of children at the site attending primary school	50 to 75%
Number of School aged children for secondary schools	12
% of children at the site attending secondary school	25 to 50%
Number of School aged children for Post-secondary schools	N/A
% of children at the site attending Post-secondary school	N/A
Presence of early childhood development activities.	No

Food & Nutrition**

** Distribution of food is on going across campsites to the affected population. For more information, please reach out to camp/site or district council for recent data/information.

INTERNATIONAL ORGANIZATION FOR MIGRATIONS (IOM)

Data Collection Techniques: Key informant interview with Camp Management Committees (CMCs) at the site and site level direct observation. Camp site data/information is updated every time once new rounds are made as such information provided here can rapidly change.

DISCLAIMER: The depiction and use of geographic names, and related data shown on spacial location and included in this report are not warranted to be error free nor do they imply judgment on the legal status of any territory, endorsement or acceptance of such boundaries by IOM.

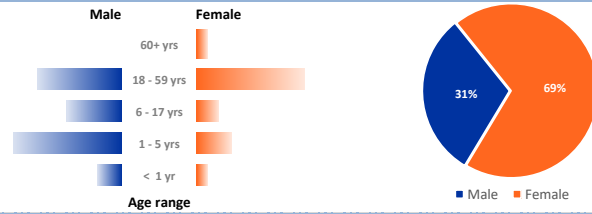
Contact: KATSALA Lloyd: <https://dtm.iom.int/malawi>

For any information extracted from this document, whether cited, paraphrased or used in any way, the source must be indicated as follows:

Source: International Organization for Migration (IOM), [April, 2023], Displacement Tracking Matrix (DTM)

DTM Response to Tropical Cyclone Freddy is Supported by:

Site Overview	
Site ID:	MWI_FDY_128
GPS longitude:	35.1003337
GPS latitude:	-15.8331892
Approximate site start date:	15-Mar-23
Site type:	Camp/Site
Accessibility:	Yes
SMC at site:	Yes
SMA at site:	Yes
Type of SMA:	Local NGO
District of Assessment:	Blantyre
TA of Assessment:	TA Machinjiri



Population & Demographics

147 IDPs **77** Households

Shelter	Response
Most common type of shelter:	Communal House
Living outside (no shelter):	None
Living indoors (solid walls):	(75-100)%
Living in makeshift/self-made shelter:	None
Living in tents:	None
Dwelling completely destroyed back home (# of HH):	30
Dwelling partially destroyed back home (# of HH):	47
Camp Management Committee received CCCM training:	Yes
Camp management committee makeup:	Both IDPs and Non-IDPs

Mobility	Response
Names of the GVH/Wards where the majority IDP are coming:	Mwamadi
Names of the T/A(s) where the majority of the IDP are coming:	Machinjiri
Are the majority of IDPs intend to move out of the sites?	Yes
# of HH indicate that they want to return	77
Camp need for relocation	No

Needs and Challenges preventing the IDPs from returning	
Money for rental Payment	Yes
Shelter construction Materials	Yes
Daily upkeep for home use when return	Yes
Security threats at the place of origin	No
Livelihood Opportunity	No
Others	No

WASH	Response
Availability of potable safe water source:	Yes
Availability of functional toilets:	Yes
Number of functioning toilets:	8
Average number of IDPs per functioning toilet:	18
Number of non-functioning toilets:	0
Separate male and female latrines:	Not reported
Separate male and female bathing areas:	Yes

Health	Response
Availability of health service:	Irregular
Is the site visited by health personnel?	Yes
Frequency of site visit by health personnel:	Weekly
Distance to nearest health centre facility:	Not reported

Three most prevalent health problems		
Other	Malaria	None

Communication	Response
Main topic on which the community needs information on:	
Access To Services	<input checked="" type="checkbox"/>
Distribution	<input checked="" type="checkbox"/>
Registration	<input type="checkbox"/>
Shelter	<input checked="" type="checkbox"/>
Safety and Security	<input type="checkbox"/>
How to get information	<input type="checkbox"/>
Other Relief Assistance	<input checked="" type="checkbox"/>
Situation In Areas Of Origin	<input type="checkbox"/>
Other	<input type="checkbox"/>
None	<input type="checkbox"/>
Travel opportunities discussed within the community	No
Destination for discussed travel opportunities	N/A
Region of destination:	N/A
District of destination:	N/A

Vulnerabilities

2 Pregnant women **8** Lactating mothers

Protection of Children, Women, and Other vulnerable groups	Response
Security on-site/settlement areas:	Yes
Security incidents are reported on-site	No
Presence of a complaints response mechanism on site?	Yes
Referral mechanism for GBV survivors present on-site	Yes
Child Protection referral pathway established and operational:	Yes
Availability of adequate lighting in the majority of communal points:	Yes, there is lighting and it is adequate

NFI	Response
Top 5 NFI needed but not accessible to IDPs in the site	
Top 1	Emergency/Transitional shelter
Top 2	Items for sleeping (mats, blankets, Mosquito nets..etc)
Top 3	Clothes
Top 4	Hygiene products (for personal hygiene)
Top 5	Kitchen items
Has the camp/site received any kind of Shelter and NFI?	Yes

Emergency/transitional Shelter	Sheltering tool kit	Tarpaulin	Blankets	Solar Lamp/Lighting	Sleeping Mats	Mosquito nets	Clothes
No	No	No	Yes	No	Yes	No	Yes

Education	Response
Access to formal/informal education services at site:	Yes
Type of formal education accessible at site:	Pre-primary
Distance to nearest Pre-primary education facility:	<1km
Distance to nearest primary education facility:	< 5Km
Distance to nearest secondary education facility:	<1km
number of School aged children for pre-primary	20
% of children at the site attending pre-primary school	50 to 75%
Number of School aged children for Primary	20
% of children at the site attending primary school	75 to 100%
Number of School aged children for secondary schools	1
% of children at the site attending secondary school	0 to 25%
Number of School aged children for Post-secondary schools	0
% of children at the site attending Post-secondary school	None
Presence of early childhood development activities.	Yes

Food & Nutrition**
** Distribution of food is on going across campsites to the affected population. For more information, please reach out to camp/site or district council for recent data/information.

INTERNATIONAL ORGANIZATION FOR MIGRATIONS (IOM)

Data Collection Techniques: Key informant interview with Camp Management Committees (CMCs) at the site and site level direct observation. Camp site data/information is updated every time once new rounds are made as such information provided here can rapidly change.

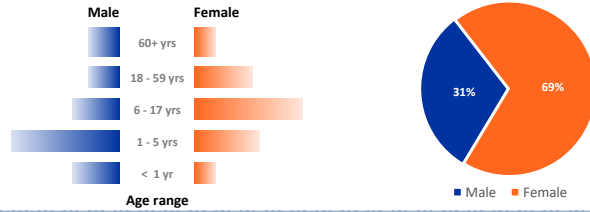
DISCLAIMER: The depiction and use of geographic names, and related data shown on spacial location and included in this report are not warranted to be error free nor do they imply judgment on the legal status of any territory, endorsement or acceptance of such boundaries by IOM.

Contact: KATSALA Lloyd: <https://dtm.iom.int/malawi>
For any information extracted from this document, whether cited, paraphrased or used in any way, the source must be indicated as follows:
Source: International Organization for Migration (IOM), [April, 2023], Displacement Tracking Matrix (DTM)

DTM Response to Tropical Cyclone Freddy is Supported by:



Site Overview	
Site ID:	MWI_FDY_055
GPS longitude:	34.9373207
GPS latitude:	-15.918377
Approximate site start date:	15-Mar-23
Site type:	Host Communities
Accessibility:	Yes
SMC at site:	No
SMA at site:	No
Type of SMA:	N/A
District of Assessment:	Blantyre
TA of Assessment:	TA Somba



Population & Demographics

55 IDPs **19** Households

Shelter

Most common type of shelter:	Host Family House
Living outside (no shelter):	None
Living indoors (solid walls):	50 - 75%
Living in makeshift/self-made shelter:	None
Living in tents:	None
Dwelling completely destroyed back home (# of HH):	17
Dwelling partially destroyed back home (# of HH):	2
Camp Management Committee received CCCM training:	No
Camp management committee makeup:	IDPs Only

Mobility

Names of the GVH/Wards where the majority IDP are coming:	Binali
Names of the T/A(s) where the majority of the IDP are coming:	Nsomba
Are the majority of IDPs intend to move out of the sites?	Yes
# of HH indicate that they want to return	19
Camp need for relocation	No

Needs and Challenges preventing the IDPs from returning	
Money for rental Payment	Yes
Shelter construction Materials	Yes
Daily upkeep for home use when return	No
Security threats at the place of origin	No
Livelihood Opportunity	Yes
Others	No

WASH

Availability of potable safe water source:	Yes
Availability of functional toilets:	Yes
Number of functioning toilets:	2
Average number of IDPs per functioning toilet:	28
Number of non-functioning toilets:	0
Separate male and female latrines:	Not reported
Separate male and female bathing areas:	Yes

Health

Availability of health service:	Yes
Is the site visited by health personnel?	No
Frequency of site visit by health personnel:	Not applicable
Distance to nearest health centre facility:	Not reported
Three most prevalent health problems	
Malaria	Cough and flue
	Diarrhea

Communication

Main topic on which the community needs information on:

Access To Services	<input checked="" type="checkbox"/>
Distribution	<input type="checkbox"/>
Registration	<input type="checkbox"/>
Shelter	<input type="checkbox"/>
Safety and Security	<input type="checkbox"/>
How to get information	<input type="checkbox"/>
Other Relief Assistance	<input type="checkbox"/>
Situation In Areas Of Origin	<input type="checkbox"/>
Other	<input type="checkbox"/>
None	<input type="checkbox"/>
Travel opportunities discussed within the community	No
Destination for discussed travel opportunities	N/A
Region of destination:	N/A
District of destination:	N/A

Vulnerabilities

3 Pregnant women **7** Lactating mothers

Protection of Children, Women, and Other vulnerable groups

Security on-site/settlement areas:	No
Security incidents are reported on-site	No
Presence of a complaints response mechanism on site?	No
Referral mechanism for GBV survivors present on-site	No
Child Protection referral pathway established and operational:	No
Availability of adequate lighting in the majority of communal points:	Yes, there is lighting but it is NOT adequate

NFI

Top 5 NFI needed but not accessible to IDPs in the site	
Top 1	Kitchen items
Top 2	Items for sleeping (mats, blankets, Mosquito nets..etc)
Top 3	Clothes
Top 4	Closed containers to transport and/or store water
Top 5	Emergency/Transitional shelter

Has the camp/site received any kind of Shelter and NFI? No

Emergency/transitional Shelter	Sheltering tool kit	Tarpaulin	Blankets	Solar Lamp/Lighting	Sleeping Mats	Mosquito nets	Clothes
N/A	N/A	N/A	N/A	N/A	N/A	N/A	N/A

Education

Access to formal/informal education services at site:	No
Type of formal education accessible at site:	None
Distance to nearest Pre-primary education facility:	N/A
Distance to nearest primary education facility:	N/A
Distance to nearest secondary education facility:	N/A
number of School aged children for pre-primary	16
% of children at the site attending pre-primary school	N/A
Number of School aged children for Primary	18
% of children at the site attending primary school	N/A
Number of School aged children for secondary schools	N/A
% of children at the site attending secondary school	N/A
Number of School aged children for Post-secondary schools	N/A
% of children at the site attending Post-secondary school	N/A
Presence of early childhood development activities.	No

Food & Nutrition**

** Distribution of food is on going across campsites to the affected population. For more information, please reach out to camp/site or district council for recent data/information.

INTERNATIONAL ORGANIZATION FOR MIGRATIONS (IOM)

Data Collection Techniques: Key informant interview with Camp Management Committees (CMCs) at the site and site level direct observation. Camp site data/information is updated every time once new rounds are made as such information provided here can rapidly change.

DISCLAIMER: The depiction and use of geographic names, and related data shown on spacial location and included in this report are not warranted to be error free nor do they imply judgment on the legal status of any territory, endorsement or acceptance of such boundaries by IOM.

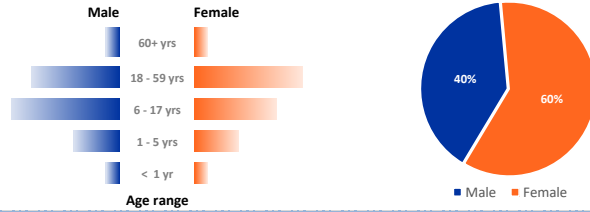
Contact: KATSALA Lloyd: <https://dtm.iom.int/malawi>

For any information extracted from this document, whether cited, paraphrased or used in any way, the source must be indicated as follows:

Source: International Organization for Migration (IOM), [April, 2023], Displacement Tracking Matrix (DTM)

DTM Response to Tropical Cyclone Freddy is Supported by:

Site Overview	
Site ID:	MWI_FDY_049
GPS longitude:	35.2180574
GPS latitude:	-17.0869917
Approximate site start date:	15-Mar-23
Site type:	Collective Settlement/Centre
Accessibility:	Yes
SMC at site:	Yes
SMA at site:	No
Type of SMA:	N/A
District of Assessment:	Nsanje
TA of Assessment:	TA Ndamera



Population & Demographics

1,022 IDPs **216** Households

Shelter

Most common type of shelter:	CBCC
Living outside (no shelter):	50 - 75%
Living indoors (solid walls):	None
Living in makeshift/self-made shelter:	None
Living in tents:	0 - 25%
Dwelling completely destroyed back home (# of HH):	126
Dwelling partially destroyed back home (# of HH):	90
Camp Management Committee received CCCM training:	No
Camp management committee makeup:	Both IDPs and Non-IDPs

Mobility

Names of the GVH/Wards where the majority IDP are coming: **Pansuwo, Bitilinyu**

Names of the T/A(s) where the majority of the IDP are coming: **Ndamela**

Are the majority of IDPs intend to move out of the sites? **Yes**

of HH indicate that they want to return **216**

Camp need for relocation **No**

Needs and Challenges preventing the IDPs from returning	
Money for rental Payment	No
Shelter construction Materials	Yes
Daily upkeep for home use when return	Yes
Security threats at the place of origin	No
Livelihood Opportunity	No
Others	Yes

WASH

Availability of potable safe water source:	Yes
Availability of functional toilets:	Yes
Number of functioning toilets:	5
Average number of IDPs per functioning toilet:	204
Number of non-functioning toilets:	0
Separate male and female latrines:	Not reported
Separate male and female bathing areas:	No

Health

Availability of health service:	Yes
Is the site visited by health personnel?	Yes
Frequency of site visit by health personnel:	Weekly
Distance to nearest health centre facility:	Not reported

Three most prevalent health problems		
Cough and flue	Malaria	Diarrhea

Communication

Main topic on which the community needs information on:

Access To Services	<input type="checkbox"/>
Distribution	<input type="checkbox"/>
Registration	<input type="checkbox"/>
Shelter	<input checked="" type="checkbox"/>
Safety and Security	<input checked="" type="checkbox"/>
How to get information	<input checked="" type="checkbox"/>
Other Relief Assistance	<input type="checkbox"/>
Situation In Areas Of Origin	<input type="checkbox"/>
Other	<input type="checkbox"/>
None	<input type="checkbox"/>

Travel opportunities discussed within the community **Yes**

Destination for discussed travel opportunities **Within the country**

Region of destination: **Southern**

District of destination: **Nsanje**

Vulnerabilities

39 Pregnant women **69** Lactating mothers

Protection of Children, Women, and Other vulnerable groups

Security on-site/settlement areas:	Yes
Security incidents are reported on-site:	Yes
Presence of a complaints response mechanism on site?	Yes
Referral mechanism for GBV survivors present on-site:	Yes
Child Protection referral pathway established and operational:	Yes
Availability of adequate lighting in the majority of communal points:	No lighting

NFI

Top 5 NFI needed but not accessible to IDPs in the site	
Top 1	Tarpaulins
Top 2	Kitchen items
Top 3	Items for sleeping (mats, blankets, Mosquito nets..etc)
Top 4	Clothes
Top 5	Hygiene products (for personal hygiene)

Has the camp/site received any kind of Shelter and NFI? **Yes**

Emergency/transitional Shelter	Sheltering tool kit	Tarpaulin	Blankets	Solar Lamp/Lighting	Sleeping Mats	Mosquito nets	Clothes
No	No	No	Yes	No	Yes	No	No

Education

Access to formal/informal education services at site:	Yes
Type of formal education accessible at site:	Primary
Distance to nearest Pre-primary education facility:	N/A
Distance to nearest primary education facility:	<1km
Distance to nearest secondary education facility:	N/A
number of School aged children for pre-primary	173
% of children at the site attending pre-primary school	N/A
Number of School aged children for Primary	359
% of children at the site attending primary school	50 to 75%
Number of School aged children for secondary schools	0
% of children at the site attending secondary school	N/A
Number of School aged children for Post-secondary schools	N/A
% of children at the site attending Post-secondary school	N/A
Presence of early childhood development activities.	No

Food & Nutrition**

** Distribution of food is on going across campsites to the affected population. For more information, please reach out to camp/site or district council for recent data/information.

INTERNATIONAL ORGANIZATION FOR MIGRATIONS (IOM)

Data Collection Techniques: Key informant interview with Camp Management Committees (CMCs) at the site and site level direct observation. Camp site data/information is updated every time once new rounds are made as such information provided here can rapidly change.

DISCLAIMER: The depiction and use of geographic names, and related data shown on spacial location and included in this report are not warranted to be error free nor do they imply judgment on the legal status of any territory, endorsement or acceptance of such boundaries by IOM.

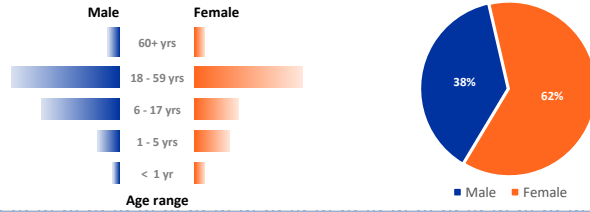
Contact: KATSALA Lloyd: <https://dtm.iom.int/malawi>

For any information extracted from this document, whether cited, paraphrased or used in any way, the source must be indicated as follows:

Source: International Organization for Migration (IOM), [April, 2023], Displacement Tracking Matrix (DTM)

DTM Response to Tropical Cyclone Freddy is Supported by:

Site Overview	
Site ID:	MWI_FDY_021
GPS longitude:	35.21857003
GPS latitude:	-17.0861455
Approximate site start date:	15-Mar-23
Site type:	Collective Settlement/Centre
Accessibility:	Yes
SMC at site:	Yes
SMA at site:	No
Type of SMA:	N/A
District of Assessment:	Nsanje
TA of Assessment:	TA Ndamera



Population & Demographics

4,340 IDPs **1,405** Households

Shelter

Most common type of shelter:	No shelter / open space
Living outside (no shelter):	50 - 75%
Living indoors (solid walls):	None
Living in makeshift/self-made shelter:	0 - 25%
Living in tents:	0 - 25%
Dwelling completely destroyed back home (# of HH):	1405
Dwelling partially destroyed back home (# of HH):	0
Camp Management Committee received CCCM training:	No
Camp management committee makeup:	IDPs Only

Mobility

Names of the GVH/Wards where the majority IDP are coming: **Nyachikadza**

Names of the T/A(s) where the majority of the IDP are coming: **Nyachikadza**

Are the majority of IDPs intend to move out of the sites? **No**
of HH indicate that they want to return **N/A**
Camp need for relocation **No**

Needs and Challenges preventing the IDPs from returning	
Money for rental Payment	N/A
Shelter construction Materials	N/A
Daily upkeep for home use when return	N/A
Security threats at the place of origin	N/A
Livelihood Opportunity	N/A
Others	N/A

WASH

Availability of potable safe water source:	Yes
Availability of functional toilets:	Yes
Number of functioning toilets:	4
Average number of IDPs per functioning toilet:	1085
Number of non-functioning toilets:	0
Separate male and female latrines:	Not reported
Separate male and female bathing areas:	No

Health

Availability of health service:	Yes
Is the site visited by health personnel?	Yes
Frequency of site visit by health personnel:	Weekly
Distance to nearest health centre facility:	Not reported

Three most prevalent health problems		
Malaria	Pneumonia	Cough and flu

Communication

Main topic on which the community needs information on:

Access To Services	<input checked="" type="checkbox"/>
Distribution	<input checked="" type="checkbox"/>
Registration	<input type="checkbox"/>
Shelter	<input checked="" type="checkbox"/>
Safety and Security	<input type="checkbox"/>
How to get information	<input checked="" type="checkbox"/>
Other Relief Assistance	<input type="checkbox"/>
Situation In Areas Of Origin	<input type="checkbox"/>
Other	<input type="checkbox"/>
None	<input type="checkbox"/>

Travel opportunities discussed within the community **Yes**
Destination for discussed travel opportunities **Within the country**
Region of destination: **Southern**
District of destination: **Nsanje**

Vulnerabilities

60 Pregnant women **135** Lactating mothers

Protection of Children, Women, and Other vulnerable groups

Security on-site/settlement areas:	Yes
Security incidents are reported on-site:	No
Presence of a complaints response mechanism on site?	Yes
Referral mechanism for GBV survivors present on-site:	Yes
Child Protection referral pathway established and operational:	Yes
Availability of adequate lighting in the majority of communal points:	Yes, there is lighting but it is NOT adequate

NFI

Top 5 NFI needed but not accessible to IDPs in the site	
Top 1	Emergency/Transitional shelter
Top 2	Items for sleeping (mats, blankets, Mosquito nets..etc)
Top 3	Kitchen items
Top 4	Clothes
Top 5	Hygiene products (for personal hygiene)

Has the camp/site received any kind of Shelter and NFI? **Yes**

Emergency/transitional Shelter	Sheltering tool kit	Tarpaulin	Blankets	Solar Lamp/Lighting	Sleeping Mats	Mosquito nets	Clothes
No	No	No	Yes	No	Yes	No	No

Education

Access to formal/informal education services at site:	Yes
Type of formal education accessible at site:	Primary
Distance to nearest Pre-primary education facility:	N/A
Distance to nearest primary education facility:	<2km
Distance to nearest secondary education facility:	N/A
number of School aged children for pre-primary	616
% of children at the site attending pre-primary school	N/A
Number of School aged children for Primary	1135
% of children at the site attending primary school	25 to 50%
Number of School aged children for secondary schools	0
% of children at the site attending secondary school	N/A
Number of School aged children for Post-secondary schools	N/A
% of children at the site attending Post-secondary school	N/A
Presence of early childhood development activities.	No

Food & Nutrition**

** Distribution of food is on going across campsites to the affected population. For more information, please reach out to camp/site or district council for recent data/information.

INTERNATIONAL ORGANIZATION FOR MIGRATIONS (IOM)

Data Collection Techniques: Key informant interview with Camp Management Committees (CMCs) at the site and site level direct observation. Camp site data/information is updated every time once new rounds are made as such information provided here can rapidly change.

DISCLAIMER: The depiction and use of geographic names, and related data shown on spacial location and included in this report are not warranted to be error free nor do they imply judgment on the legal status of any territory, endorsement or acceptance of such boundaries by IOM.

Contact: KATSALA Lloyd: <https://dtm.iom.int/malawi>

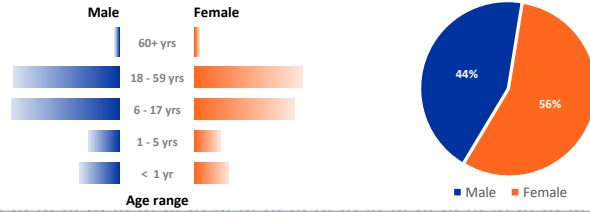
For any information extracted from this document, whether cited, paraphrased or used in any way, the source must be indicated as follows:

"Source: International Organization for Migration (IOM), [April, 2023], Displacement Tracking Matrix (DTM)".

DTM Response to Tropical Cyclone Freddy is Supported by:



Site Overview	
Site ID:	MWI_FDY_007
GPS longitude:	35.0181642
GPS latitude:	-16.2040546
Approximate site start date:	15-Mar-23
Site type:	Collective Settlement/Centre
Accessibility:	Yes
SMC at site:	Yes
SMA at site:	No
Type of SMA:	N/A
District of Assessment:	Chikwawa
TA of Assessment:	TA Mankhwira



Population & Demographics

990 IDPs
198 Households

Shelter

Most common type of shelter:	School
Living outside (no shelter):	None
Living indoors (solid walls):	75 - 100%
Living in makeshift/self-made shelter:	None
Living in tents:	None
Dwelling completely destroyed back home (# of HH):	25
Dwelling partially destroyed back home (# of HH):	173
Camp Management Committee received CCCM training:	No
Camp management committee makeup:	IDPs Only

Mobility

Names of the GVH/Wards where the majority IDP are coming:	Gangu
Names of the T/A(s) where the majority of the IDP are coming:	Makhwira
Are the majority of IDPs intend to move out of the sites?	No
# of HH indicate that they want to return	N/A
Camp need for relocation	Yes

Needs and Challenges preventing the IDPs from returning	
Money for rental Payment	N/A
Shelter construction Materials	N/A
Daily upkeep for home use when return	N/A
Security threats at the place of origin	N/A
Livelihood Opportunity	N/A
Others	N/A

WASH

Availability of potable safe water source:	Yes
Availability of functional toilets:	Yes
Number of functioning toilets:	8
Average number of IDPs per functioning toilet:	124
Number of non-functioning toilets:	0
Separate male and female latrines:	Not reported
Separate male and female bathing areas:	Yes

Health

Availability of health service:	Yes
Is the site visited by health personnel?	Yes
Frequency of site visit by health personnel:	Weekly
Distance to nearest health centre facility:	Not reported
Three most prevalent health problems	
Malaria	Cough and flu
	None

Communication

Main topic on which the community needs information on:	
Access To Services	<input type="checkbox"/>
Distribution	<input type="checkbox"/>
Registration	<input type="checkbox"/>
Shelter	<input type="checkbox"/>
Safety and Security	<input type="checkbox"/>
How to get information	<input type="checkbox"/>
Other Relief Assistance	<input checked="" type="checkbox"/>
Situation In Areas Of Origin	<input type="checkbox"/>
Other	<input type="checkbox"/>
None	<input type="checkbox"/>
Travel opportunities discussed within the community	No
Destination for discussed travel opportunities	N/A
Region of destination:	N/A
District of destination:	N/A

Vulnerabilities

8 Pregnant women
35 Lactating mothers

Protection of Children, Women, and Other vulnerable groups

Security on-site/settlement areas:	Yes
Security incidents are reported on-site	No
Presence of a complaints response mechanism on site?	Yes
Referral mechanism for GBV survivors present on-site	No
Child Protection referral pathway established and operational:	Yes
Availability of adequate lighting in the majority of communal points:	Yes, there is lighting but it is NOT adequate

NFI

Top 5 NFI needed but not accessible to IDPs in the site	
Top 1	Tarpaulins
Top 2	Kitchen items
Top 3	Items for sleeping (mats, blankets, Mosquito nets..etc)
Top 4	Clothes
Top 5	Others

Has the camp/site received any kind of Shelter and NFI?							
Emergency/transitional Shelter	Sheltering tool kit	Tarpaulin	Blankets	Solar Lamp/Lighting	Sleeping Mats	Mosquito nets	Clothes
N/A	N/A	N/A	N/A	N/A	N/A	N/A	N/A

Education

Access to formal/informal education services at site:	Yes
Type of formal education accessible at site:	Primary
Distance to nearest Pre-primary education facility:	N/A
Distance to nearest primary education facility:	<1km
Distance to nearest secondary education facility:	N/A
number of School aged children for pre-primary	98
% of children at the site attending pre-primary school	N/A
Number of School aged children for Primary	367
% of children at the site attending primary school	25 to 50%
Number of School aged children for secondary schools	147
% of children at the site attending secondary school	N/A
Number of School aged children for Post-secondary schools	N/A
% of children at the site attending Post-secondary school	N/A
Presence of early childhood development activities.	No

Food & Nutrition**

** Distribution of food is on going across campsites to the affected population. For more information, please reach out to camp/site or district council for recent data/information.

INTERNATIONAL ORGANIZATION FOR MIGRATIONS (IOM)

Data Collection Techniques: Key informant interview with Camp Management Committees (CMCs) at the site and site level direct observation. Camp site data/information is updated every time once new rounds are made as such information provided here can rapidly change.

DISCLAIMER: The depiction and use of geographic names, and related data shown on spacial location and included in this report are not warranted to be error free nor do they imply judgment on the legal status of any territory, endorsement or acceptance of such boundaries by IOM.

Contact: KATSALA Lloyd: <https://dtm.iom.int/malawi>

For any information extracted from this document, whether cited, paraphrased or used in any way, the source must be indicated as follows:

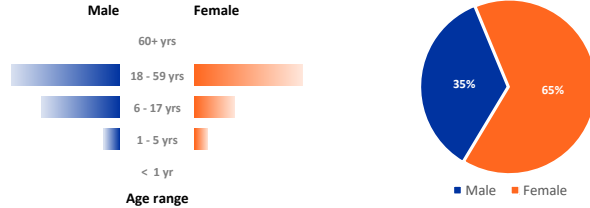
Source: International Organization for Migration (IOM), [April, 2023], Displacement Tracking Matrix (DTM)

DTM Response to Tropical Cyclone Freddy is Supported by:





Site Overview	
Site ID:	MWI_FDY_109
GPS longitude:	35.0804955
GPS latitude:	-15.6668249
Approximate site start date:	15-Mar-23
Site type:	Collective Settlement/Centre
Accessibility:	Yes
SMC at site:	No
SMA at site:	No
Type of SMA:	N/A
District of Assessment:	Blantyre
TA of Assessment:	TA Machinjiri



Population & Demographics

37 IDPs **23** Households

Shelter

Most common type of shelter:	School
Living outside (no shelter):	None
Living indoors (solid walls):	75 - 100%
Living in makeshift/self-made shelter:	None
Living in tents:	None
Dwelling completely destroyed back home (# of HH):	16
Dwelling partially destroyed back home (# of HH):	7
Camp Management Committee received CCCM training:	No
Camp management committee makeup:	Both IDPs and Non-IDPs

Mobility

Names of the GVH/Wards where the majority IDP are coming:	Ching'amba
Names of the T/A(s) where the majority of the IDP are coming:	Machinjiri
Are the majority of IDPs intend to move out of the sites?	Yes
# of HH indicate that they want to return	23
Camp need for relocation	No

Needs and Challenges preventing the IDPs from returning	
Money for rental Payment	No
Shelter construction Materials	Yes
Daily upkeep for home use when return	Yes
Security threats at the place of origin	No
Livelihood Opportunity	No
Others	No

WASH

Availability of potable safe water source:	Yes
Availability of functional toilets:	Yes
Number of functioning toilets:	2
Average number of IDPs per functioning toilet:	19
Number of non-functioning toilets:	0
Separate male and female latrines:	Not reported
Separate male and female bathing areas:	Yes

Health

Availability of health service:	No
Is the site visited by health personnel?	Yes
Frequency of site visit by health personnel:	Once since the IDP site was established
Distance to nearest health centre facility:	Not reported
Three most prevalent health problems	
Malaria	Pneumonia
	None

Communication

Main topic on which the community needs information on:

Access To Services	<input type="checkbox"/>
Distribution	<input checked="" type="checkbox"/>
Registration	<input checked="" type="checkbox"/>
Shelter	<input type="checkbox"/>
Safety and Security	<input type="checkbox"/>
How to get information	<input type="checkbox"/>
Other Relief Assistance	<input checked="" type="checkbox"/>
Situation In Areas Of Origin	<input type="checkbox"/>
Other	<input type="checkbox"/>
None	<input type="checkbox"/>
Travel opportunities discussed within the community	No
Destination for discussed travel opportunities	N/A
Region of destination:	N/A
District of destination:	N/A

Vulnerabilities

2 Pregnant women **3** Lactating mothers

Protection of Children, Women, and Other vulnerable groups

Security on-site/settlement areas:	Yes
Security incidents are reported on-site	No
Presence of a complaints response mechanism on site?	No
Referral mechanism for GBV survivors present on-site	No
Child Protection referral pathway established and operational:	No
Availability of adequate lighting in the majority of communal points:	No lighting

NFI

Top 5 NFI needed but not accessible to IDPs in the site	
Top 1	Emergency/Transitional shelter
Top 2	Items for sleeping (mats, blankets, Mosquito nets..etc)
Top 3	Kitchen items
Top 4	Clothes
Top 5	Hygiene products (for personal hygiene)

Has the camp/site received any kind of Shelter and NFI? No

Emergency/transitional Shelter	Sheltering tool kit	Tarpaulin	Blankets	Solar Lamp/Lighting	Sleeping Mats	Mosquito nets	Clothes
N/A	N/A	N/A	N/A	N/A	N/A	N/A	N/A

Education

Access to formal/informal education services at site:	Yes
Type of formal education accessible at site:	Primary
Distance to nearest Pre-primary education facility:	N/A
Distance to nearest primary education facility:	<1km
Distance to nearest secondary education facility:	N/A
number of School aged children for pre-primary	3
% of children at the site attending pre-primary school	N/A
Number of School aged children for Primary	11
% of children at the site attending primary school	0 to 25%
Number of School aged children for secondary schools	0
% of children at the site attending secondary school	N/A
Number of School aged children for Post-secondary schools	N/A
% of children at the site attending Post-secondary school	N/A
Presence of early childhood development activities.	No

Food & Nutrition**

** Distribution of food is on going across campsites to the affected population. For more information, please reach out to camp/site or district council for recent data/information.

INTERNATIONAL ORGANIZATION FOR MIGRATIONS (IOM)

Data Collection Techniques: Key informant interview with Camp Management Committees (CMCs) at the site and site level direct observation. Camp site data/information is updated every time once new rounds are made as such information provided here can rapidly change.

DISCLAIMER: The depiction and use of geographic names, and related data shown on spacial location and included in this report are not warranted to be error free nor do they imply judgment on the legal status of any territory, endorsement or acceptance of such boundaries by IOM.

Contact: KATSALA Lloyd: <https://dtm.iom.int/malawi>

For any information extracted from this document, whether cited, paraphrased or used in any way, the source must be indicated as follows:

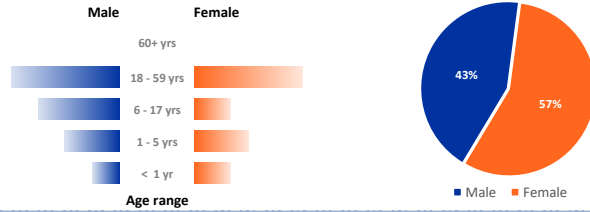
Source: International Organization for Migration (IOM), [April, 2023], Displacement Tracking Matrix (DTM)

DTM Response to Tropical Cyclone Freddy is Supported by:





Site Overview	
Site ID:	MWI_FDY_163
GPS longitude:	35.08992947
GPS latitude:	-15.58791374
Approximate site start date:	15-Mar-23
Site type:	Host Communities
Accessibility:	Yes
SMC at site:	Yes
SMA at site:	No
Type of SMA:	N/A
District of Assessment:	Blantyre
TA of Assessment:	TA Makata



Population & Demographics

23 IDPs **5** Households

Shelter

Most common type of shelter:	Communal House
Living outside (no shelter):	None
Living indoors (solid walls):	(75-100)%
Living in makeshift/self-made shelter:	None
Living in tents:	None
Dwelling completely destroyed back home (# of HH):	5
Dwelling partially destroyed back home (# of HH):	0
Camp Management Committee received CCCM training:	No
Camp management committee makeup:	IDPs Only

Mobility

Names of the GVH/Wards where the majority IDP are coming:	Ntotera
Names of the T/A(s) where the majority of the IDP are coming:	Makata
Are the majority of IDPs intend to move out of the sites?	Yes
# of HH indicate that they want to return	5
Camp need for relocation	Yes

Needs and Challenges preventing the IDPs from returning	
Money for rental Payment	No
Shelter construction Materials	Yes
Daily upkeep for home use when return	No
Security threats at the place of origin	No
Livelihood Opportunity	No
Others	No

WASH

Availability of potable safe water source:	No
Availability of functional toilets:	No
Number of functioning toilets:	0
Average number of IDPs per functioning toilet:	#DIV/0!
Number of non-functioning toilets:	0
Separate male and female latrines:	No
Separate male and female bathing areas:	No

Health

Availability of health service:	Never
Is the site visited by health personnel?	No
Frequency of site visit by health personnel:	Not applicable
Distance to nearest health centre facility:	Not reported
Three most prevalent health problems	
Cough and flue	Diarrhea
	None

Communication

Main topic on which the community needs information on:	
Access To Services	<input type="checkbox"/>
Distribution	<input type="checkbox"/>
Registration	<input type="checkbox"/>
Shelter	<input type="checkbox"/>
Safety and Security	<input type="checkbox"/>
How to get information	<input type="checkbox"/>
Other Relief Assistance	<input checked="" type="checkbox"/>
Situation In Areas Of Origin	<input type="checkbox"/>
Other	<input type="checkbox"/>
None	<input type="checkbox"/>
Travel opportunities discussed within the community	No
Destination for discussed travel opportunities	N/A
Region of destination:	N/A
District of destination:	N/A

Vulnerabilities

2 Pregnant women **4** Lactating mothers

Protection of Children, Women, and Other vulnerable groups

Security on-site/settlement areas:	No
Security incidents are reported on-site	No
Presence of a complaints response mechanism on site?	No
Referral mechanism for GBV survivors present on-site	No
Child Protection referral pathway established and operational:	No
Availability of adequate lighting in the majority of communal points:	Yes, there is lighting but it is NOT adequate

NFI

Top 5 NFI needed but not accessible to IDPs in the site	
Top 1	Clothes
Top 2	Closed containers to transport and/or store water
Top 3	Emergency/Transitional shelter
Top 4	Items for sleeping (mats, blankets, Mosquito nets...etc)
Top 5	Heaters

Has the camp/site received any kind of Shelter and NFI? No

Emergency/transitional Shelter	Sheltering tool kit	Tarpaulin	Blankets	Solar Lamp/Lighting	Sleeping Mats	Mosquito nets	Clothes
No	No	No	No	No	No	No	No

Education

Access to formal/informal education services at site:	Yes
Type of formal education accessible at site:	Primary
Distance to nearest Pre-primary education facility:	N/A
Distance to nearest primary education facility:	>10km
Distance to nearest secondary education facility:	N/A
number of School aged children for pre-primary	0
% of children at the site attending pre-primary school	None
Number of School aged children for Primary	4
% of children at the site attending primary school	75 to 100%
Number of School aged children for secondary schools	0
% of children at the site attending secondary school	None
Number of School aged children for Post-secondary schools	0
% of children at the site attending Post-secondary school	None
Presence of early childhood development activities.	No

Food & Nutrition**

** Distribution of food is on going across campsites to the affected population. For more information, please reach out to camp/site or district council for recent data/information.

INTERNATIONAL ORGANIZATION FOR MIGRATIONS (IOM)

Data Collection Techniques: Key informant interview with Camp Management Committees (CMCs) at the site and site level direct observation. Camp site data/information is updated every time once new rounds are made as such information provided here can rapidly change.

DISCLAIMER: The depiction and use of geographic names, and related data shown on spacial location and included in this report are not warranted to be error free nor do they imply judgment on the legal status of any territory, endorsement or acceptance of such boundaries by IOM.

Contact: KATSALA Lloyd: <https://dtm.iom.int/malawi>

For any information extracted from this document, whether cited, paraphrased or used in any way, the source must be indicated as follows:

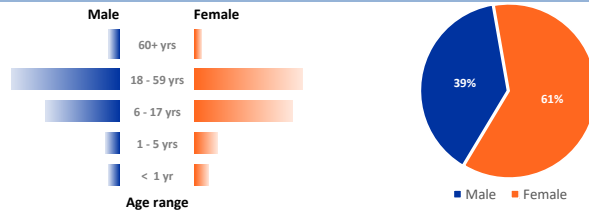
Source: International Organization for Migration (IOM), [April, 2023], Displacement Tracking Matrix (DTM)

DTM Response to Tropical Cyclone Freddy is Supported by:





Site Overview	
Site ID:	MWI_FDY_075
GPS longitude:	34.8676626
GPS latitude:	-16.3213446
Approximate site start date:	15-Mar-23
Site type:	Collective Settlement/Centre
Accessibility:	Yes
SMC at site:	Yes
SMA at site:	No
Type of SMA:	N/A
District of Assessment:	Chikwawa
TA of Assessment:	TA Ngabu



Population & Demographics

984 IDPs **245** Households

Shelter

Most common type of shelter:	Tent
Living outside (no shelter):	50 - 75%
Living indoors (solid walls):	None
Living in makeshift/self-made shelter:	None
Living in tents:	25 - 50%
Dwelling completely destroyed back home (# of HH):	245
Dwelling partially destroyed back home (# of HH):	0
Camp Management Committee received CCCM training:	No
Camp management committee makeup:	IDPs Only

Mobility

Names of the GVH/Wards where the majority IDP are coming: **Champhanda**

Names of the T/A(s) where the majority of the IDP are coming: **Mankhwira**

Are the majority of IDPs intend to move out of the sites? **Yes**
of HH indicate that they want to return **245**
Camp need for relocation **No**

Needs and Challenges preventing the IDPs from returning	
Money for rental Payment	No
Shelter construction Materials	Yes
Daily upkeep for home use when return	No
Security threats at the place of origin	Yes
Livelihood Opportunity	No
Others	No

WASH

Availability of potable safe water source:	No
Availability of functional toilets:	No
Number of functioning toilets:	0
Average number of IDPs per functioning toilet:	#DIV/0!
Number of non-functioning toilets:	0
Separate male and female latrines:	No
Separate male and female bathing areas:	No

Health

Availability of health service:	Yes
Is the site visited by health personnel?	Yes
Frequency of site visit by health personnel:	Weekly
Distance to nearest health centre facility:	Not reported

Three most prevalent health problems		
Malaria	Cough and flue	Diarrhea

Communication

Main topic on which the community needs information on:

Access To Services	<input type="checkbox"/>
Distribution	<input checked="" type="checkbox"/>
Registration	<input checked="" type="checkbox"/>
Shelter	<input checked="" type="checkbox"/>
Safety and Security	<input type="checkbox"/>
How to get information	<input type="checkbox"/>
Other Relief Assistance	<input type="checkbox"/>
Situation In Areas Of Origin	<input type="checkbox"/>
Other	<input type="checkbox"/>
None	<input type="checkbox"/>

Travel opportunities discussed within the community	No
Destination for discussed travel opportunities	N/A
Region of destination:	N/A
District of destination:	N/A

Vulnerabilities

36 Pregnant women **53** Lactating mothers

Protection of Children, Women, and Other vulnerable groups

Security on-site/settlement areas:	Yes
Security incidents are reported on-site	No
Presence of a complaints response mechanism on site?	Yes
Referral mechanism for GBV survivors present on-site	No
Child Protection referral pathway established and operational:	No
Availability of adequate lighting in the majority of communal points:	No lighting

NFI

Top 5 NFI needed but not accessible to IDPs in the site	
Top 1	Items for sleeping (mats, blankets, Mosquito nets...etc)
Top 2	Kitchen items
Top 3	Tarpaulins
Top 4	Clothes
Top 5	Hygiene products (for personal hygiene)

Has the camp/site received any kind of Shelter and NFI? **Yes**

Emergency/transitional Shelter	Sheltering tool kit	Tarpaulin	Blankets	Solar Lamp/Lighting	Sleeping Mats	Mosquito nets	Clothes
No	No	No	No	No	No	No	Yes

Education

Access to formal/informal education services at site:	Yes
Type of formal education accessible at site:	Primary
Distance to nearest Pre-primary education facility:	N/A
Distance to nearest primary education facility:	<1km
Distance to nearest secondary education facility:	N/A
number of School aged children for pre-primary	79
% of children at the site attending pre-primary school	N/A
Number of School aged children for Primary	366
% of children at the site attending primary school	0 to 25%
Number of School aged children for secondary schools	0
% of children at the site attending secondary school	N/A
Number of School aged children for Post-secondary schools	N/A
% of children at the site attending Post-secondary school	N/A
Presence of early childhood development activities.	No

Food & Nutrition**

** Distribution of food is on going across campsites to the affected population. For more information, please reach out to camp/site or district council for recent data/information.

INTERNATIONAL ORGANIZATION FOR MIGRATIONS (IOM)

Data Collection Techniques: Key informant interview with Camp Management Committees (CMCs) at the site and site level direct observation. Camp site data/information is updated every time once new rounds are made as such information provided here can rapidly change.

DISCLAIMER: The depiction and use of geographic names, and related data shown on spacial location and included in this report are not warranted to be error free nor do they imply judgment on the legal status of any territory, endorsement or acceptance of such boundaries by IOM.

Contact: KATSALA Lloyd: <https://dtm.iom.int/malawi>

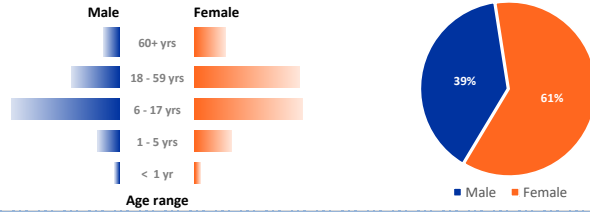
For any information extracted from this document, whether cited, paraphrased or used in any way, the source must be indicated as follows:

Source: International Organization for Migration (IOM), [April, 2023], Displacement Tracking Matrix (DTM)

DTM Response to Tropical Cyclone Freddy is Supported by:



Site Overview	
Site ID:	MWI_FDY_038
GPS longitude:	34.9325233
GPS latitude:	-16.4598354
Approximate site start date:	15-Mar-23
Site type:	Host Communities
Accessibility:	Yes
SMC at site:	Yes
SMA at site:	No
Type of SMA:	N/A
District of Assessment:	Chikwawa
TA of Assessment:	TA Ngabu



Population & Demographics

2,315 IDPs
394 Households

Shelter

Most common type of shelter:	School
Living outside (no shelter):	26 - 50%
Living indoors (solid walls):	25 - 50%
Living in makeshift/self-made shelter:	None
Living in tents:	None
Dwelling completely destroyed back home (# of HH):	394
Dwelling partially destroyed back home (# of HH):	0
Camp Management Committee received CCCM training:	No
Camp management committee makeup:	IDPs Only

Mobility

Names of the GVH/Wards where the majority IDP are coming:	Chapomoka
Names of the T/A(s) where the majority of the IDP are coming:	Ngabu
Are the majority of IDPs intend to move out of the sites?	Yes
# of HH indicate that they want to return	394
Camp need for relocation	No

Needs and Challenges preventing the IDPs from returning	
Money for rental Payment	No
Shelter construction Materials	Yes
Daily upkeep for home use when return	No
Security threats at the place of origin	No
Livelihood Opportunity	No
Others	No

WASH

Availability of potable safe water source:	Yes
Availability of functional toilets:	Yes
Number of functioning toilets:	8
Average number of IDPs per functioning toilet:	289
Number of non-functioning toilets:	0
Separate male and female latrines:	Not reported
Separate male and female bathing areas:	Yes

Health

Availability of health service:	Yes
Is the site visited by health personnel?	Yes
Frequency of site visit by health personnel:	Weekly
Distance to nearest health centre facility:	Not reported
Three most prevalent health problems	
Malaria	Diarrhea
	Cough and flu

Communication

Main topic on which the community needs information on:	
Access To Services	<input type="checkbox"/>
Distribution	<input checked="" type="checkbox"/>
Registration	<input checked="" type="checkbox"/>
Shelter	<input checked="" type="checkbox"/>
Safety and Security	<input checked="" type="checkbox"/>
How to get information	<input type="checkbox"/>
Other Relief Assistance	<input type="checkbox"/>
Situation In Areas Of Origin	<input checked="" type="checkbox"/>
Other	<input type="checkbox"/>
None	<input type="checkbox"/>
Travel opportunities discussed within the community	No
Destination for discussed travel opportunities	N/A
Region of destination:	N/A
District of destination:	N/A

Vulnerabilities

82 Pregnant women
73 Lactating mothers

Protection of Children, Women, and Other vulnerable groups

Security on-site/settlement areas:	Yes
Security incidents are reported on-site	Yes
Presence of a complaints response mechanism on site?	Yes
Referral mechanism for GBV survivors present on-site	Yes
Child Protection referral pathway established and operational:	Yes
Availability of adequate lighting in the majority of communal points:	No lighting

NFI

Top 5 NFI needed but not accessible to IDPs in the site	
Top 1	Items for sleeping (mats, blankets, Mosquito nets...etc)
Top 2	Kitchen items
Top 3	Tarpaulins
Top 4	Clothes
Top 5	Hygiene products (for personal hygiene)

Has the camp/site received any kind of Shelter and NFI?							
Emergency/transitional Shelter	Sheltering tool kit	Tarpaulin	Blankets	Solar Lamp/Lighting	Sleeping Mats	Mosquito nets	Clothes
N/A	N/A	N/A	N/A	N/A	N/A	N/A	N/A

Education

Access to formal/informal education services at site:	Yes
Type of formal education accessible at site:	Pre-primary
Distance to nearest Pre-primary education facility:	<1km
Distance to nearest primary education facility:	<1km
Distance to nearest secondary education facility:	N/A
number of School aged children for pre-primary	281
% of children at the site attending pre-primary school	75 to 100%
Number of School aged children for Primary	1021
% of children at the site attending primary school	75 to 100%
Number of School aged children for secondary schools	53
% of children at the site attending secondary school	N/A
Number of School aged children for Post-secondary schools	N/A
% of children at the site attending Post-secondary school	None
Presence of early childhood development activities.	No

Food & Nutrition**

** Distribution of food is on going across campsites to the affected population. For more information, please reach out to camp/site or district council for recent data/information.

INTERNATIONAL ORGANIZATION FOR MIGRATIONS (IOM)

Data Collection Techniques: Key informant interview with Camp Management Committees (CMCs) at the site and site level direct observation. Camp site data/information is updated every time once new rounds are made as such information provided here can rapidly change.

DISCLAIMER: The depiction and use of geographic names, and related data shown on spacial location and included in this report are not warranted to be error free nor do they imply judgment on the legal status of any territory, endorsement or acceptance of such boundaries by IOM.

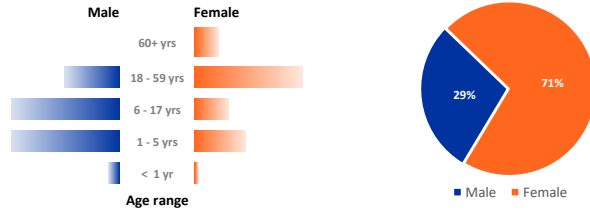
Contact: KATSALA Lloyd: <https://dtm.iom.int/malawi>

For any information extracted from this document, whether cited, paraphrased or used in any way, the source must be indicated as follows:

Source: International Organization for Migration (IOM), [April, 2023], Displacement Tracking Matrix (DTM)

DTM Response to Tropical Cyclone Freddy is Supported by:

Site Overview	
Site ID:	MWI_FDY_145
GPS longitude:	35.0732181
GPS latitude:	-15.7733807
Approximate site start date:	15-Mar-23
Site type:	Collective Settlement/Centre
Accessibility:	Yes
SMC at site:	Yes
SMA at site:	Yes
Type of SMA:	Religious Entity
District of Assessment:	Blantyre
TA of Assessment:	TA Machinjili



Population & Demographics

91 IDPs **37** Households

Shelter

Most common type of shelter:	Empty Building
Living outside (no shelter):	None
Living indoors (solid walls):	(75-100)%
Living in makeshift/self-made shelter:	None
Living in tents:	None
Dwelling completely destroyed back home (# of HH):	20
Dwelling partially destroyed back home (# of HH):	17
Camp Management Committee received CCCM training:	No
Camp management committee makeup:	Both IDPs and Non-IDPs

Mobility

Names of the GVH/Wards where the majority IDP are coming:	Matenje
Names of the T/A(s) where the majority of the IDP are coming:	Kapeni
Are the majority of IDPs intend to move out of the sites?	Yes
# of HH indicate that they want to return	37
Camp need for relocation	No

Needs and Challenges preventing the IDPs from returning	
Money for rental Payment	No
Shelter construction Materials	Yes
Daily upkeep for home use when return	Yes
Security threats at the place of origin	No
Livelihood Opportunity	No
Others	No

WASH

Availability of potable safe water source:	Yes
Availability of functional toilets:	Yes
Number of functioning toilets:	3
Average number of IDPs per functioning toilet:	30
Number of non-functioning toilets:	2
Separate male and female latrines:	Not reported
Separate male and female bathing areas:	Yes

Health

Availability of health service:	Irregular
Is the site visited by health personnel?	Yes
Frequency of site visit by health personnel:	Twice or more per month
Distance to nearest health centre facility:	Not reported
Three most prevalent health problems	
Cough and flue	None
	Malaria

Communication

Main topic on which the community needs information on:

Access To Services	<input type="checkbox"/>
Distribution	<input checked="" type="checkbox"/>
Registration	<input type="checkbox"/>
Shelter	<input type="checkbox"/>
Safety and Security	<input type="checkbox"/>
How to get information	<input type="checkbox"/>
Other Relief Assistance	<input checked="" type="checkbox"/>
Situation In Areas Of Origin	<input type="checkbox"/>
Other	<input type="checkbox"/>
None	<input type="checkbox"/>
Travel opportunities discussed within the community	No
Destination for discussed travel opportunities	N/A
Region of destination:	N/A
District of destination:	N/A

Vulnerabilities

4 Pregnant women **6** Lactating mothers

Protection of Children, Women, and Other vulnerable groups

Security on-site/settlement areas:	Yes
Security incidents are reported on-site	No
Presence of a complaints response mechanism on site?	No
Referral mechanism for GBV survivors present on-site	No
Child Protection referral pathway established and operational:	No
Availability of adequate lighting in the majority of communal points:	No lighting

NFI

Top 5 NFI needed but not accessible to IDPs in the site	
Top 1	Emergency/Transitional shelter
Top 2	Items for sleeping (mats, blankets, Mosquito nets..etc)
Top 3	Kitchen items
Top 4	Clothes
Top 5	Hygiene products (for personal hygiene)

Has the camp/site received any kind of Shelter and NFI? **Yes**

Emergency/transitional Shelter	Sheltering tool kit	Tarpaulin	Blankets	Solar Lamp/Lighting	Sleeping Mats	Mosquito nets	Clothes
No	No	No	Yes	No	No	No	Yes

Education

Access to formal/informal education services at site:	Yes
Type of formal education accessible at site:	Primary
Distance to nearest Pre-primary education facility:	N/A
Distance to nearest primary education facility:	<1km
Distance to nearest secondary education facility:	N/A
number of School aged children for pre-primary	0
% of children at the site attending pre-primary school	None
Number of School aged children for Primary	11
% of children at the site attending primary school	50 to 75%
Number of School aged children for secondary schools	0
% of children at the site attending secondary school	None
Number of School aged children for Post-secondary schools	0
% of children at the site attending Post-secondary school	None
Presence of early childhood development activities.	No

Food & Nutrition**

** Distribution of food is on going across campsites to the affected population. For more information, please reach out to camp/site or district council for recent data/information.

INTERNATIONAL ORGANIZATION FOR MIGRATIONS (IOM)

Data Collection Techniques: Key informant interview with Camp Management Committees (CMCs) at the site and site level direct observation. Camp site data/information is updated every time once new rounds are made as such information provided here can rapidly change.

DISCLAIMER: The depiction and use of geographic names, and related data shown on spacial location and included in this report are not warranted to be error free nor do they imply judgment on the legal status of any territory, endorsement or acceptance of such boundaries by IOM.

Contact: KATSALA Lloyd: <https://dtm.iom.int/malawi>

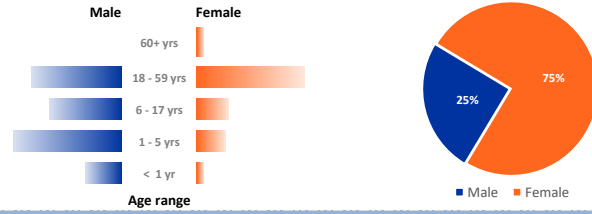
For any information extracted from this document, whether cited, paraphrased or used in any way, the source must be indicated as follows:

Source: International Organization for Migration (IOM), [April, 2023], Displacement Tracking Matrix (DTM)

DTM Response to Tropical Cyclone Freddy is Supported by:



Site Overview	
Site ID:	MWI_FDY_001
GPS longitude:	35.0734351
GPS latitude:	-15.7733474
Approximate site start date:	15-Mar-23
Site type:	Host Communities
Accessibility:	Yes
SMC at site:	Yes
SMA at site:	No
Type of SMA:	N/A
District of Assessment:	Blantyre
TA of Assessment:	TA Machinjili



Population & Demographics

68 IDPs **38** Households

Shelter

Most common type of shelter:	Church hall
Living outside (no shelter):	None
Living indoors (solid walls):	75 - 100%
Living in makeshift/self-made shelter:	None
Living in tents:	None
Dwelling completely destroyed back home (# of HH):	30
Dwelling partially destroyed back home (# of HH):	8
Camp Management Committee received CCCM training:	No
Camp management committee makeup:	Both IDPs and Non-IDPs

Mobility

Names of the GVH/Wards where the majority IDP are coming:	Matenje
Names of the T/A(s) where the majority of the IDP are coming:	Kapeni
Are the majority of IDPs intend to move out of the sites?	Yes
# of HH indicate that they want to return	38
Camp need for relocation	Yes

Needs and Challenges preventing the IDPs from returning

Money for rental Payment	Yes
Shelter construction Materials	Yes
Daily upkeep for home use when return	Yes
Security threats at the place of origin	No
Livelihood Opportunity	Yes
Others	No

WASH

Availability of potable safe water source:	Yes
Availability of functional toilets:	Yes
Number of functioning toilets:	3
Average number of IDPs per functioning toilet:	23
Number of non-functioning toilets:	0
Separate male and female latrines:	Not reported
Separate male and female bathing areas:	Yes

Health

Availability of health service:	Yes	
Is the site visited by health personnel?	Yes	
Frequency of site visit by health personnel:	Weekly	
Distance to nearest health centre facility:	Not reported	
Three most prevalent health problems		
Malaria	Cough and flue	None

Communication

Main topic on which the community needs information on:

Access To Services	<input checked="" type="checkbox"/>
Distribution	<input checked="" type="checkbox"/>
Registration	<input checked="" type="checkbox"/>
Shelter	<input checked="" type="checkbox"/>
Safety and Security	<input type="checkbox"/>
How to get information	<input checked="" type="checkbox"/>
Other Relief Assistance	<input checked="" type="checkbox"/>
Situation In Areas Of Origin	<input type="checkbox"/>
Other	<input type="checkbox"/>
None	<input type="checkbox"/>

Travel opportunities discussed within the community	Yes
Destination for discussed travel opportunities	Within the country
Region of destination:	Southern
District of destination:	Blantyre

Vulnerabilities

5 Pregnant women **8** Lactating mothers

Protection of Children, Women, and Other vulnerable groups

Security on-site/settlement areas:	Yes
Security incidents are reported on-site	No
Presence of a complaints response mechanism on site?	No
Referral mechanism for GBV survivors present on-site	No
Child Protection referral pathway established and operational:	No
Availability of adequate lighting in the majority of communal points:	Yes, there is lighting and it is adequate

NFI

Top 5 NFI needed but not accessible to IDPs in the site							
Top 1	Emergency/Transitional shelter						
Top 2	Items for sleeping (mats, blankets, Mosquito nets..etc)						
Top 3	Kitchen items						
Top 4	Clothes						
Top 5	Hygiene products (for personal hygiene)						
Has the camp/site received any kind of Shelter and NFI?							
No							

Emergency/transitional Shelter	Sheltering tool kit	Tarpaulin	Blankets	Solar Lamp/Lighting	Sleeping Mats	Mosquito nets	Clothes
N/A	N/A	N/A	N/A	N/A	N/A	N/A	N/A

Education

Access to formal/informal education services at site:	No
Type of formal education accessible at site:	None
Distance to nearest Pre-primary education facility:	N/A
Distance to nearest primary education facility:	N/A
Distance to nearest secondary education facility:	N/A
number of School aged children for pre-primary	14
% of children at the site attending pre-primary school	N/A
Number of School aged children for Primary	13
% of children at the site attending primary school	N/A
Number of School aged children for secondary schools	N/A
% of children at the site attending secondary school	N/A
Number of School aged children for Post-secondary schools	N/A
% of children at the site attending Post-secondary school	N/A
Presence of early childhood development activities.	No

Food & Nutrition**

** Distribution of food is on going across campsites to the affected population. For more information, please reach out to camp/site or district council for recent data/information.

INTERNATIONAL ORGANIZATION FOR MIGRATIONS (IOM)

Data Collection Techniques: Key informant interview with Camp Management Committees (CMCs) at the site and site level direct observation. Camp site data/information is updated every time once new rounds are made as such information provided here can rapidly change.

DISCLAIMER: The depiction and use of geographic names, and related data shown on spacial location and included in this report are not warranted to be error free nor do they imply judgment on the legal status of any territory, endorsement or acceptance of such boundaries by IOM.

Contact: KATSALA Lloyd: <https://dtm.iom.int/malawi>

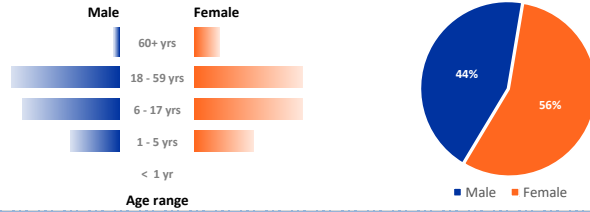
For any information extracted from this document, whether cited, paraphrased or used in any way, the source must be indicated as follows:

Source: International Organization for Migration (IOM), [April, 2023], Displacement Tracking Matrix (DTM)

DTM Response to Tropical Cyclone Freddy is Supported by:



Site Overview	
Site ID:	MWI_FDY_108
GPS longitude:	35.0982086
GPS latitude:	-15.6726096
Approximate site start date:	15-Mar-23
Site type:	Collective Settlement/Centre
Accessibility:	Yes
SMC at site:	No
SMA at site:	No
Type of SMA:	N/A
District of Assessment:	Blantyre
TA of Assessment:	TA Machinjiri



Population & Demographics

109 IDPs **48** Households

Shelter

Most common type of shelter:	School
Living outside (no shelter):	None
Living indoors (solid walls):	75 - 100%
Living in makeshift/self-made shelter:	None
Living in tents:	None
Dwelling completely destroyed back home (# of HH):	18
Dwelling partially destroyed back home (# of HH):	30
Camp Management Committee received CCCM training:	No
Camp management committee makeup:	Both IDPs and Non-IDPs

Mobility

Names of the GVH/Wards where the majority IDP are coming: **Likomba**
Names of the T/A(s) where the majority of the IDP are coming: **Machinjiri**

Are the majority of IDPs intend to move out of the sites? **Yes**
of HH indicate that they want to return **48**
Camp need for relocation **No**

Needs and Challenges preventing the IDPs from returning	
Money for rental Payment	No
Shelter construction Materials	Yes
Daily upkeep for home use when return	Yes
Security threats at the place of origin	No
Livelihood Opportunity	No
Others	No

WASH

Availability of potable safe water source:	Yes
Availability of functional toilets:	Yes
Number of functioning toilets:	16
Average number of IDPs per functioning toilet:	7
Number of non-functioning toilets:	0
Separate male and female latrines:	Not reported
Separate male and female bathing areas:	Yes

Health

Availability of health service: **No**
Is the site visited by health personnel? **Yes**
Frequency of site visit by health personnel: **Once since the IDP site was established**
Distance to nearest health centre facility: **Not reported**

Three most prevalent health problems		
Malaria	Diarrhea	Cough and flu

Communication

Main topic on which the community needs information on:

Access To Services	<input type="checkbox"/>
Distribution	<input checked="" type="checkbox"/>
Registration	<input checked="" type="checkbox"/>
Shelter	<input checked="" type="checkbox"/>
Safety and Security	<input type="checkbox"/>
How to get information	<input type="checkbox"/>
Other Relief Assistance	<input type="checkbox"/>
Situation In Areas Of Origin	<input type="checkbox"/>
Other	<input type="checkbox"/>
None	<input type="checkbox"/>

Travel opportunities discussed within the community **No**
Destination for discussed travel opportunities **N/A**
Region of destination: **N/A**
District of destination: **N/A**

Vulnerabilities

2 Pregnant women **2** Lactating mothers

Protection of Children, Women, and Other vulnerable groups

Security on-site/settlement areas:	Yes
Security incidents are reported on-site:	No
Presence of a complaints response mechanism on site?	No
Referral mechanism for GBV survivors present on-site:	No
Child Protection referral pathway established and operational:	No
Availability of adequate lighting in the majority of communal points:	No lighting

NFI

Top 5 NFI needed but not accessible to IDPs in the site	
Top 1	Emergency/Transitional shelter
Top 2	Items for sleeping (mats, blankets, Mosquito nets..etc)
Top 3	Kitchen items
Top 4	Clothes
Top 5	Hygiene products (for personal hygiene)

Has the camp/site received any kind of Shelter and NFI? **Yes**

Emergency/transitional Shelter	Sheltering tool kit	Tarpaulin	Blankets	Solar Lamp/Lighting	Sleeping Mats	Mosquito nets	Clothes
No	No	No	Yes	No	No	No	Yes

Education

Access to formal/informal education services at site:	Yes
Type of formal education accessible at site:	Primary
Distance to nearest Pre-primary education facility:	N/A
Distance to nearest primary education facility:	<1km
Distance to nearest secondary education facility:	<1km
number of School aged children for pre-primary	21
% of children at the site attending pre-primary school	N/A
Number of School aged children for Primary	40
% of children at the site attending primary school	25 to 50%
Number of School aged children for secondary schools	2
% of children at the site attending secondary school	0 to 25%
Number of School aged children for Post-secondary schools	N/A
% of children at the site attending Post-secondary school	N/A
Presence of early childhood development activities.	No

Food & Nutrition**

** Distribution of food is on going across campsites to the affected population. For more information, please reach out to camp/site or district council for recent data/information.

INTERNATIONAL ORGANIZATION FOR MIGRATIONS (IOM)

Data Collection Techniques: Key informant interview with Camp Management Committees (CMCs) at the site and site level direct observation. Camp site data/information is updated every time once new rounds are made as such information provided here can rapidly change.

DISCLAIMER: The depiction and use of geographic names, and related data shown on spacial location and included in this report are not warranted to be error free nor do they imply judgment on the legal status of any territory, endorsement or acceptance of such boundaries by IOM.

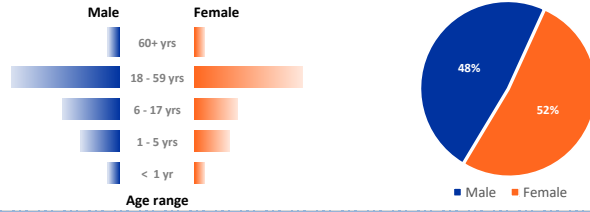
Contact: KATSALA Lloyd: <https://dtm.iom.int/malawi>

For any information extracted from this document, whether cited, paraphrased or used in any way, the source must be indicated as follows:

Source: International Organization for Migration (IOM), [April, 2023], Displacement Tracking Matrix (DTM)

DTM Response to Tropical Cyclone Freddy is Supported by:

Site Overview	
Site ID:	MWI_FDY_118
GPS longitude:	35.29006325
GPS latitude:	-16.85118453
Approximate site start date:	15-Mar-23
Site type:	Collective Settlement/Centre
Accessibility:	Yes
SMC at site:	Yes
SMA at site:	No
Type of SMA:	N/A
District of Assessment:	Nsanje
TA of Assessment:	TA Tengani



Population & Demographics

1,770 IDPs
327 Households

Shelter

Most common type of shelter:	Tent
Living outside (no shelter):	50 - 75%
Living indoors (solid walls):	None
Living in makeshift/self-made shelter:	None
Living in tents:	0 - 25%
Dwelling completely destroyed back home (# of HH):	327
Dwelling partially destroyed back home (# of HH):	0
Camp Management Committee received CCCM training:	No
Camp management committee makeup:	Both IDPs and Non-IDPs

Mobility

Names of the GVH/Wards where the majority IDP are coming: Chiliko, Mkango, Tengani

Names of the T/A(s) where the majority of the IDP are coming: Tengani

Are the majority of IDPs intend to move out of the sites? Yes

of HH indicate that they want to return 327

Camp need for relocation No

Needs and Challenges preventing the IDPs from returning	
Money for rental Payment	No
Shelter construction Materials	Yes
Daily upkeep for home use when return	No
Security threats at the place of origin	No
Livelihood Opportunity	No
Others	Yes

WASH

Availability of potable safe water source:	Yes
Availability of functional toilets:	Yes
Number of functioning toilets:	3
Average number of IDPs per functioning toilet:	590
Number of non-functioning toilets:	0
Separate male and female latrines:	Not reported
Separate male and female bathing areas:	No

Health

Availability of health service:	Yes
Is the site visited by health personnel?	Yes
Frequency of site visit by health personnel:	Monthly
Distance to nearest health centre facility:	Not reported

Three most prevalent health problems		
Malaria	Pneumonia	Cough and flu

Communication

Main topic on which the community needs information on:

Access To Services	<input type="checkbox"/>
Distribution	<input type="checkbox"/>
Registration	<input type="checkbox"/>
Shelter	<input checked="" type="checkbox"/>
Safety and Security	<input checked="" type="checkbox"/>
How to get information	<input checked="" type="checkbox"/>
Other Relief Assistance	<input type="checkbox"/>
Situation In Areas Of Origin	<input type="checkbox"/>
Other	<input type="checkbox"/>
None	<input type="checkbox"/>

Travel opportunities discussed within the community: Yes

Destination for discussed travel opportunities: Within the country

Region of destination: Southern

District of destination: Nsanje

Vulnerabilities

56 Pregnant women
148 Lactating mothers

Protection of Children, Women, and Other vulnerable groups

Security on-site/settlement areas:	Yes
Security incidents are reported on-site:	Yes
Presence of a complaints response mechanism on site?	Yes
Referral mechanism for GBV survivors present on-site:	Yes
Child Protection referral pathway established and operational:	Yes
Availability of adequate lighting in the majority of communal points:	No lighting

NFI

Top 5 NFI needed but not accessible to IDPs in the site	
Top 1	Hygiene products (for personal hygiene)
Top 2	Kitchen items
Top 3	Items for sleeping (mats, blankets, Mosquito nets..etc)
Top 4	Tarpaulins
Top 5	Clothes

Has the camp/site received any kind of Shelter and NFI? Yes

Emergency/transitional Shelter	Sheltering tool kit	Tarpaulin	Blankets	Solar Lamp/Lighting	Sleeping Mats	Mosquito nets	Clothes
No	No	No	No	No	No	Yes	No

Education

Access to formal/informal education services at site:	Yes
Type of formal education accessible at site:	Primary
Distance to nearest Pre-primary education facility:	N/A
Distance to nearest primary education facility:	<1km
Distance to nearest secondary education facility:	N/A
number of School aged children for pre-primary	300
% of children at the site attending pre-primary school	N/A
Number of School aged children for Primary	407
% of children at the site attending primary school	50 to 75%
Number of School aged children for secondary schools	0
% of children at the site attending secondary school	N/A
Number of School aged children for Post-secondary schools	N/A
% of children at the site attending Post-secondary school	N/A
Presence of early childhood development activities.	No

Food & Nutrition**

** Distribution of food is on going across campsites to the affected population. For more information, please reach out to camp/site or district council for recent data/information.

INTERNATIONAL ORGANIZATION FOR MIGRATIONS (IOM)

Data Collection Techniques: Key informant interview with Camp Management Committees (CMCs) at the site and site level direct observation. Camp site data/information is updated every time once new rounds are made as such information provided here can rapidly change.

DISCLAIMER: The depiction and use of geographic names, and related data shown on spacial location and included in this report are not warranted to be error free nor do they imply judgment on the legal status of any territory, endorsement or acceptance of such boundaries by IOM.

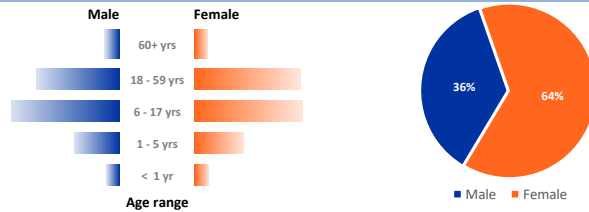
Contact: KATSALA Lloyd: <https://dtm.iom.int/malawi>

For any information extracted from this document, whether cited, paraphrased or used in any way, the source must be indicated as follows:

Source: International Organization for Migration (IOM), [April, 2023], Displacement Tracking Matrix (DTM)

DTM Response to Tropical Cyclone Freddy is Supported by:

Site Overview	
Site ID:	MWI_FDY_078
GPS longitude:	35.2095344
GPS latitude:	-16.9826344
Approximate site start date:	15-Mar-23
Site type:	Collective Settlement/Centre
Accessibility:	Yes
SMC at site:	Yes
SMA at site:	No
Type of SMA:	N/A
District of Assessment:	Nsanje
TA of Assessment:	TA Ngabu



Population & Demographics

2,425 IDPs **485** Households

Shelter

Most common type of shelter:	Tent
Living outside (no shelter):	50 - 75%
Living indoors (solid walls):	None
Living in makeshift/self-made shelter:	None
Living in tents:	25 - 50%
Dwelling completely destroyed back home (# of HH):	485
Dwelling partially destroyed back home (# of HH):	0
Camp Management Committee received CCCM training:	No
Camp management committee makeup:	IDPs Only

Mobility

Names of the GVH/Wards where the majority IDP are coming:	Tchapo Alufazema
Names of the T/A(s) where the majority of the IDP are coming:	Nyachikadza
Are the majority of IDPs intend to move out of the sites?	Yes
# of HH indicate that they want to return	485
Camp need for relocation	No

Needs and Challenges preventing the IDPs from returning	
Money for rental Payment	No
Shelter construction Materials	Yes
Daily upkeep for home use when return	Yes
Security threats at the place of origin	No
Livelihood Opportunity	No
Others	Yes

WASH

Availability of potable safe water source:	Yes
Availability of functional toilets:	Yes
Number of functioning toilets:	6
Average number of IDPs per functioning toilet:	404
Number of non-functioning toilets:	0
Separate male and female latrines:	Not reported
Separate male and female bathing areas:	Yes

Health

Availability of health service:	Yes
Is the site visited by health personnel?	Yes
Frequency of site visit by health personnel:	Weekly
Distance to nearest health centre facility:	Not reported
Three most prevalent health problems	
Malaria	Cough and flue
	Diarrhea

Communication

Main topic on which the community needs information on:	
Access To Services	<input type="checkbox"/>
Distribution	<input type="checkbox"/>
Registration	<input type="checkbox"/>
Shelter	<input checked="" type="checkbox"/>
Safety and Security	<input checked="" type="checkbox"/>
How to get information	<input checked="" type="checkbox"/>
Other Relief Assistance	<input type="checkbox"/>
Situation In Areas Of Origin	<input type="checkbox"/>
Other	<input type="checkbox"/>
None	<input type="checkbox"/>
Travel opportunities discussed within the community	Yes
Destination for discussed travel opportunities	Within the country
Region of destination:	Southern
District of destination:	Nsanje

Vulnerabilities

114 Pregnant women **302** Lactating mothers

Protection of Children, Women, and Other vulnerable groups

Security on-site/settlement areas:	Yes
Security incidents are reported on-site	Yes
Presence of a complaints response mechanism on site?	Yes
Referral mechanism for GBV survivors present on-site	Yes
Child Protection referral pathway established and operational:	Yes
Availability of adequate lighting in the majority of communal points:	Yes, there is lighting but it is NOT adequate

NFI

Top 5 NFI needed but not accessible to IDPs in the site	
Top 1	Items for sleeping (mats, blankets, Mosquito nets...etc)
Top 2	Kitchen items
Top 3	Clothes
Top 4	Tarpaulins
Top 5	Hygiene products (for personal hygiene)

Has the camp/site received any kind of Shelter and NFI?							
Emergency/transitional Shelter	Sheltering tool kit	Tarpaulin	Blankets	Solar Lamp/Lighting	Sleeping Mats	Mosquito nets	Clothes
N/A	N/A	N/A	N/A	N/A	N/A	N/A	N/A

Education

Access to formal/informal education services at site:	Yes
Type of formal education accessible at site:	Pre-primary
Distance to nearest Pre-primary education facility:	<1km
Distance to nearest primary education facility:	N/A
Distance to nearest secondary education facility:	N/A
number of School aged children for pre-primary	411
% of children at the site attending pre-primary school	25 to 50%
Number of School aged children for Primary	934
% of children at the site attending primary school	N/A
Number of School aged children for secondary schools	0
% of children at the site attending secondary school	N/A
Number of School aged children for Post-secondary schools	N/A
% of children at the site attending Post-secondary school	None
Presence of early childhood development activities.	No

Food & Nutrition**

** Distribution of food is on going across campsites to the affected population. For more information, please reach out to camp/site or district council for recent data/information.

INTERNATIONAL ORGANIZATION FOR MIGRATIONS (IOM)

Data Collection Techniques: Key informant interview with Camp Management Committees (CMCs) at the site and site level direct observation. Camp site data/information is updated every time once new rounds are made as such information provided here can rapidly change.

DISCLAIMER: The depiction and use of geographic names, and related data shown on spacial location and included in this report are not warranted to be error free nor do they imply judgment on the legal status of any territory, endorsement or acceptance of such boundaries by IOM.

Contact: KATSALA Lloyd: <https://dtm.iom.int/malawi>

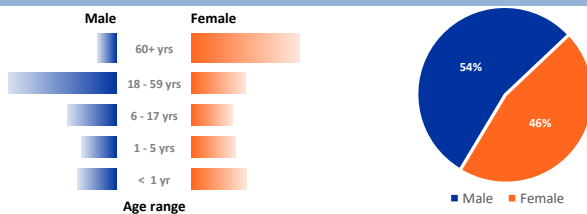
For any information extracted from this document, whether cited, paraphrased or used in any way, the source must be indicated as follows:

Source: International Organization for Migration (IOM), [April, 2023], Displacement Tracking Matrix (DTM)

DTM Response to Tropical Cyclone Freddy is Supported by:



Site Overview	
Site ID:	MWI_FDY_115
GPS longitude:	35.0254648
GPS latitude:	-15.8277181
Approximate site start date:	15-Mar-23
Site type:	Camp/Site
Accessibility:	Yes
SMC at site:	Yes
SMA at site:	Yes
Type of SMA:	Local NGO
District of Assessment:	Blantyre
TA of Assessment:	TA Kapeni



Population & Demographics

600 IDPs
129 Households

Shelter

Most common type of shelter:	Tent
Living outside (no shelter):	0 - 25%
Living indoors (solid walls):	0 - 25%
Living in makeshift/self-made shelter:	0 - 25%
Living in tents:	0 - 25%
Dwelling completely destroyed back home (# of HH):	120
Dwelling partially destroyed back home (# of HH):	9
Camp Management Committee received CCCM training:	Yes
Camp management committee makeup:	IDPs Only

Mobility

Names of the GVH/Wards where the majority IDP are coming:	TA kapeni
Names of the T/A(s) where the majority of the IDP are coming:	TA kapeni
Are the majority of IDPs intend to move out of the sites?	Yes
# of HH indicate that they want to return	129
Camp need for relocation	Yes

Needs and Challenges preventing the IDPs from returning

Money for rental Payment	No
Shelter construction Materials	Yes
Daily upkeep for home use when return	No
Security threats at the place of origin	No
Livelihood Opportunity	No
Others	No

WASH

Availability of potable safe water source:	Yes
Availability of functional toilets:	Yes
Number of functioning toilets:	4
Average number of IDPs per functioning toilet:	150
Number of non-functioning toilets:	2
Separate male and female latrines:	Not reported
Separate male and female bathing areas:	Yes

Health

Availability of health service:	Yes
Is the site visited by health personnel?	Yes
Frequency of site visit by health personnel:	Monthly
Distance to nearest health centre facility:	Not reported
Three most prevalent health problems	
Malaria	Cough and flue
	Diarrhea

Communication

Main topic on which the community needs information on:

Access To Services	<input type="checkbox"/>
Distribution	<input type="checkbox"/>
Registration	<input type="checkbox"/>
Shelter	<input checked="" type="checkbox"/>
Safety and Security	<input type="checkbox"/>
How to get information	<input type="checkbox"/>
Other Relief Assistance	<input type="checkbox"/>
Situation In Areas Of Origin	<input type="checkbox"/>
Other	<input type="checkbox"/>
None	<input type="checkbox"/>

Travel opportunities discussed within the community	Yes
Destination for discussed travel opportunities	Within the country
Region of destination:	Southern
District of destination:	Blantyre

Vulnerabilities

20 Pregnant women
12 Lactating mothers

Protection of Children, Women, and Other vulnerable groups

Security on-site/settlement areas:	Yes
Security incidents are reported on-site	Yes
Presence of a complaints response mechanism on site?	Yes
Referral mechanism for GBV survivors present on-site	Yes
Child Protection referral pathway established and operational:	Yes
Availability of adequate lighting in the majority of communal points:	No lighting

NFI

Top 5 NFI needed but not accessible to IDPs in the site	
Top 1	Emergency/Transitional shelter
Top 2	Items for sleeping (mats, blankets, Mosquito nets...etc)
Top 3	Closed containers to transport and/or store water
Top 4	Clothes
Top 5	Hygiene products (for personal hygiene)

Has the camp/site received any kind of Shelter and NFI? **Yes**

Emergency/transitional Shelter	Sheltering tool kit	Tarpaulin	Blankets	Solar Lamp/Lighting	Sleeping Mats	Mosquito nets	Clothes
No	No	No	Yes	No	No	No	No

Education

Access to formal/informal education services at site:	Yes
Type of formal education accessible at site:	Primary
Distance to nearest Pre-primary education facility:	N/A
Distance to nearest primary education facility:	<1km
Distance to nearest secondary education facility:	N/A
number of School aged children for pre-primary	85
% of children at the site attending pre-primary school	N/A
Number of School aged children for Primary	101
% of children at the site attending primary school	0 to 25%
Number of School aged children for secondary schools	20
% of children at the site attending secondary school	N/A
Number of School aged children for Post-secondary schools	N/A
% of children at the site attending Post-secondary school	N/A
Presence of early childhood development activities.	Yes

Food & Nutrition**

** Distribution of food is on going across campsites to the affected population. For more information, please reach out to camp/site or district council for recent data/information.

INTERNATIONAL ORGANIZATION FOR MIGRATIONS (IOM)

Data Collection Techniques: Key informant interview with Camp Management Committees (CMCs) at the site and site level direct observation. Camp site data/information is updated every time once new rounds are made as such information provided here can rapidly change.

DISCLAIMER: The depiction and use of geographic names, and related data shown on spacial location and included in this report are not warranted to be error free nor do they imply judgment on the legal status of any territory, endorsement or acceptance of such boundaries by IOM.

Contact: KATSALA Lloyd: <https://dtm.iom.int/malawi>

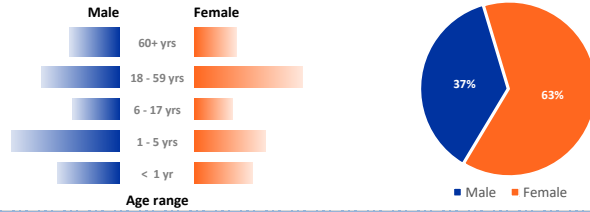
For any information extracted from this document, whether cited, paraphrased or used in any way, the source must be indicated as follows:

Source: International Organization for Migration (IOM), [April, 2023], Displacement Tracking Matrix (DTM)

DTM Response to Tropical Cyclone Freddy is Supported by:



Site Overview	
Site ID:	MWI_FDY_009
GPS longitude:	34.9295649
GPS latitude:	-15.8009018
Approximate site start date:	15-Mar-23
Site type:	Host Communities
Accessibility:	Yes
SMC at site:	No
SMA at site:	No
Type of SMA:	N/A
District of Assessment:	Blantyre
TA of Assessment:	TA Kuntaja



Population & Demographics

302 IDPs **139** Households

Shelter

Most common type of shelter:	School
Living outside (no shelter):	None
Living indoors (solid walls):	75 - 100%
Living in makeshift/self-made shelter:	None
Living in tents:	None
Dwelling completely destroyed back home (# of HH):	52
Dwelling partially destroyed back home (# of HH):	87
Camp Management Committee received CCCM training:	No
Camp management committee makeup:	Non-IDPs Only

Mobility

Names of the GVH/Wards where the majority IDP are coming:	Pensulo
Names of the T/A(s) where the majority of the IDP are coming:	Kuntaja
Are the majority of IDPs intend to move out of the sites?	Yes
# of HH indicate that they want to return	139
Camp need for relocation	Yes

Needs and Challenges preventing the IDPs from returning	
Money for rental Payment	No
Shelter construction Materials	Yes
Daily upkeep for home use when return	Yes
Security threats at the place of origin	No
Livelihood Opportunity	No
Others	No

WASH

Availability of potable safe water source:	Yes
Availability of functional toilets:	Yes
Number of functioning toilets:	1
Average number of IDPs per functioning toilet:	302
Number of non-functioning toilets:	0
Separate male and female latrines:	Not reported
Separate male and female bathing areas:	Yes

Health

Availability of health service:	No
Is the site visited by health personnel?	Yes
Frequency of site visit by health personnel:	Once since the IDP site was established
Distance to nearest health centre facility:	Not reported
Three most prevalent health problems	
Malaria	Cough and flue
	None

Communication

Main topic on which the community needs information on:	
Access To Services	<input type="checkbox"/>
Distribution	<input checked="" type="checkbox"/>
Registration	<input type="checkbox"/>
Shelter	<input checked="" type="checkbox"/>
Safety and Security	<input type="checkbox"/>
How to get information	<input checked="" type="checkbox"/>
Other Relief Assistance	<input checked="" type="checkbox"/>
Situation In Areas Of Origin	<input type="checkbox"/>
Other	<input type="checkbox"/>
None	<input type="checkbox"/>
Travel opportunities discussed within the community	Unknown
Destination for discussed travel opportunities	N/A
Region of destination:	N/A
District of destination:	N/A

Vulnerabilities

6 Pregnant women **7** Lactating mothers

Protection of Children, Women, and Other vulnerable groups

Security on-site/settlement areas:	Yes
Security incidents are reported on-site	No
Presence of a complaints response mechanism on site?	No
Referral mechanism for GBV survivors present on-site	No
Child Protection referral pathway established and operational:	No
Availability of adequate lighting in the majority of communal points:	No lighting

NFI

Top 5 NFI needed but not accessible to IDPs in the site	
Top 1	Emergency/Transitional shelter
Top 2	Items for sleeping (mats, blankets, Mosquito nets..etc)
Top 3	Clothes
Top 4	Hygiene products (for personal hygiene)
Top 5	Kitchen items

Has the camp/site received any kind of Shelter and NFI? **No**

Emergency/transitional Shelter	Sheltering tool kit	Tarpaulin	Blankets	Solar Lamp/Lighting	Sleeping Mats	Mosquito nets	Clothes
N/A	N/A	N/A	N/A	N/A	N/A	N/A	N/A

Education

Access to formal/informal education services at site:	Yes
Type of formal education accessible at site:	Primary
Distance to nearest Pre-primary education facility:	N/A
Distance to nearest primary education facility:	<1km
Distance to nearest secondary education facility:	N/A
number of School aged children for pre-primary	78
% of children at the site attending pre-primary school	N/A
Number of School aged children for Primary	38
% of children at the site attending primary school	N/A
Number of School aged children for secondary schools	0
% of children at the site attending secondary school	N/A
Number of School aged children for Post-secondary schools	0
% of children at the site attending Post-secondary school	N/A
Presence of early childhood development activities.	No

Food & Nutrition**

** Distribution of food is on going across campsites to the affected population. For more information, please reach out to camp/site or district council for recent data/information.

INTERNATIONAL ORGANIZATION FOR MIGRATIONS (IOM)

Data Collection Techniques: Key informant interview with Camp Management Committees (CMCs) at the site and site level direct observation. Camp site data/information is updated every time once new rounds are made as such information provided here can rapidly change.

DISCLAIMER: The depiction and use of geographic names, and related data shown on spacial location and included in this report are not warranted to be error free nor do they imply judgment on the legal status of any territory, endorsement or acceptance of such boundaries by IOM.

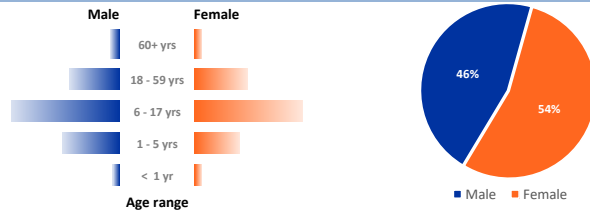
Contact: KATSALA Lloyd: <https://dtm.iom.int/malawi>

For any information extracted from this document, whether cited, paraphrased or used in any way, the source must be indicated as follows:

"Source: International Organization for Migration (IOM), [April, 2023], Displacement Tracking Matrix (DTM)".

DTM Response to Tropical Cyclone Freddy is Supported by:

Site Overview	
Site ID:	MWI_FDY_014
GPS longitude:	34.9316687
GPS latitude:	-16.5155405
Approximate site start date:	15-Mar-23
Site type:	Host Communities
Accessibility:	Yes
SMC at site:	Yes
SMA at site:	No
Type of SMA:	N/A
District of Assessment:	Chikwawa
TA of Assessment:	TA Ngabu



Population & Demographics

4,710 IDPs **785** Households

Shelter

Most common type of shelter:	School
Living outside (no shelter):	50 - 75%
Living indoors (solid walls):	50 - 75%
Living in makeshift/self-made shelter:	None
Living in tents:	None
Dwelling completely destroyed back home (# of HH):	785
Dwelling partially destroyed back home (# of HH):	0
Camp Management Committee received CCCM training:	No
Camp management committee makeup:	IDPs Only

Mobility

Names of the GVH/Wards where the majority IDP are coming: **Nkhwangwa**

Names of the T/A(s) where the majority of the IDP are coming: **Ngabu**

Are the majority of IDPs intend to move out of the sites? **Yes**

of HH indicate that they want to return **785**

Camp need for relocation **No**

Needs and Challenges preventing the IDPs from returning	
Money for rental Payment	No
Shelter construction Materials	Yes
Daily upkeep for home use when return	No
Security threats at the place of origin	No
Livelihood Opportunity	No
Others	No

WASH

Availability of potable safe water source:	Yes
Availability of functional toilets:	Yes
Number of functioning toilets:	8
Average number of IDPs per functioning toilet:	589
Number of non-functioning toilets:	0
Separate male and female latrines:	Not reported
Separate male and female bathing areas:	Yes

Health

Availability of health service:	Yes
Is the site visited by health personnel?	Yes
Frequency of site visit by health personnel:	Twice or more per week.
Distance to nearest health centre facility:	Not reported

Three most prevalent health problems		
Malaria	Cough and flue	None

Communication

Main topic on which the community needs information on:

Access To Services	<input type="checkbox"/>
Distribution	<input checked="" type="checkbox"/>
Registration	<input checked="" type="checkbox"/>
Shelter	<input type="checkbox"/>
Safety and Security	<input checked="" type="checkbox"/>
How to get information	<input type="checkbox"/>
Other Relief Assistance	<input type="checkbox"/>
Situation In Areas Of Origin	<input type="checkbox"/>
Other	<input type="checkbox"/>
None	<input type="checkbox"/>

Travel opportunities discussed within the community	No
Destination for discussed travel opportunities	N/A
Region of destination:	N/A
District of destination:	N/A

Vulnerabilities

82 Pregnant women **142** Lactating mothers

Protection of Children, Women, and Other vulnerable groups

Security on-site/settlement areas:	Yes
Security incidents are reported on-site	No
Presence of a complaints response mechanism on site?	Yes
Referral mechanism for GBV survivors present on-site	Yes
Child Protection referral pathway established and operational:	Yes
Availability of adequate lighting in the majority of communal points:	No lighting

NFI

Top 5 NFI needed but not accessible to IDPs in the site	
Top 1	Tarpaulins
Top 2	Kitchen items
Top 3	Items for sleeping (mats, blankets, Mosquito nets..etc)
Top 4	Clothes
Top 5	Hygiene products (for personal hygiene)

Has the camp/site received any kind of Shelter and NFI? **Yes**

Emergency/transitional Shelter	Sheltering tool kit	Tarpaulin	Blankets	Solar Lamp/Lighting	Sleeping Mats	Mosquito nets	Clothes
No	No	No	Yes	No	No	Yes	No

Education

Access to formal/informal education services at site:	Yes
Type of formal education accessible at site:	Primary
Distance to nearest Pre-primary education facility:	N/A
Distance to nearest primary education facility:	<1km
Distance to nearest secondary education facility:	N/A
number of School aged children for pre-primary	1057
% of children at the site attending pre-primary school	N/A
Number of School aged children for Primary	2264
% of children at the site attending primary school	50 to 75%
Number of School aged children for secondary schools	50
% of children at the site attending secondary school	N/A
Number of School aged children for Post-secondary schools	N/A
% of children at the site attending Post-secondary school	N/A
Presence of early childhood development activities.	No

Food & Nutrition**

** Distribution of food is on going across campsites to the affected population. For more information, please reach out to camp/site or district council for recent data/information.

INTERNATIONAL ORGANIZATION FOR MIGRATIONS (IOM)

Data Collection Techniques: Key informant interview with Camp Management Committees (CMCs) at the site and site level direct observation. Camp site data/information is updated every time once new rounds are made as such information provided here can rapidly change.

DISCLAIMER: The depiction and use of geographic names, and related data shown on spacial location and included in this report are not warranted to be error free nor do they imply judgment on the legal status of any territory, endorsement or acceptance of such boundaries by IOM.

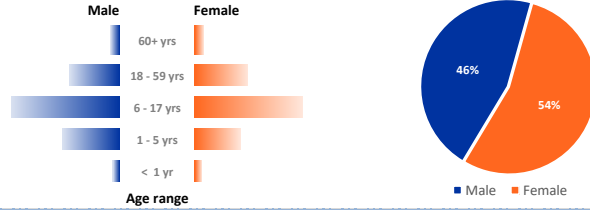
Contact: KATSALA Lloyd: <https://dtm.iom.int/malawi>

For any information extracted from this document, whether cited, paraphrased or used in any way, the source must be indicated as follows:

"Source: International Organization for Migration (IOM), [April, 2023], Displacement Tracking Matrix (DTM)".

DTM Response to Tropical Cyclone Freddy is Supported by:

Site Overview	
Site ID:	MWI_FDY_158
GPS longitude:	34.9316607
GPS latitude:	-16.515544
Approximate site start date:	15-Mar-23
Site type:	Collective Settlement/Centre
Accessibility:	Yes
SMC at site:	Yes
SMA at site:	No
Type of SMA:	N/A
District of Assessment:	Chikwawa
TA of Assessment:	TA Ngabu



Population & Demographics

4,710 IDPs
785 Households

Shelter

Most common type of shelter:	School
Living outside (no shelter):	50 to 75%
Living indoors (solid walls):	(25 to 50)%
Living in makeshift/self-made shelter:	None
Living in tents:	None
Dwelling completely destroyed back home (# of HH):	395
Dwelling partially destroyed back home (# of HH):	390
Camp Management Committee received CCCM training:	No
Camp management committee makeup:	IDPs Only

Mobility

Names of the GVH/Wards where the majority IDP are coming:	Nkhwangwa
Names of the T/A(s) where the majority of the IDP are coming:	Ngabu
Are the majority of IDPs intend to move out of the sites?	Yes
# of HH indicate that they want to return	785
Camp need for relocation	No

Needs and Challenges preventing the IDPs from returning	
Money for rental Payment	No
Shelter construction Materials	Yes
Daily upkeep for home use when return	No
Security threats at the place of origin	No
Livelihood Opportunity	No
Others	No

WASH

Availability of potable safe water source:	Yes
Availability of functional toilets:	Yes
Number of functioning toilets:	8
Average number of IDPs per functioning toilet:	589
Number of non-functioning toilets:	4
Separate male and female latrines:	Not reported
Separate male and female bathing areas:	Yes

Health

Availability of health service:	Irregular
Is the site visited by health personnel?	Yes
Frequency of site visit by health personnel:	Weekly
Distance to nearest health centre facility:	Not reported
Three most prevalent health problems	
Malaria	Pneumonia
	Cough and flu

Communication

Main topic on which the community needs information on:	
Access To Services	<input type="checkbox"/>
Distribution	<input checked="" type="checkbox"/>
Registration	<input checked="" type="checkbox"/>
Shelter	<input checked="" type="checkbox"/>
Safety and Security	<input type="checkbox"/>
How to get information	<input type="checkbox"/>
Other Relief Assistance	<input type="checkbox"/>
Situation In Areas Of Origin	<input checked="" type="checkbox"/>
Other	<input type="checkbox"/>
None	<input type="checkbox"/>
Travel opportunities discussed within the community	No
Destination for discussed travel opportunities	N/A
Region of destination:	N/A
District of destination:	N/A

Vulnerabilities

52 Pregnant women
142 Lactating mothers

Protection of Children, Women, and Other vulnerable groups

Security on-site/settlement areas:	Yes
Security incidents are reported on-site	No
Presence of a complaints response mechanism on site?	Yes
Referral mechanism for GBV survivors present on-site	No
Child Protection referral pathway established and operational:	Yes
Availability of adequate lighting in the majority of communal points:	No lighting

NFI

Top 5 NFI needed but not accessible to IDPs in the site	
Top 1	Items for sleeping (mats, blankets, Mosquito nets...etc)
Top 2	Kitchen items
Top 3	Tarpaulins
Top 4	Clothes
Top 5	Hygiene products (for personal hygiene)

Has the camp/site received any kind of Shelter and NFI? **Yes**

Emergency/transitional Shelter	Sheltering tool kit	Tarpaulin	Blankets	Solar Lamp/Lighting	Sleeping Mats	Mosquito nets	Clothes
No	No	No	Yes	No	No	No	No

Education

Access to formal/informal education services at site:	Yes
Type of formal education accessible at site:	Pre-primary
Distance to nearest Pre-primary education facility:	<1km
Distance to nearest primary education facility:	<1km
Distance to nearest secondary education facility:	N/A
number of School aged children for pre-primary	112
% of children at the site attending pre-primary school	0 to 25%
Number of School aged children for Primary	300
% of children at the site attending primary school	0 to 25%
Number of School aged children for secondary schools	0
% of children at the site attending secondary school	None
Number of School aged children for Post-secondary schools	0
% of children at the site attending Post-secondary school	None
Presence of early childhood development activities.	No

Food & Nutrition**

** Distribution of food is on going across campsites to the affected population. For more information, please reach out to camp/site or district council for recent data/information.

INTERNATIONAL ORGANIZATION FOR MIGRATIONS (IOM)

Data Collection Techniques: Key informant interview with Camp Management Committees (CMCs) at the site and site level direct observation. Camp site data/information is updated every time once new rounds are made as such information provided here can rapidly change.

DISCLAIMER: The depiction and use of geographic names, and related data shown on spacial location and included in this report are not warranted to be error free nor do they imply judgment on the legal status of any territory, endorsement or acceptance of such boundaries by IOM.

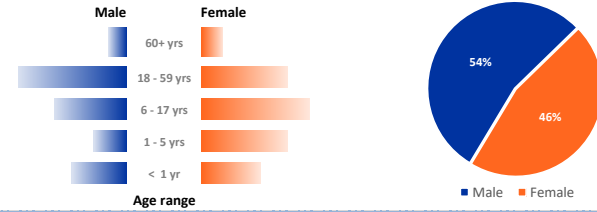
Contact: KATSALA Lloyd: <https://dtm.iom.int/malawi>

For any information extracted from this document, whether cited, paraphrased or used in any way, the source must be indicated as follows:

Source: International Organization for Migration (IOM), [April, 2023], Displacement Tracking Matrix (DTM)

DTM Response to Tropical Cyclone Freddy is Supported by:

Site Overview	
Site ID:	MWI_FDY_013
GPS longitude:	34.9513846
GPS latitude:	-15.7796763
Approximate site start date:	15-Mar-23
Site type:	Host Communities
Accessibility:	Yes
SMC at site:	Yes
SMA at site:	Yes
Type of SMA:	Local NGO
District of Assessment:	Blantyre
TA of Assessment:	TA Kuntaja



Population & Demographics

146 IDPs
109 Households

Shelter

Most common type of shelter:	School
Living outside (no shelter):	None
Living indoors (solid walls):	75 - 100%
Living in makeshift/self-made shelter:	None
Living in tents:	None
Dwelling completely destroyed back home (# of HH):	109
Dwelling partially destroyed back home (# of HH):	0
Camp Management Committee received CCCM training:	Yes
Camp management committee makeup:	IDPs Only

Mobility

Names of the GVH/Wards where the majority IDP are coming:	Group village zinganguwo
Names of the T/A(s) where the majority of the IDP are coming:	Chepadi, che ideni, che piti, che lapken, group zinganguwo
Are the majority of IDPs intend to move out of the sites?	Yes
# of HH indicate that they want to return	109
Camp need for relocation	Yes

Needs and Challenges preventing the IDPs from returning

Money for rental Payment	No
Shelter construction Materials	Yes
Daily upkeep for home use when return	No
Security threats at the place of origin	No
Livelihood Opportunity	No
Others	No

WASH

Availability of potable safe water source:	Yes
Availability of functional toilets:	Yes
Number of functioning toilets:	5
Average number of IDPs per functioning toilet:	29
Number of non-functioning toilets:	0
Separate male and female latrines:	Not reported
Separate male and female bathing areas:	Yes

Health

Availability of health service:	Yes
Is the site visited by health personnel?	Yes
Frequency of site visit by health personnel:	Weekly
Distance to nearest health centre facility:	Not reported
Three most prevalent health problems	
Malaria	Cough and flue
	Diarrhea

Communication

Main topic on which the community needs information on:

Access To Services	<input type="checkbox"/>
Distribution	<input type="checkbox"/>
Registration	<input type="checkbox"/>
Shelter	<input checked="" type="checkbox"/>
Safety and Security	<input type="checkbox"/>
How to get information	<input type="checkbox"/>
Other Relief Assistance	<input type="checkbox"/>
Situation In Areas Of Origin	<input type="checkbox"/>
Other	<input type="checkbox"/>
None	<input type="checkbox"/>

Travel opportunities discussed within the community	Yes
Destination for discussed travel opportunities	Within the country
Region of destination:	Southern
District of destination:	Blantyre

Vulnerabilities

5 Pregnant women
8 Lactating mothers

Protection of Children, Women, and Other vulnerable groups

Security on-site/settlement areas:	Yes
Security incidents are reported on-site	Yes
Presence of a complaints response mechanism on site?	Yes
Referral mechanism for GBV survivors present on-site	Yes
Child Protection referral pathway established and operational:	Yes
Availability of adequate lighting in the majority of communal points:	No lighting

NFI

Top 5 NFI needed but not accessible to IDPs in the site	
Top 1	Kitchen items
Top 2	Clothes
Top 3	Items for sleeping (mats, blankets, Mosquito nets..etc)
Top 4	Closed containers to transport and/or store water
Top 5	Hygiene products (for personal hygiene)

Has the camp/site received any kind of Shelter and NFI? **Yes**

Emergency/transitional Shelter	Sheltering tool kit	Tarpaulin	Blankets	Solar Lamp/Lighting	Sleeping Mats	Mosquito nets	Clothes
No	Yes	No	No	No	No	No	No

Education

Access to formal/informal education services at site:	Yes
Type of formal education accessible at site:	Primary
Distance to nearest Pre-primary education facility:	N/A
Distance to nearest primary education facility:	<1km
Distance to nearest secondary education facility:	N/A
number of School aged children for pre-primary	25
% of children at the site attending pre-primary school	N/A
Number of School aged children for Primary	40
% of children at the site attending primary school	N/A
Number of School aged children for secondary schools	5
% of children at the site attending secondary school	N/A
Number of School aged children for Post-secondary schools	5
% of children at the site attending Post-secondary school	N/A
Presence of early childhood development activities.	Yes

Food & Nutrition**

** Distribution of food is on going across campsites to the affected population. For more information, please reach out to camp/site or district council for recent data/information.

INTERNATIONAL ORGANIZATION FOR MIGRATIONS (IOM)

Data Collection Techniques: Key informant interview with Camp Management Committees (CMCs) at the site and site level direct observation. Camp site data/information is updated every time once new rounds are made as such information provided here can rapidly change.

DISCLAIMER: The depiction and use of geographic names, and related data shown on spacial location and included in this report are not warranted to be error free nor do they imply judgment on the legal status of any territory, endorsement or acceptance of such boundaries by IOM.

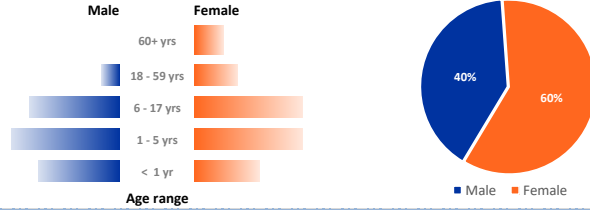
Contact: KATSALA Lloyd: <https://dtm.iom.int/malawi>

For any information extracted from this document, whether cited, paraphrased or used in any way, the source must be indicated as follows:

Source: International Organization for Migration (IOM), [April, 2023], Displacement Tracking Matrix (DTM)

DTM Response to Tropical Cyclone Freddy is Supported by:

Site Overview	
Site ID:	MWI_FDY_161
GPS longitude:	34.9512565
GPS latitude:	-15.7796149
Approximate site start date:	15-Mar-23
Site type:	Camp/Site
Accessibility:	Yes
SMC at site:	Yes
SMA at site:	No
Type of SMA:	N/A
District of Assessment:	Blantyre
TA of Assessment:	TA Kuntaja



Population & Demographics

82 IDPs **30** Households

Shelter

Most common type of shelter:	School
Living outside (no shelter):	None
Living indoors (solid walls):	(75-100)%
Living in makeshift/self-made shelter:	None
Living in tents:	None
Dwelling completely destroyed back home (# of HH):	14
Dwelling partially destroyed back home (# of HH):	16
Camp Management Committee received CCCM training:	No
Camp management committee makeup:	IDPs Only

Mobility

Names of the GVH/Wards where the majority IDP are coming:	Zinganguwo
Names of the T/A(s) where the majority of the IDP are coming:	Kuntaja
Are the majority of IDPs intend to move out of the sites?	Yes
# of HH indicate that they want to return	30
Camp need for relocation	No

Needs and Challenges preventing the IDPs from returning	
Money for rental Payment	No
Shelter construction Materials	Yes
Daily upkeep for home use when return	No
Security threats at the place of origin	No
Livelihood Opportunity	Yes
Others	No

WASH

Availability of potable safe water source:	Yes
Availability of functional toilets:	Yes
Number of functioning toilets:	20
Average number of IDPs per functioning toilet:	4
Number of non-functioning toilets:	0
Separate male and female latrines:	Not reported
Separate male and female bathing areas:	No

Health

Availability of health service:	Once a week
Is the site visited by health personnel?	Yes
Frequency of site visit by health personnel:	Weekly
Distance to nearest health centre facility:	Not reported

Three most prevalent health problems		
Malaria	Cough and flue	Diarrhea

Communication

Main topic on which the community needs information on:

Access To Services	<input checked="" type="checkbox"/>
Distribution	<input type="checkbox"/>
Registration	<input type="checkbox"/>
Shelter	<input type="checkbox"/>
Safety and Security	<input type="checkbox"/>
How to get information	<input type="checkbox"/>
Other Relief Assistance	<input type="checkbox"/>
Situation In Areas Of Origin	<input type="checkbox"/>
Other	<input type="checkbox"/>
None	<input type="checkbox"/>

Travel opportunities discussed within the community	No
Destination for discussed travel opportunities	N/A
Region of destination:	N/A
District of destination:	N/A

Vulnerabilities

4 Pregnant women **3** Lactating mothers

Protection of Children, Women, and Other vulnerable groups

Security on-site/settlement areas:	No
Security incidents are reported on-site	No
Presence of a complaints response mechanism on site?	Yes
Referral mechanism for GBV survivors present on-site	Yes
Child Protection referral pathway established and operational:	Yes
Availability of adequate lighting in the majority of communal points:	Yes, there is lighting but it is NOT adequate

NFI

Top 5 NFI needed but not accessible to IDPs in the site	
Top 1	Emergency/Transitional shelter
Top 2	Kitchen items
Top 3	Clothes
Top 4	Items for sleeping (mats, blankets, Mosquito nets...etc)
Top 5	Hygiene products (for personal hygiene)

Has the camp/site received any kind of Shelter and NFI? **Yes**

Emergency/transitional Shelter	Sheltering tool kit	Tarpaulin	Blankets	Solar Lamp/Lighting	Sleeping Mats	Mosquito nets	Clothes
No	No	No	Yes	No	No	No	No

Education

Access to formal/informal education services at site:	Yes
Type of formal education accessible at site:	Pre-primary
Distance to nearest Pre-primary education facility:	<1km
Distance to nearest primary education facility:	<1km
Distance to nearest secondary education facility:	<2km
number of School aged children for pre-primary	10
% of children at the site attending pre-primary school	25 to 50%
Number of School aged children for Primary	20
% of children at the site attending primary school	75 to 100%
Number of School aged children for secondary schools	2
% of children at the site attending secondary school	0 to 25%
Number of School aged children for Post-secondary schools	0
% of children at the site attending Post-secondary school	None
Presence of early childhood development activities.	Yes

Food & Nutrition**

** Distribution of food is on going across campsites to the affected population. For more information, please reach out to camp/site or district council for recent data/information.

INTERNATIONAL ORGANIZATION FOR MIGRATIONS (IOM)

Data Collection Techniques: Key informant interview with Camp Management Committees (CMCs) at the site and site level direct observation. Camp site data/information is updated every time once new rounds are made as such information provided here can rapidly change.

DISCLAIMER: The depiction and use of geographic names, and related data shown on spacial location and included in this report are not warranted to be error free nor do they imply judgment on the legal status of any territory, endorsement or acceptance of such boundaries by IOM.

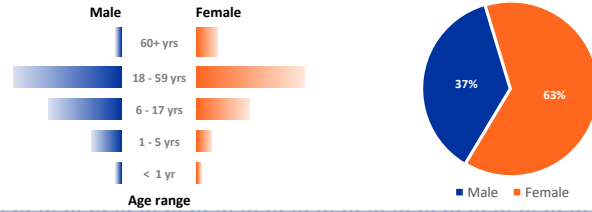
Contact: KATSALA Lloyd: <https://dtm.iom.int/malawi>

For any information extracted from this document, whether cited, paraphrased or used in any way, the source must be indicated as follows:

"Source: International Organization for Migration (IOM), [April, 2023], Displacement Tracking Matrix (DTM)".

DTM Response to Tropical Cyclone Freddy is Supported by:

Site Overview	
Site ID:	MWI_FDY_003
GPS longitude:	35.0386092
GPS latitude:	-15.5805869
Approximate site start date:	15-Mar-23
Site type:	Host Communities
Accessibility:	Yes
SMC at site:	No
SMA at site:	No
Type of SMA:	N/A
District of Assessment:	Blantyre
TA of Assessment:	TA Kapeni



Population & Demographics

207 IDPs **77** Households

Shelter

Most common type of shelter:	School
Living outside (no shelter):	0 - 25%
Living indoors (solid walls):	50 - 75%
Living in makeshift/self-made shelter:	None
Living in tents:	None
Dwelling completely destroyed back home (# of HH):	24
Dwelling partially destroyed back home (# of HH):	53
Camp Management Committee received CCCM training:	No
Camp management committee makeup:	Both IDPs and Non-IDPs

Mobility

Names of the GVH/Wards where the majority IDP are coming:	Jamson 2
Names of the T/A(s) where the majority of the IDP are coming:	Kapeni
Are the majority of IDPs intend to move out of the sites?	Yes
# of HH indicate that they want to return	77
Camp need for relocation	Yes

Needs and Challenges preventing the IDPs from returning	
Money for rental Payment	No
Shelter construction Materials	Yes
Daily upkeep for home use when return	Yes
Security threats at the place of origin	No
Livelihood Opportunity	No
Others	No

WASH

Availability of potable safe water source:	Yes
Availability of functional toilets:	Yes
Number of functioning toilets:	1
Average number of IDPs per functioning toilet:	207
Number of non-functioning toilets:	0
Separate male and female latrines:	Not reported
Separate male and female bathing areas:	Yes

Health

Availability of health service:	No
Is the site visited by health personnel?	Yes
Frequency of site visit by health personnel:	Once since the IDP site was established
Distance to nearest health centre facility:	Not reported
Three most prevalent health problems	
Malaria	Cough and flue
	Diarrhea

Communication

Main topic on which the community needs information on:	
Access To Services	<input type="checkbox"/>
Distribution	<input checked="" type="checkbox"/>
Registration	<input type="checkbox"/>
Shelter	<input checked="" type="checkbox"/>
Safety and Security	<input type="checkbox"/>
How to get information	<input checked="" type="checkbox"/>
Other Relief Assistance	<input checked="" type="checkbox"/>
Situation In Areas Of Origin	<input type="checkbox"/>
Other	<input type="checkbox"/>
None	<input type="checkbox"/>
Travel opportunities discussed within the community	No
Destination for discussed travel opportunities	N/A
Region of destination:	N/A
District of destination:	N/A

Vulnerabilities

3 Pregnant women **5** Lactating mothers

Protection of Children, Women, and Other vulnerable groups

Security on-site/settlement areas:	Yes
Security incidents are reported on-site	No
Presence of a complaints response mechanism on site?	No
Referral mechanism for GBV survivors present on-site	No
Child Protection referral pathway established and operational:	No
Availability of adequate lighting in the majority of communal points:	No lighting

NFI

Top 5 NFI needed but not accessible to IDPs in the site	
Top 1	Emergency/Transitional shelter
Top 2	Items for sleeping (mats, blankets, Mosquito nets..etc)
Top 3	Kitchen items
Top 4	Clothes
Top 5	Hygiene products (for personal hygiene)

Has the camp/site received any kind of Shelter and NFI?								Yes
Emergency/transitional Shelter	Sheltering tool kit	Tarpaulin	Blankets	Solar Lamp/Lighting	Sleeping Mats	Mosquito nets	Clothes	
No	No	No	Yes	No	No	No	Yes	

Education

Access to formal/informal education services at site:	Yes
Type of formal education accessible at site:	Primary
Distance to nearest Pre-primary education facility:	N/A
Distance to nearest primary education facility:	<1km
Distance to nearest secondary education facility:	N/A
number of School aged children for pre-primary	20
% of children at the site attending pre-primary school	N/A
Number of School aged children for Primary	59
% of children at the site attending primary school	N/A
Number of School aged children for secondary schools	5
% of children at the site attending secondary school	N/A
Number of School aged children for Post-secondary schools	0
% of children at the site attending Post-secondary school	N/A
Presence of early childhood development activities.	Yes

Food & Nutrition**

** Distribution of food is on going across campsites to the affected population. For more information, please reach out to camp/site or district council for recent data/information.

INTERNATIONAL ORGANIZATION FOR MIGRATIONS (IOM)

Data Collection Techniques: Key informant interview with Camp Management Committees (CMCs) at the site and site level direct observation. Camp site data/information is updated every time once new rounds are made as such information provided here can rapidly change.

DISCLAIMER: The depiction and use of geographic names, and related data shown on spacial location and included in this report are not warranted to be error free nor do they imply judgment on the legal status of any territory, endorsement or acceptance of such boundaries by IOM.

Contact: KATSALA Lloyd: <https://dtm.iom.int/malawi>

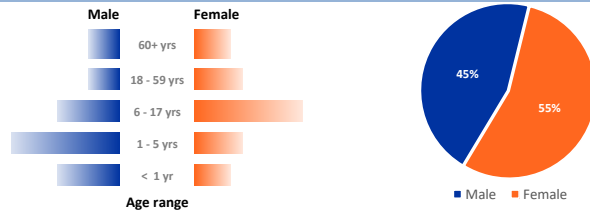
For any information extracted from this document, whether cited, paraphrased or used in any way, the source must be indicated as follows:

Source: International Organization for Migration (IOM), [April, 2023], Displacement Tracking Matrix (DTM)

DTM Response to Tropical Cyclone Freddy is Supported by:



Site Overview	
Site ID:	MWI_FDY_130
GPS longitude:	35.0119056
GPS latitude:	-15.7630472
Approximate site start date:	15-Mar-23
Site type:	Camp/Site
Accessibility:	Yes
SMC at site:	No
SMA at site:	No
Type of SMA:	N/A
District of Assessment:	Blantyre
TA of Assessment:	TA Machinjiri



Population & Demographics

42 IDPs **17** Households

Shelter

Most common type of shelter:	Host Family House
Living outside (no shelter):	None
Living indoors (solid walls):	(75-100)%
Living in makeshift/self-made shelter:	None
Living in tents:	None
Dwelling completely destroyed back home (# of HH):	3
Dwelling partially destroyed back home (# of HH):	14
Camp Management Committee received CCCM training:	No
Camp management committee makeup:	IDPs Only

Mobility

Names of the GVH/Wards where the majority IDP are coming:	Magasa
Names of the T/A(s) where the majority of the IDP are coming:	Machinjiri
Are the majority of IDPs intend to move out of the sites?	Yes
# of HH indicate that they want to return	17
Camp need for relocation	No

Needs and Challenges preventing the IDPs from returning	
Money for rental Payment	Yes
Shelter construction Materials	Yes
Daily upkeep for home use when return	No
Security threats at the place of origin	No
Livelihood Opportunity	Yes
Others	No

WASH

Availability of potable safe water source:	Yes
Availability of functional toilets:	Yes
Number of functioning toilets:	2
Average number of IDPs per functioning toilet:	21
Number of non-functioning toilets:	0
Separate male and female latrines:	Not reported
Separate male and female bathing areas:	Yes

Health

Availability of health service:	Once a month
Is the site visited by health personnel?	Yes
Frequency of site visit by health personnel:	Weekly
Distance to nearest health centre facility:	Not reported
Three most prevalent health problems	
Malaria	Cough and flue
	Other

Communication

Main topic on which the community needs information on:

Access To Services	<input checked="" type="checkbox"/>
Distribution	<input type="checkbox"/>
Registration	<input type="checkbox"/>
Shelter	<input type="checkbox"/>
Safety and Security	<input type="checkbox"/>
How to get information	<input type="checkbox"/>
Other Relief Assistance	<input type="checkbox"/>
Situation In Areas Of Origin	<input type="checkbox"/>
Other	<input type="checkbox"/>
None	<input type="checkbox"/>
Travel opportunities discussed within the community	No
Destination for discussed travel opportunities	N/A
Region of destination:	N/A
District of destination:	N/A

Vulnerabilities

2 Pregnant women **3** Lactating mothers

Protection of Children, Women, and Other vulnerable groups

Security on-site/settlement areas:	Yes
Security incidents are reported on-site	No
Presence of a complaints response mechanism on site?	Yes
Referral mechanism for GBV survivors present on-site	No
Child Protection referral pathway established and operational:	No
Availability of adequate lighting in the majority of communal points:	Yes, there is lighting but it is NOT adequate

NFI

Top 5 NFI needed but not accessible to IDPs in the site	
Top 1	Emergency/Transitional shelter
Top 2	Kitchen items
Top 3	Clothes
Top 4	Items for sleeping (mats, blankets, Mosquito nets...etc)
Top 5	Hygiene products (for personal hygiene)

Has the camp/site received any kind of Shelter and NFI? No

Emergency/transitional Shelter	Sheltering tool kit	Tarpaulin	Blankets	Solar Lamp/Lighting	Sleeping Mats	Mosquito nets	Clothes
No	No	No	No	No	No	No	No

Education

Access to formal/informal education services at site:	Yes
Type of formal education accessible at site:	Primary
Distance to nearest Pre-primary education facility:	N/A
Distance to nearest primary education facility:	<1km
Distance to nearest secondary education facility:	N/A
number of School aged children for pre-primary	0
% of children at the site attending pre-primary school	None
Number of School aged children for Primary	8
% of children at the site attending primary school	50 to 75%
Number of School aged children for secondary schools	0
% of children at the site attending secondary school	None
Number of School aged children for Post-secondary schools	0
% of children at the site attending Post-secondary school	None
Presence of early childhood development activities.	No

Food & Nutrition**

** Distribution of food is on going across campsites to the affected population. For more information, please reach out to camp/site or district council for recent data/information.

INTERNATIONAL ORGANIZATION FOR MIGRATIONS (IOM)

Data Collection Techniques: Key informant interview with Camp Management Committees (CMCs) at the site and site level direct observation. Camp site data/information is updated every time once new rounds are made as such information provided here can rapidly change.

DISCLAIMER: The depiction and use of geographic names, and related data shown on spacial location and included in this report are not warranted to be error free nor do they imply judgment on the legal status of any territory, endorsement or acceptance of such boundaries by IOM.

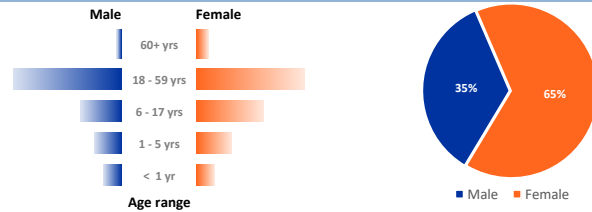
Contact: KATSALA Lloyd: <https://dtm.iom.int/malawi>

For any information extracted from this document, whether cited, paraphrased or used in any way, the source must be indicated as follows:

Source: International Organization for Migration (IOM), [April, 2023], Displacement Tracking Matrix (DTM)

DTM Response to Tropical Cyclone Freddy is Supported by:

Site Overview	
Site ID:	MWI_FDY_092
GPS longitude:	35.04102193
GPS latitude:	-15.61783649
Approximate site start date:	15-Mar-23
Site type:	Host Communities
Accessibility:	Yes
SMC at site:	Yes
SMA at site:	No
Type of SMA:	N/A
District of Assessment:	Blantyre
TA of Assessment:	TA Kapeni



Population & Demographics

126 IDPs **49** Households

Shelter	Communal House
Most common type of shelter:	Communal House
Living outside (no shelter):	None
Living indoors (solid walls):	75 - 100%
Living in makeshift/self-made shelter:	None
Living in tents:	None
Dwelling completely destroyed back home (# of HH):	49
Dwelling partially destroyed back home (# of HH):	0
Camp Management Committee received CCCM training:	No
Camp management committee makeup:	IDPs Only

Mobility	Udanini, pasani
Names of the GVH/Wards where the majority IDP are coming:	Udanini, pasani
Names of the T/A(s) where the majority of the IDP are coming:	Kapeni
Are the majority of IDPs intend to move out of the sites?	Yes
# of HH indicate that they want to return	49
Camp need for relocation	Yes

Needs and Challenges preventing the IDPs from returning	
Money for rental Payment	No
Shelter construction Materials	Yes
Daily upkeep for home use when return	Yes
Security threats at the place of origin	No
Livelihood Opportunity	Yes
Others	No

WASH	
Availability of potable safe water source:	No
Availability of functional toilets:	Yes
Number of functioning toilets:	2
Average number of IDPs per functioning toilet:	63
Number of non-functioning toilets:	0
Separate male and female latrines:	Not reported
Separate male and female bathing areas:	Yes

Health	
Availability of health service:	No
Is the site visited by health personnel?	No
Frequency of site visit by health personnel:	Not applicable
Distance to nearest health centre facility:	Not reported
Three most prevalent health problems	
Malaria	Cough and flue
	Diarrhea

Communication	
Main topic on which the community needs information on:	
Access To Services	<input type="checkbox"/>
Distribution	<input type="checkbox"/>
Registration	<input type="checkbox"/>
Shelter	<input checked="" type="checkbox"/>
Safety and Security	<input type="checkbox"/>
How to get information	<input type="checkbox"/>
Other Relief Assistance	<input checked="" type="checkbox"/>
Situation In Areas Of Origin	<input type="checkbox"/>
Other	<input type="checkbox"/>
None	<input type="checkbox"/>
Travel opportunities discussed within the community	No
Destination for discussed travel opportunities	N/A
Region of destination:	N/A
District of destination:	N/A

Vulnerabilities

0 Pregnant women **2** Lactating mothers

Protection of Children, Women, and Other vulnerable groups	
Security on-site/settlement areas:	No
Security incidents are reported on-site	No
Presence of a complaints response mechanism on site?	Yes
Referral mechanism for GBV survivors present on-site	No
Child Protection referral pathway established and operational:	No
Availability of adequate lighting in the majority of communal points:	No lighting

NFI
Top 5 NFI needed but not accessible to IDPs in the site
Top 1 Items for sleeping (mats, blankets, Mosquito nets...etc)
Top 2 Kitchen items
Top 3 Stove and cooking fuel
Top 4 Emergency/Transitional shelter
Top 5 Closed containers to transport and/or store water

Has the camp/site received any kind of Shelter and NFI?								No
Emergency/transitional Shelter	Sheltering tool kit	Tarpaulin	Blankets	Solar Lamp/Lighting	Sleeping Mats	Mosquito nets	Clothes	
N/A	N/A	N/A	N/A	N/A	N/A	N/A	N/A	

Education	
Access to formal/informal education services at site:	Yes
Type of formal education accessible at site:	Primary
Distance to nearest Pre-primary education facility:	N/A
Distance to nearest primary education facility:	< 5Km
Distance to nearest secondary education facility:	N/A
number of School aged children for pre-primary	18
% of children at the site attending pre-primary school	N/A
Number of School aged children for Primary	32
% of children at the site attending primary school	N/A
Number of School aged children for secondary schools	0
% of children at the site attending secondary school	N/A
Number of School aged children for Post-secondary schools	0
% of children at the site attending Post-secondary school	N/A
Presence of early childhood development activities.	No

Food & Nutrition**
** Distribution of food is on going across campsites to the affected population. For more information, please reach out to camp/site or district council for recent data/information.

INTERNATIONAL ORGANIZATION FOR MIGRATIONS (IOM)

Data Collection Techniques: Key informant interview with Camp Management Committees (CMCs) at the site and site level direct observation. Camp site data/information is updated every time once new rounds are made as such information provided here can rapidly change.

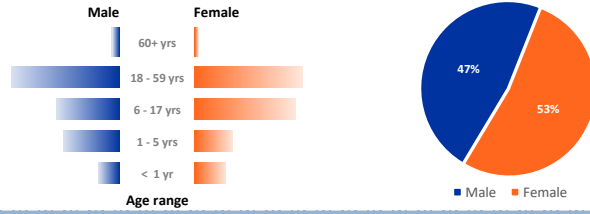
DISCLAIMER: The depiction and use of geographic names, and related data shown on spacial location and included in this report are not warranted to be error free nor do they imply judgment on the legal status of any territory, endorsement or acceptance of such boundaries by IOM.

Contact: KATSALA Lloyd: <https://dtm.iom.int/malawi>
For any information extracted from this document, whether cited, paraphrased or used in any way, the source must be indicated as follows:
"Source: International Organization for Migration (IOM), [April, 2023], Displacement Tracking Matrix (DTM)".

DTM Response to Tropical Cyclone Freddy is Supported by:



Site Overview	
Site ID:	MWI_FDY_137
GPS longitude:	35.05277317
GPS latitude:	-15.62075906
Approximate site start date:	15-Mar-23
Site type:	Camp/Site
Accessibility:	Yes
SMC at site:	Yes
SMA at site:	No
Type of SMA:	N/A
District of Assessment:	Blantyre
TA of Assessment:	TA Makata



Population & Demographics

154 IDPs **62** Households

Shelter	Response
Most common type of shelter:	School
Living outside (no shelter):	None
Living indoors (solid walls):	(75-100)%
Living in makeshift/self-made shelter:	None
Living in tents:	None
Dwelling completely destroyed back home (# of HH):	51
Dwelling partially destroyed back home (# of HH):	11
Camp Management Committee received CCCM training:	No
Camp management committee makeup:	Both IDPs and Non-IDPs

Mobility	Response
Names of the GVH/Wards where the majority IDP are coming:	Namphungo
Names of the T/A(s) where the majority of the IDP are coming:	Makata
Are the majority of IDPs intend to move out of the sites?	Yes
# of HH indicate that they want to return	62
Camp need for relocation	Yes

Needs and Challenges preventing the IDPs from returning	
Money for rental Payment	No
Shelter construction Materials	Yes
Daily upkeep for home use when return	Yes
Security threats at the place of origin	No
Livelihood Opportunity	No
Others	No

WASH	Response
Availability of potable safe water source:	Yes
Availability of functional toilets:	Yes
Number of functioning toilets:	9
Average number of IDPs per functioning toilet:	17
Number of non-functioning toilets:	2
Separate male and female latrines:	Not reported
Separate male and female bathing areas:	No

Health	Response
Availability of health service:	Irregular
Is the site visited by health personnel?	No
Frequency of site visit by health personnel:	Not applicable
Distance to nearest health centre facility:	Not reported
Three most prevalent health problems	
Diarrhea	Malaria
	Pneumonia

Communication	
Main topic on which the community needs information on:	
Access To Services	<input type="checkbox"/>
Distribution	<input type="checkbox"/>
Registration	<input type="checkbox"/>
Shelter	<input checked="" type="checkbox"/>
Safety and Security	<input checked="" type="checkbox"/>
How to get information	<input type="checkbox"/>
Other Relief Assistance	<input checked="" type="checkbox"/>
Situation In Areas Of Origin	<input type="checkbox"/>
Other	<input checked="" type="checkbox"/>
None	<input type="checkbox"/>
Travel opportunities discussed within the community	No
Destination for discussed travel opportunities	N/A
Region of destination:	N/A
District of destination:	N/A

Vulnerabilities

2 Pregnant women **11** Lactating mothers

Protection of Children, Women, and Other vulnerable groups	Response
Security on-site/settlement areas:	No
Security incidents are reported on-site	Yes
Presence of a complaints response mechanism on site?	Yes
Referral mechanism for GBV survivors present on-site	No
Child Protection referral pathway established and operational:	No
Availability of adequate lighting in the majority of communal points:	Yes, there is lighting but it is NOT adequate

NFI	
Top 5 NFI needed but not accessible to IDPs in the site	
Top 1	Hygiene products (for personal hygiene)
Top 2	Items for sleeping (mats, blankets, Mosquito nets..etc)
Top 3	Emergency/Transitional shelter
Top 4	Kitchen items
Top 5	Clothes

Has the camp/site received any kind of Shelter and NFI?							
Emergency/transitional Shelter	Sheltering tool kit	Tarpaulin	Blankets	Solar Lamp/Lighting	Sleeping Mats	Mosquito nets	Clothes
No	No	No	No	No	No	No	No

Education	Response
Access to formal/informal education services at site:	Yes
Type of formal education accessible at site:	Primary
Distance to nearest Pre-primary education facility:	N/A
Distance to nearest primary education facility:	<2km
Distance to nearest secondary education facility:	N/A
number of School aged children for pre-primary	0
% of children at the site attending pre-primary school	None
Number of School aged children for Primary	24
% of children at the site attending primary school	50 to 75%
Number of School aged children for secondary schools	0
% of children at the site attending secondary school	None
Number of School aged children for Post-secondary schools	0
% of children at the site attending Post-secondary school	None
Presence of early childhood development activities.	No

Food & Nutrition**
** Distribution of food is on going across campsites to the affected population. For more information, please reach out to camp/site or district council for recent data/information.

INTERNATIONAL ORGANIZATION FOR MIGRATIONS (IOM)

Data Collection Techniques: Key informant interview with Camp Management Committees (CMCs) at the site and site level direct observation. Camp site data/information is updated every time once new rounds are made as such information provided here can rapidly change.

DISCLAIMER: The depiction and use of geographic names, and related data shown on spacial location and included in this report are not warranted to be error free nor do they imply judgment on the legal status of any territory, endorsement or acceptance of such boundaries by IOM.

Contact: KATSALA Lloyd: <https://dtm.iom.int/malawi>

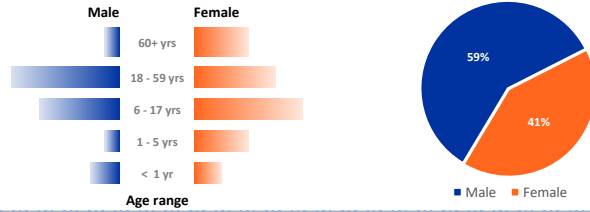
For any information extracted from this document, whether cited, paraphrased or used in any way, the source must be indicated as follows:

Source: International Organization for Migration (IOM), [April, 2023], Displacement Tracking Matrix (DTM)

DTM Response to Tropical Cyclone Freddy is Supported by:



Site Overview	
Site ID:	MWI_FDY_069
GPS longitude:	35.0155188
GPS latitude:	-15.639486
Approximate site start date:	15-Mar-23
Site type:	Camp/Site
Accessibility:	Yes
SMC at site:	Yes
SMA at site:	Yes
Type of SMA:	Local NGO
District of Assessment:	Blantyre
TA of Assessment:	TA Kapeni



Population & Demographics

146 IDPs **98** Households

Shelter

Most common type of shelter:	School
Living outside (no shelter):	None
Living indoors (solid walls):	75 - 100%
Living in makeshift/self-made shelter:	None
Living in tents:	None
Dwelling completely destroyed back home (# of HH):	80
Dwelling partially destroyed back home (# of HH):	18
Camp Management Committee received CCCM training:	Yes
Camp management committee makeups:	Non-IDPs Only

Mobility

Names of the GVH/Wards where the majority IDP are coming:	TA kapeni
Names of the T/A(s) where the majority of the IDP are coming:	TA kapeni
Are the majority of IDPs intend to move out of the sites?	Yes
# of HH indicate that they want to return	98
Camp need for relocation	Yes

Needs and Challenges preventing the IDPs from returning	
Money for rental Payment	No
Shelter construction Materials	Yes
Daily upkeep for home use when return	No
Security threats at the place of origin	No
Livelihood Opportunity	No
Others	No

WASH

Availability of potable safe water source:	Yes
Availability of functional toilets:	Yes
Number of functioning toilets:	4
Average number of IDPs per functioning toilet:	37
Number of non-functioning toilets:	0
Separate male and female latrines:	Not reported
Separate male and female bathing areas:	Yes

Health

Availability of health service:	Yes
Is the site visited by health personnel?	Yes
Frequency of site visit by health personnel:	Monthly
Distance to nearest health centre facility:	Not reported
Three most prevalent health problems	
Malaria	Cough and flue
	Diarrhea

Communication

Main topic on which the community needs information on:	
Access To Services	<input type="checkbox"/>
Distribution	<input type="checkbox"/>
Registration	<input type="checkbox"/>
Shelter	<input checked="" type="checkbox"/>
Safety and Security	<input type="checkbox"/>
How to get information	<input type="checkbox"/>
Other Relief Assistance	<input type="checkbox"/>
Situation In Areas Of Origin	<input type="checkbox"/>
Other	<input type="checkbox"/>
None	<input type="checkbox"/>
Travel opportunities discussed within the community	Yes
Destination for discussed travel opportunities	Within the country
Region of destination:	Southern
District of destination:	Blantyre

Vulnerabilities

3 Pregnant women **11** Lactating mothers

Protection of Children, Women, and Other vulnerable groups

Security on-site/settlement areas:	Yes
Security incidents are reported on-site	Yes
Presence of a complaints response mechanism on site?	Yes
Referral mechanism for GBV survivors present on-site	Yes
Child Protection referral pathway established and operational:	Yes
Availability of adequate lighting in the majority of communal points:	No lighting

NFI

Top 5 NFI needed but not accessible to IDPs in the site	
Top 1	Items for sleeping (mats, blankets, Mosquito nets...etc)
Top 2	Emergency/Transitional shelter
Top 3	Kitchen items
Top 4	Hygiene products (for personal hygiene)
Top 5	Clothes

Has the camp/site received any kind of Shelter and NFI? **Yes**

Emergency/transitional Shelter	Sheltering tool kit	Tarpaulin	Blankets	Solar Lamp/Lighting	Sleeping Mats	Mosquito nets	Clothes
No	No	No	Yes	No	No	No	No

Education

Access to formal/informal education services at site:	Yes
Type of formal education accessible at site:	Primary
Distance to nearest Pre-primary education facility:	N/A
Distance to nearest primary education facility:	<1km
Distance to nearest secondary education facility:	N/A
number of School aged children for pre-primary	15
% of children at the site attending pre-primary school	N/A
Number of School aged children for Primary	48
% of children at the site attending primary school	N/A
Number of School aged children for secondary schools	5
% of children at the site attending secondary school	N/A
Number of School aged children for Post-secondary schools	3
% of children at the site attending Post-secondary school	N/A
Presence of early childhood development activities.	Yes

Food & Nutrition**

** Distribution of food is on going across campsites to the affected population. For more information, please reach out to camp/site or district council for recent data/information.

INTERNATIONAL ORGANIZATION FOR MIGRATIONS (IOM)

Data Collection Techniques: Key informant interview with Camp Management Committees (CMCs) at the site and site level direct observation. Camp site data/information is updated every time once new rounds are made as such information provided here can rapidly change.

DISCLAIMER: The depiction and use of geographic names, and related data shown on spacial location and included in this report are not warranted to be error free nor do they imply judgment on the legal status of any territory, endorsement or acceptance of such boundaries by IOM.

Contact: KATSALA Lloyd: <https://dtm.iom.int/malawi>

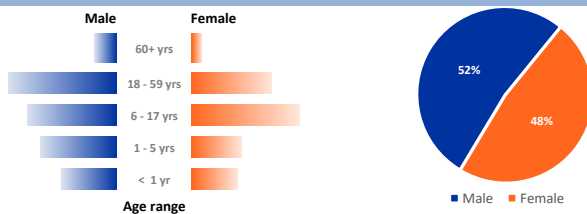
For any information extracted from this document, whether cited, paraphrased or used in any way, the source must be indicated as follows:

Source: International Organization for Migration (IOM), [April, 2023], Displacement Tracking Matrix (DTM)

DTM Response to Tropical Cyclone Freddy is Supported by:



Site Overview	
Site ID:	MWI_FDY_166
GPS longitude:	35.1018988
GPS latitude:	-15.8354395
Approximate site start date:	15-Mar-23
Site type:	Camp/Site
Accessibility:	Yes
SMC at site:	Yes
SMA at site:	Yes
Type of SMA:	Individual/Private
District of Assessment:	Blantyre
TA of Assessment:	TA Machinjili



Population & Demographics

308 IDPs **85** Households

Shelter

Most common type of shelter:	School
Living outside (no shelter):	None
Living indoors (solid walls):	None
Living in makeshift/self-made shelter:	75 _ 100%
Living in tents:	None
Dwelling completely destroyed back home (# of HH):	50
Dwelling partially destroyed back home (# of HH):	35
Camp Management Committee received CCCM training:	Yes
Camp management committee makeup:	Both IDPs and Non-IDPs

Mobility

Names of the GVH/Wards where the majority IDP are coming:	TA machinjiri
Names of the T/A(s) where the majority of the IDP are coming:	TA machinjiri
Are the majority of IDPs intend to move out of the sites?	Yes
# of HH indicate that they want to return	85
Camp need for relocation	Yes

Needs and Challenges preventing the IDPs from returning

Money for rental Payment	No
Shelter construction Materials	Yes
Daily upkeep for home use when return	No
Security threats at the place of origin	No
Livelihood Opportunity	No
Others	No

WASH

Availability of potable safe water source:	Yes
Availability of functional toilets:	Yes
Number of functioning toilets:	2
Average number of IDPs per functioning toilet:	154
Number of non-functioning toilets:	1
Separate male and female latrines:	Not reported
Separate male and female bathing areas:	Yes

Health

Availability of health service:	Twice a week
Is the site visited by health personnel?	Yes
Frequency of site visit by health personnel:	Weekly
Distance to nearest health centre facility:	Not reported
Three most prevalent health problems	
Malaria	Cough and flu
	Diarrhea

Communication

Main topic on which the community needs information on:

Access To Services	<input type="checkbox"/>
Distribution	<input type="checkbox"/>
Registration	<input type="checkbox"/>
Shelter	<input checked="" type="checkbox"/>
Safety and Security	<input type="checkbox"/>
How to get information	<input type="checkbox"/>
Other Relief Assistance	<input type="checkbox"/>
Situation In Areas Of Origin	<input type="checkbox"/>
Other	<input type="checkbox"/>
None	<input type="checkbox"/>

Travel opportunities discussed within the community	Yes
Destination for discussed travel opportunities	Within the country
Region of destination:	Southern
District of destination:	Blantyre

Vulnerabilities

3 Pregnant women **10** Lactating mothers

Protection of Children, Women, and Other vulnerable groups

Security on-site/settlement areas:	Yes
Security incidents are reported on-site	Yes
Presence of a complaints response mechanism on site?	Yes
Referral mechanism for GBV survivors present on-site	Yes
Child Protection referral pathway established and operational:	Yes
Availability of adequate lighting in the majority of communal points:	No lighting

NFI

Top 5 NFI needed but not accessible to IDPs in the site	
Top 1	Items for sleeping (mats, blankets, Mosquito nets...etc)
Top 2	Tarpaulins
Top 3	Clothes
Top 4	Hygiene products (for personal hygiene)
Top 5	Emergency/Transitional shelter

Has the camp/site received any kind of Shelter and NFI? **Yes**

Emergency/transitional Shelter	Sheltering tool kit	Tarpaulin	Blankets	Solar Lamp/Lighting	Sleeping Mats	Mosquito nets	Clothes
No	No	No	Yes	No	No	No	No

Education

Access to formal/informal education services at site:	Yes
Type of formal education accessible at site:	Primary
Distance to nearest Pre-primary education facility:	N/A
Distance to nearest primary education facility:	<1km
Distance to nearest secondary education facility:	N/A
number of School aged children for pre-primary	0
% of children at the site attending pre-primary school	None
Number of School aged children for Primary	20
% of children at the site attending primary school	0 to 25%
Number of School aged children for secondary schools	0
% of children at the site attending secondary school	None
Number of School aged children for Post-secondary schools	0
% of children at the site attending Post-secondary school	None
Presence of early childhood development activities.	Yes

Food & Nutrition**

** Distribution of food is on going across campsites to the affected population. For more information, please reach out to camp/site or district council for recent data/information.

INTERNATIONAL ORGANIZATION FOR MIGRATIONS (IOM)

Data Collection Techniques: Key informant interview with Camp Management Committees (CMCs) at the site and site level direct observation. Camp site data/information is updated every time once new rounds are made as such information provided here can rapidly change.

DISCLAIMER: The depiction and use of geographic names, and related data shown on spacial location and included in this report are not warranted to be error free nor do they imply judgment on the legal status of any territory, endorsement or acceptance of such boundaries by IOM.

Contact: KATSALA Lloyd: <https://dtm.iom.int/malawi>

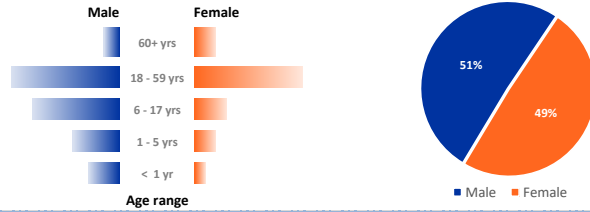
For any information extracted from this document, whether cited, paraphrased or used in any way, the source must be indicated as follows:

Source: International Organization for Migration (IOM), [April, 2023], Displacement Tracking Matrix (DTM)

DTM Response to Tropical Cyclone Freddy is Supported by:



Site Overview	
Site ID:	MWI_FDY_070
GPS longitude:	35.0155364
GPS latitude:	-15.6396759
Approximate site start date:	15-Mar-23
Site type:	Host Communities
Accessibility:	Yes
SMC at site:	Yes
SMA at site:	Yes
Type of SMA:	Local NGO
District of Assessment:	Blantyre
TA of Assessment:	TA Kapeni



Population & Demographics

183 IDPs **90** Households

Shelter

Most common type of shelter:	School
Living outside (no shelter):	None
Living indoors (solid walls):	75 - 100%
Living in makeshift/self-made shelter:	0 - 25%
Living in tents:	None
Dwelling completely destroyed back home (# of HH):	80
Dwelling partially destroyed back home (# of HH):	10
Camp Management Committee received CCCM training:	Yes
Camp management committee makeups:	Non-IDPs Only

Mobility

Names of the GVH/Wards where the majority IDP are coming:	Mpanasi
Names of the T/A(s) where the majority of the IDP are coming:	TA kapeni
Are the majority of IDPs intend to move out of the sites?	Yes
# of HH indicate that they want to return	90
Camp need for relocation	Yes

Needs and Challenges preventing the IDPs from returning	
Money for rental Payment	No
Shelter construction Materials	Yes
Daily upkeep for home use when return	No
Security threats at the place of origin	No
Livelihood Opportunity	No
Others	No

WASH

Availability of potable safe water source:	Yes
Availability of functional toilets:	Yes
Number of functioning toilets:	4
Average number of IDPs per functioning toilet:	46
Number of non-functioning toilets:	0
Separate male and female latrines:	Not reported
Separate male and female bathing areas:	Yes

Health

Availability of health service:	Yes
Is the site visited by health personnel?	Yes
Frequency of site visit by health personnel:	Monthly
Distance to nearest health centre facility:	Not reported
Three most prevalent health problems	
Cough and flue	Malaria
	Diarrhea

Communication

Main topic on which the community needs information on:	
Access To Services	<input type="checkbox"/>
Distribution	<input type="checkbox"/>
Registration	<input type="checkbox"/>
Shelter	<input checked="" type="checkbox"/>
Safety and Security	<input type="checkbox"/>
How to get information	<input type="checkbox"/>
Other Relief Assistance	<input type="checkbox"/>
Situation In Areas Of Origin	<input type="checkbox"/>
Other	<input type="checkbox"/>
None	<input type="checkbox"/>
Travel opportunities discussed within the community	Yes
Destination for discussed travel opportunities	Within the country
Region of destination:	Southern
District of destination:	Blantyre

Vulnerabilities

3 Pregnant women **15** Lactating mothers

Protection of Children, Women, and Other vulnerable groups

Security on-site/settlement areas:	Yes
Security incidents are reported on-site	Yes
Presence of a complaints response mechanism on site?	Yes
Referral mechanism for GBV survivors present on-site	Yes
Child Protection referral pathway established and operational:	Yes
Availability of adequate lighting in the majority of communal points:	No lighting

NFI

Top 5 NFI needed but not accessible to IDPs in the site	
Top 1	Emergency/Transitional shelter
Top 2	Items for sleeping (mats, blankets, Mosquito nets..etc)
Top 3	Kitchen items
Top 4	Clothes
Top 5	Hygiene products (for personal hygiene)

Has the camp/site received any kind of Shelter and NFI? **Yes**

Emergency/ transitional Shelter	Sheltering tool kit	Tarpaulin	Blankets	Solar Lamp/ Lighting	Sleeping Mats	Mosquito nets	Clothes
No	No	No	Yes	No	No	No	No

Education

Access to formal/informal education services at site:	Yes
Type of formal education accessible at site:	Primary
Distance to nearest Pre-primary education facility:	N/A
Distance to nearest primary education facility:	<1km
Distance to nearest secondary education facility:	N/A
number of School aged children for pre-primary	25
% of children at the site attending pre-primary school	N/A
Number of School aged children for Primary	43
% of children at the site attending primary school	N/A
Number of School aged children for secondary schools	5
% of children at the site attending secondary school	N/A
Number of School aged children for Post-secondary schools	10
% of children at the site attending Post-secondary school	N/A
Presence of early childhood development activities.	Yes

Food & Nutrition**

** Distribution of food is on going across campsites to the affected population. For more information, please reach out to camp/site or district council for recent data/information.

INTERNATIONAL ORGANIZATION FOR MIGRATIONS (IOM)

Data Collection Techniques: Key informant interview with Camp Management Committees (CMCs) at the site and site level direct observation. Camp site data/information is updated every time once new rounds are made as such information provided here can rapidly change.

DISCLAIMER: The depiction and use of geographic names, and related data shown on spacial location and included in this report are not warranted to be error free nor do they imply judgment on the legal status of any territory, endorsement or acceptance of such boundaries by IOM.

Contact: KATSALA Lloyd: <https://dtm.iom.int/malawi>

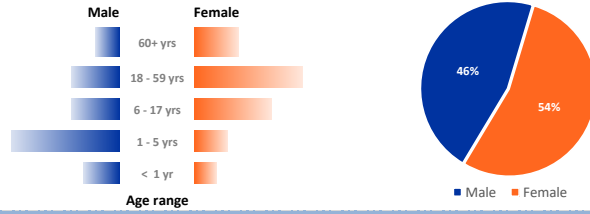
For any information extracted from this document, whether cited, paraphrased or used in any way, the source must be indicated as follows:

Source: International Organization for Migration (IOM), [April, 2023], Displacement Tracking Matrix (DTM)

DTM Response to Tropical Cyclone Freddy is Supported by:



Site Overview	
Site ID:	MWI_FDY_147
GPS longitude:	35.0389801
GPS latitude:	-15.7132916
Approximate site start date:	15-Mar-23
Site type:	Collective Settlement/Centre
Accessibility:	Yes
SMC at site:	Yes
SMA at site:	Yes
Type of SMA:	Individual/Private
District of Assessment:	Blantyre
TA of Assessment:	TA Machinjili



Population & Demographics

239 IDPs
90 Households

Shelter

Most common type of shelter:	Communal House
Living outside (no shelter):	0 to 25%
Living indoors (solid walls):	(25 to 50)%
Living in makeshift/self-made shelter:	25 _ 50%
Living in tents:	25 - 50%
Dwelling completely destroyed back home (# of HH):	40
Dwelling partially destroyed back home (# of HH):	50
Camp Management Committee received CCCM training:	Yes
Camp management committee makeup:	Both IDPs and Non-IDPs

Mobility

Names of the GVH/Wards where the majority IDP are coming:	TA machinjiri
Names of the T/A(s) where the majority of the IDP are coming:	TA machinjiri
Are the majority of IDPs intend to move out of the sites?	Yes
# of HH indicate that they want to return	90
Camp need for relocation	Yes

Needs and Challenges preventing the IDPs from returning	
Money for rental Payment	No
Shelter construction Materials	Yes
Daily upkeep for home use when return	No
Security threats at the place of origin	No
Livelihood Opportunity	No
Others	No

WASH

Availability of potable safe water source:	Yes
Availability of functional toilets:	Yes
Number of functioning toilets:	4
Average number of IDPs per functioning toilet:	60
Number of non-functioning toilets:	1
Separate male and female latrines:	Not reported
Separate male and female bathing areas:	Yes

Health

Availability of health service:	Never
Is the site visited by health personnel?	Yes
Frequency of site visit by health personnel:	Weekly
Distance to nearest health centre facility:	Not reported
Three most prevalent health problems	
Malaria	Cough and flu
	Diarrhea

Communication

Main topic on which the community needs information on:	
Access To Services	<input type="checkbox"/>
Distribution	<input type="checkbox"/>
Registration	<input type="checkbox"/>
Shelter	<input checked="" type="checkbox"/>
Safety and Security	<input type="checkbox"/>
How to get information	<input type="checkbox"/>
Other Relief Assistance	<input type="checkbox"/>
Situation In Areas Of Origin	<input type="checkbox"/>
Other	<input type="checkbox"/>
None	<input type="checkbox"/>
Travel opportunities discussed within the community	Yes
Destination for discussed travel opportunities	Within the country
Region of destination:	Southern
District of destination:	Blantyre

Vulnerabilities

20 Pregnant women
30 Lactating mothers

Protection of Children, Women, and Other vulnerable groups

Security on-site/settlement areas:	Yes
Security incidents are reported on-site	Yes
Presence of a complaints response mechanism on site?	Yes
Referral mechanism for GBV survivors present on-site	Yes
Child Protection referral pathway established and operational:	Yes
Availability of adequate lighting in the majority of communal points:	No lighting

NFI

Top 5 NFI needed but not accessible to IDPs in the site	
Top 1	Items for sleeping (mats, blankets, Mosquito nets...etc)
Top 2	Kitchen items
Top 3	Clothes
Top 4	Hygiene products (for personal hygiene)
Top 5	Emergency/Transitional shelter

Has the camp/site received any kind of Shelter and NFI? **Yes**

Emergency/transitional Shelter	Sheltering tool kit	Tarpaulin	Blankets	Solar Lamp/Lighting	Sleeping Mats	Mosquito nets	Clothes
No	No	No	Yes	No	No	No	No

Education

Access to formal/informal education services at site:	Yes
Type of formal education accessible at site:	Primary
Distance to nearest Pre-primary education facility:	N/A
Distance to nearest primary education facility:	<1km
Distance to nearest secondary education facility:	N/A
number of School aged children for pre-primary	0
% of children at the site attending pre-primary school	None
Number of School aged children for Primary	50
% of children at the site attending primary school	75 to 100%
Number of School aged children for secondary schools	0
% of children at the site attending secondary school	None
Number of School aged children for Post-secondary schools	0
% of children at the site attending Post-secondary school	None
Presence of early childhood development activities.	Yes

Food & Nutrition**

** Distribution of food is on going across campsites to the affected population. For more information, please reach out to camp/site or district council for recent data/information.

INTERNATIONAL ORGANIZATION FOR MIGRATIONS (IOM)

Data Collection Techniques: Key informant interview with Camp Management Committees (CMCs) at the site and site level direct observation. Camp site data/information is updated every time once new rounds are made as such information provided here can rapidly change.

DISCLAIMER: The depiction and use of geographic names, and related data shown on spacial location and included in this report are not warranted to be error free nor do they imply judgment on the legal status of any territory, endorsement or acceptance of such boundaries by IOM.

Contact: KATSALA Lloyd: <https://dtm.iom.int/malawi>

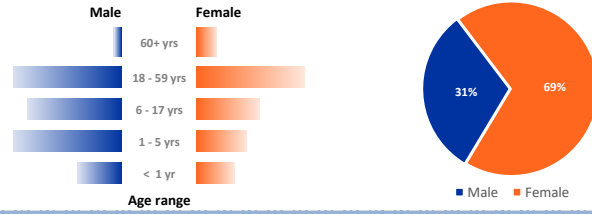
For any information extracted from this document, whether cited, paraphrased or used in any way, the source must be indicated as follows:

"Source: International Organization for Migration (IOM), [April, 2023], Displacement Tracking Matrix (DTM)".

DTM Response to Tropical Cyclone Freddy is Supported by:



Site Overview	
Site ID:	MWI_FDY_156
GPS longitude:	35.0457232
GPS latitude:	-15.702703
Approximate site start date:	15-Mar-23
Site type:	Collective Settlement/Centre
Accessibility:	Yes
SMC at site:	Yes
SMA at site:	Yes
Type of SMA:	Local NGO
District of Assessment:	Biantyre
TA of Assessment:	TA Machinjiri



Population & Demographics

161 IDPs **44** Households

Shelter	Communal House
Most common type of shelter:	Communal House
Living outside (no shelter):	None
Living indoors (solid walls):	(75-100)%
Living in makeshift/self-made shelter:	None
Living in tents:	None
Dwelling completely destroyed back home (# of HH):	30
Dwelling partially destroyed back home (# of HH):	14
Camp Management Committee received CCCM training:	Yes
Camp management committee makeup:	Both IDPs and Non-IDPs

Mobility	Malunga
Names of the GVH/Wards where the majority IDP are coming:	Malunga
Names of the T/A(s) where the majority of the IDP are coming:	Machinjiri
Are the majority of IDPs intend to move out of the sites?	Yes
# of HH indicate that they want to return	44
Camp need for relocation	No

Needs and Challenges preventing the IDPs from returning	
Money for rental Payment	No
Shelter construction Materials	Yes
Daily upkeep for home use when return	Yes
Security threats at the place of origin	No
Livelihood Opportunity	No
Others	No

WASH	Yes
Availability of potable safe water source:	Yes
Availability of functional toilets:	Yes
Number of functioning toilets:	2
Average number of IDPs per functioning toilet:	81
Number of non-functioning toilets:	1
Separate male and female latrines:	Not reported
Separate male and female bathing areas:	Yes

Health	Irregular
Availability of health service:	Irregular
Is the site visited by health personnel?	Yes
Frequency of site visit by health personnel:	Twice or more per week.
Distance to nearest health centre facility:	Not reported
Three most prevalent health problems	
Cough and flue	Malaria
	None

Communication	
Main topic on which the community needs information on:	
Access To Services	<input type="checkbox"/>
Distribution	<input checked="" type="checkbox"/>
Registration	<input type="checkbox"/>
Shelter	<input checked="" type="checkbox"/>
Safety and Security	<input type="checkbox"/>
How to get information	<input checked="" type="checkbox"/>
Other Relief Assistance	<input checked="" type="checkbox"/>
Situation In Areas Of Origin	<input type="checkbox"/>
Other	<input type="checkbox"/>
None	<input type="checkbox"/>
Travel opportunities discussed within the community	No
Destination for discussed travel opportunities	N/A
Region of destination:	N/A
District of destination:	N/A

Vulnerabilities

2 Pregnant women **3** Lactating mothers

Protection of Children, Women, and Other vulnerable groups	Yes
Security on-site/settlement areas:	Yes
Security incidents are reported on-site	No
Presence of a complaints response mechanism on site?	Yes
Referral mechanism for GBV survivors present on-site	Yes
Child Protection referral pathway established and operational:	Yes
Availability of adequate lighting in the majority of communal points:	No lighting

NFI							
Top 5 NFI needed but not accessible to IDPs in the site							
Top 1	Emergency/Transitional shelter						
Top 2	Items for sleeping (mats, blankets, Mosquito nets..etc)						
Top 3	Kitchen items						
Top 4	Clothes						
Top 5	Hygiene products (for personal hygiene)						
Has the camp/site received any kind of Shelter and NFI?							
Yes							
Emergency/transitional Shelter	Sheltering tool kit	Tarpaulin	Blankets	Solar Lamp/Lighting	Sleeping Mats	Mosquito nets	Clothes
No	No	No	Yes	No	No	No	Yes

Education	Yes
Access to formal/informal education services at site:	Yes
Type of formal education accessible at site:	Pre-primary
Distance to nearest Pre-primary education facility:	<1km
Distance to nearest primary education facility:	<1km
Distance to nearest secondary education facility:	<1km
number of School aged children for pre-primary	15
% of children at the site attending pre-primary school	25 to 50%
Number of School aged children for Primary	20
% of children at the site attending primary school	50 to 75%
Number of School aged children for secondary schools	2
% of children at the site attending secondary school	0 to 25%
Number of School aged children for Post-secondary schools	0
% of children at the site attending Post-secondary school	None
Presence of early childhood development activities.	Yes

Food & Nutrition**
** Distribution of food is on going across campsites to the affected population. For more information, please reach out to camp/site or district council for recent data/information.

INTERNATIONAL ORGANIZATION FOR MIGRATIONS (IOM)

Data Collection Techniques: Key informant interview with Camp Management Committees (CMCs) at the site and site level direct observation. Camp site data/information is updated every time once new rounds are made as such information provided here can rapidly change.

DISCLAIMER: The depiction and use of geographic names, and related data shown on spacial location and included in this report are not warranted to be error free nor do they imply judgment on the legal status of any territory, endorsement or acceptance of such boundaries by IOM.

Contact: KATSALA Lloyd: <https://dtm.iom.int/malawi>

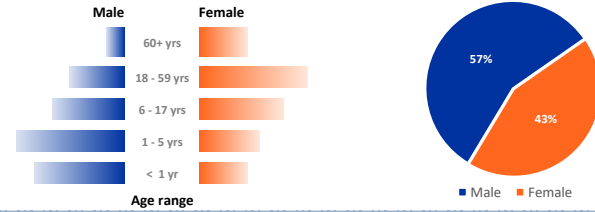
For any information extracted from this document, whether cited, paraphrased or used in any way, the source must be indicated as follows:

Source: International Organization for Migration (IOM), [April, 2023], Displacement Tracking Matrix (DTM)

DTM Response to Tropical Cyclone Freddy is Supported by:



Site Overview	
Site ID:	MWI_FDY_131
GPS longitude:	35.0460808
GPS latitude:	-15.7026227
Approximate site start date:	15-Mar-23
Site type:	Host Communities
Accessibility:	Yes
SMC at site:	Yes
SMA at site:	Yes
Type of SMA:	Individual/Private
District of Assessment:	Blantyre
TA of Assessment:	TA Machinjili



Population & Demographics

335 IDPs **90** Households

Shelter

Most common type of shelter:	Empty Building
Living outside (no shelter):	None
Living indoors (solid walls):	(0 - 25)%
Living in makeshift/self-made shelter:	0_ 25%
Living in tents:	50 - 75%
Dwelling completely destroyed back home (# of HH):	60
Dwelling partially destroyed back home (# of HH):	30
Camp Management Committee received CCCM training:	Yes
Camp management committee makeups:	Both IDPs and Non-IDPs

Mobility

Names of the GVH/Wards where the majority IDP are coming:	TA machinjiri
Names of the T/A(s) where the majority of the IDP are coming:	TA machinjiri
Are the majority of IDPs intend to move out of the sites?	Yes
# of HH indicate that they want to return	90
Camp need for relocation	Yes

Needs and Challenges preventing the IDPs from returning	
Money for rental Payment	No
Shelter construction Materials	Yes
Daily upkeep for home use when return	No
Security threats at the place of origin	No
Livelihood Opportunity	No
Others	No

WASH

Availability of potable safe water source:	Yes
Availability of functional toilets:	Yes
Number of functioning toilets:	4
Average number of IDPs per functioning toilet:	84
Number of non-functioning toilets:	1
Separate male and female latrines:	Not reported
Separate male and female bathing areas:	Yes

Health

Availability of health service:	Never
Is the site visited by health personnel?	Yes
Frequency of site visit by health personnel:	Weekly
Distance to nearest health centre facility:	Not reported
Three most prevalent health problems	
Malaria	Cough and flue
	Diarrhea

Communication

Main topic on which the community needs information on:	
Access To Services	<input type="checkbox"/>
Distribution	<input type="checkbox"/>
Registration	<input type="checkbox"/>
Shelter	<input checked="" type="checkbox"/>
Safety and Security	<input type="checkbox"/>
How to get information	<input type="checkbox"/>
Other Relief Assistance	<input type="checkbox"/>
Situation In Areas Of Origin	<input type="checkbox"/>
Other	<input type="checkbox"/>
None	<input type="checkbox"/>
Travel opportunities discussed within the community	Yes
Destination for discussed travel opportunities	Within the country
Region of destination:	Southern
District of destination:	Blantyre

Vulnerabilities

1 Pregnant women **18** Lactating mothers

Protection of Children, Women, and Other vulnerable groups

Security on-site/settlement areas:	Yes
Security incidents are reported on-site	Yes
Presence of a complaints response mechanism on site?	Yes
Referral mechanism for GBV survivors present on-site	Yes
Child Protection referral pathway established and operational:	Yes
Availability of adequate lighting in the majority of communal points:	No lighting

NFI

Top 5 NFI needed but not accessible to IDPs in the site	
Top 1	Emergency/Transitional shelter
Top 2	Items for sleeping (mats, blankets, Mosquito nets..etc)
Top 3	Clothes
Top 4	Kitchen items
Top 5	Hygiene products (for personal hygiene)

Has the camp/site received any kind of Shelter and NFI? **Yes**

Emergency/transitional Shelter	Sheltering tool kit	Tarpaulin	Blankets	Solar Lamp/Lighting	Sleeping Mats	Mosquito nets	Clothes
No	No	No	Yes	No	No	No	No

Education

Access to formal/informal education services at site:	Yes
Type of formal education accessible at site:	Primary
Distance to nearest Pre-primary education facility:	N/A
Distance to nearest primary education facility:	<1km
Distance to nearest secondary education facility:	N/A
number of School aged children for pre-primary	0
% of children at the site attending pre-primary school	None
Number of School aged children for Primary	75
% of children at the site attending primary school	75 to 100%
Number of School aged children for secondary schools	0
% of children at the site attending secondary school	None
Number of School aged children for Post-secondary schools	0
% of children at the site attending Post-secondary school	None
Presence of early childhood development activities.	Yes

Food & Nutrition**

** Distribution of food is on going across campsites to the affected population. For more information, please reach out to camp/site or district council for recent data/information.

INTERNATIONAL ORGANIZATION FOR MIGRATIONS (IOM)

Data Collection Techniques: Key informant interview with Camp Management Committees (CMCs) at the site and site level direct observation. Camp site data/information is updated every time once new rounds are made as such information provided here can rapidly change.

DISCLAIMER: The depiction and use of geographic names, and related data shown on spacial location and included in this report are not warranted to be error free nor do they imply judgment on the legal status of any territory, endorsement or acceptance of such boundaries by IOM.

Contact: KATSALA Lloyd: <https://dtm.iom.int/malawi>

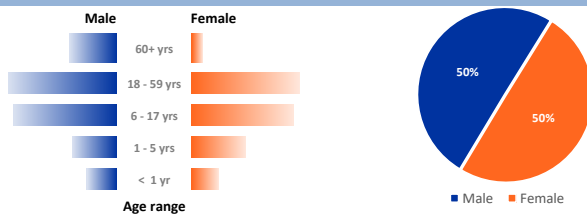
For any information extracted from this document, whether cited, paraphrased or used in any way, the source must be indicated as follows:

Source: International Organization for Migration (IOM), [April, 2023], Displacement Tracking Matrix (DTM)

DTM Response to Tropical Cyclone Freddy is Supported by:



Site Overview	
Site ID:	MWI_FDY_056
GPS longitude:	34.9257259
GPS latitude:	-15.6577336
Approximate site start date:	15-Mar-23
Site type:	Host Communities
Accessibility:	Yes
SMC at site:	Yes
SMA at site:	Yes
Type of SMA:	Local NGO
District of Assessment:	Blantyre
TA of Assessment:	TA Kuntaja



Population & Demographics

225 IDPs
123 Households

Shelter

Most common type of shelter:	School
Living outside (no shelter):	None
Living indoors (solid walls):	50 - 75%
Living in makeshift/self-made shelter:	0 - 25%
Living in tents:	25 - 50%
Dwelling completely destroyed back home (# of HH):	23
Dwelling partially destroyed back home (# of HH):	100
Camp Management Committee received CCCM training:	Yes
Camp management committee makeup:	IDPs Only

Mobility

Names of the GVH/Wards where the majority IDP are coming:	TA kuntaja
Names of the T/A(s) where the majority of the IDP are coming:	TA kuntaja
Are the majority of IDPs intend to move out of the sites?	Yes
# of HH indicate that they want to return	123
Camp need for relocation	Yes

Needs and Challenges preventing the IDPs from returning

Money for rental Payment	No
Shelter construction Materials	Yes
Daily upkeep for home use when return	No
Security threats at the place of origin	No
Livelihood Opportunity	No
Others	No

WASH

Availability of potable safe water source:	Yes
Availability of functional toilets:	Yes
Number of functioning toilets:	1
Average number of IDPs per functioning toilet:	225
Number of non-functioning toilets:	0
Separate male and female latrines:	Not reported
Separate male and female bathing areas:	Yes

Health

Availability of health service:	Yes
Is the site visited by health personnel?	Yes
Frequency of site visit by health personnel:	Weekly
Distance to nearest health centre facility:	Not reported
Three most prevalent health problems	
Cough and flue	Diarrhea
	Malaria

Communication

Main topic on which the community needs information on:

Access To Services	<input type="checkbox"/>
Distribution	<input type="checkbox"/>
Registration	<input type="checkbox"/>
Shelter	<input checked="" type="checkbox"/>
Safety and Security	<input type="checkbox"/>
How to get information	<input type="checkbox"/>
Other Relief Assistance	<input type="checkbox"/>
Situation In Areas Of Origin	<input type="checkbox"/>
Other	<input type="checkbox"/>
None	<input type="checkbox"/>

Travel opportunities discussed within the community	Yes
Destination for discussed travel opportunities	Within the country
Region of destination:	Southern
District of destination:	Blantyre

Vulnerabilities

9 Pregnant women
20 Lactating mothers

Protection of Children, Women, and Other vulnerable groups

Security on-site/settlement areas:	Yes
Security incidents are reported on-site	Yes
Presence of a complaints response mechanism on site?	Yes
Referral mechanism for GBV survivors present on-site	Yes
Child Protection referral pathway established and operational:	Yes
Availability of adequate lighting in the majority of communal points:	No lighting

NFI

Top 5 NFI needed but not accessible to IDPs in the site	
Top 1	Kitchen items
Top 2	Clothes
Top 3	Hygiene products (for personal hygiene)
Top 4	Items for sleeping (mats, blankets, Mosquito nets..etc)
Top 5	Emergency/Transitional shelter

Has the camp/site received any kind of Shelter and NFI? **Yes**

Emergency/transitional Shelter	Sheltering tool kit	Tarpaulin	Blankets	Solar Lamp/Lighting	Sleeping Mats	Mosquito nets	Clothes
No	No	No	Yes	No	No	No	No

Education

Access to formal/informal education services at site:	Yes
Type of formal education accessible at site:	Primary
Distance to nearest Pre-primary education facility:	N/A
Distance to nearest primary education facility:	<1km
Distance to nearest secondary education facility:	N/A
number of School aged children for pre-primary	35
% of children at the site attending pre-primary school	N/A
Number of School aged children for Primary	73
% of children at the site attending primary school	N/A
Number of School aged children for secondary schools	15
% of children at the site attending secondary school	N/A
Number of School aged children for Post-secondary schools	20
% of children at the site attending Post-secondary school	N/A
Presence of early childhood development activities.	Yes

Food & Nutrition**

** Distribution of food is on going across campsites to the affected population. For more information, please reach out to camp/site or district council for recent data/information.

INTERNATIONAL ORGANIZATION FOR MIGRATIONS (IOM)

Data Collection Techniques: Key informant interview with Camp Management Committees (CMCs) at the site and site level direct observation. Camp site data/information is updated every time once new rounds are made as such information provided here can rapidly change.

DISCLAIMER: The depiction and use of geographic names, and related data shown on spacial location and included in this report are not warranted to be error free nor do they imply judgment on the legal status of any territory, endorsement or acceptance of such boundaries by IOM.

Contact: KATSALA Lloyd: <https://dtm.iom.int/malawi>

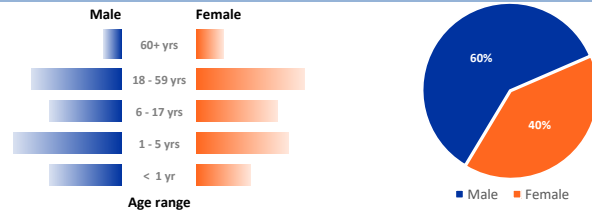
For any information extracted from this document, whether cited, paraphrased or used in any way, the source must be indicated as follows:

Source: International Organization for Migration (IOM), [April, 2023], Displacement Tracking Matrix (DTM)

DTM Response to Tropical Cyclone Freddy is Supported by:



Site Overview	
Site ID:	MWI_FDY_146
GPS longitude:	35.0037512
GPS latitude:	-15.7233761
Approximate site start date:	15-Mar-23
Site type:	Camp/Site
Accessibility:	Yes
SMC at site:	Yes
SMA at site:	Yes
Type of SMA:	Individual/Private
District of Assessment:	Blantyre
TA of Assessment:	TA Machinjili



Population & Demographics

167 IDPs
50 Households

Shelter

Most common type of shelter:	Tent
Living outside (no shelter):	50 to 75%
Living indoors (solid walls):	None
Living in makeshift/self-made shelter:	0_ 25%
Living in tents:	25 - 50%
Dwelling completely destroyed back home (# of HH):	33
Dwelling partially destroyed back home (# of HH):	17
Camp Management Committee received CCCM training:	Yes
Camp management committee makeup:	IDPs Only

Mobility

Names of the GVH/Wards where the majority IDP are coming:	TA machinjiri
Names of the T/A(s) where the majority of the IDP are coming:	TA machinjiri
Are the majority of IDPs intend to move out of the sites?	Yes
# of HH indicate that they want to return	50
Camp need for relocation	Yes

Needs and Challenges preventing the IDPs from returning	
Money for rental Payment	No
Shelter construction Materials	Yes
Daily upkeep for home use when return	No
Security threats at the place of origin	No
Livelihood Opportunity	No
Others	No

WASH

Availability of potable safe water source:	Yes
Availability of functional toilets:	Yes
Number of functioning toilets:	4
Average number of IDPs per functioning toilet:	42
Number of non-functioning toilets:	1
Separate male and female latrines:	Not reported
Separate male and female bathing areas:	Yes

Health

Availability of health service:	Never
Is the site visited by health personnel?	Yes
Frequency of site visit by health personnel:	Weekly
Distance to nearest health centre facility:	Not reported
Three most prevalent health problems	
Malaria	Diarrhea
	Cough and flu

Communication

Main topic on which the community needs information on:	
Access To Services	<input type="checkbox"/>
Distribution	<input type="checkbox"/>
Registration	<input type="checkbox"/>
Shelter	<input checked="" type="checkbox"/>
Safety and Security	<input type="checkbox"/>
How to get information	<input type="checkbox"/>
Other Relief Assistance	<input type="checkbox"/>
Situation In Areas Of Origin	<input type="checkbox"/>
Other	<input type="checkbox"/>
None	<input type="checkbox"/>
Travel opportunities discussed within the community	Yes
Destination for discussed travel opportunities	Within the country
Region of destination:	Southern
District of destination:	Blantyre

Vulnerabilities

20 Pregnant women
5 Lactating mothers

Protection of Children, Women, and Other vulnerable groups

Security on-site/settlement areas:	Yes
Security incidents are reported on-site	Yes
Presence of a complaints response mechanism on site?	Yes
Referral mechanism for GBV survivors present on-site	Yes
Child Protection referral pathway established and operational:	Yes
Availability of adequate lighting in the majority of communal points:	No lighting

NFI

Top 5 NFI needed but not accessible to IDPs in the site	
Top 1	Emergency/Transitional shelter
Top 2	Tarpaulins
Top 3	Clothes
Top 4	Kitchen items
Top 5	Hygiene products (for personal hygiene)

Has the camp/site received any kind of Shelter and NFI? **Yes**

Emergency/ transitional Shelter	Sheltering tool kit	Tarpaulin	Blankets	Solar Lamp/ Lighting	Sleeping Mats	Mosquito nets	Clothes
No	No	No	Yes	No	No	No	No

Education

Access to formal/informal education services at site:	Yes
Type of formal education accessible at site:	Primary
Distance to nearest Pre-primary education facility:	N/A
Distance to nearest primary education facility:	<1km
Distance to nearest secondary education facility:	N/A
number of School aged children for pre-primary	0
% of children at the site attending pre-primary school	None
Number of School aged children for Primary	30
% of children at the site attending primary school	75 to 100%
Number of School aged children for secondary schools	0
% of children at the site attending secondary school	None
Number of School aged children for Post-secondary schools	0
% of children at the site attending Post-secondary school	None
Presence of early childhood development activities.	Yes

Food & Nutrition**

** Distribution of food is on going across campsites to the affected population. For more information, please reach out to camp/site or district council for recent data/information.

INTERNATIONAL ORGANIZATION FOR MIGRATIONS (IOM)

Data Collection Techniques: Key informant interview with Camp Management Committees (CMCs) at the site and site level direct observation. Camp site data/information is updated every time once new rounds are made as such information provided here can rapidly change.

DISCLAIMER: The depiction and use of geographic names, and related data shown on spacial location and included in this report are not warranted to be error free nor do they imply judgment on the legal status of any territory, endorsement or acceptance of such boundaries by IOM.

Contact: KATSALA Lloyd: <https://dtm.iom.int/malawi>

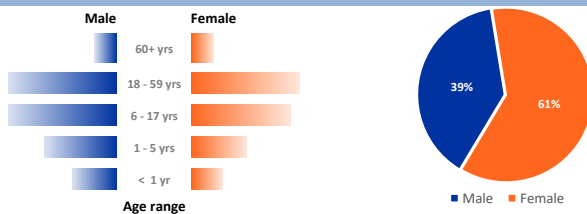
For any information extracted from this document, whether cited, paraphrased or used in any way, the source must be indicated as follows:

"Source: International Organization for Migration (IOM), [April, 2023], Displacement Tracking Matrix (DTM)".

DTM Response to Tropical Cyclone Freddy is Supported by:



Site Overview	
Site ID:	MWI_FDY_028
GPS longitude:	34.9164316
GPS latitude:	-15.810681
Approximate site start date:	15-Mar-23
Site type:	Host Communities
Accessibility:	Yes
SMC at site:	Yes
SMA at site:	Yes
Type of SMA:	Local NGO
District of Assessment:	Blantyre
TA of Assessment:	TA Somba



Population & Demographics

420 IDPs
183 Households

Shelter

Most common type of shelter:	School
Living outside (no shelter):	None
Living indoors (solid walls):	25 - 50%
Living in makeshift/self-made shelter:	None
Living in tents:	None
Dwelling completely destroyed back home (# of HH):	183
Dwelling partially destroyed back home (# of HH):	0
Camp Management Committee received CCCM training:	Yes
Camp management committee makeup:	IDPs Only

Mobility

Names of the GVH/Wards where the majority IDP are coming:	Group nzeru and group mpagaja
Names of the T/A(s) where the majority of the IDP are coming:	TA nsomba
Are the majority of IDPs intend to move out of the sites?	Yes
# of HH indicate that they want to return	183
Camp need for relocation	Yes

Needs and Challenges preventing the IDPs from returning

Money for rental Payment	No
Shelter construction Materials	Yes
Daily upkeep for home use when return	No
Security threats at the place of origin	No
Livelihood Opportunity	No
Others	No

WASH

Availability of potable safe water source:	Yes
Availability of functional toilets:	Yes
Number of functioning toilets:	5
Average number of IDPs per functioning toilet:	84
Number of non-functioning toilets:	0
Separate male and female latrines:	Not reported
Separate male and female bathing areas:	Yes

Health

Availability of health service:	Yes
Is the site visited by health personnel?	Yes
Frequency of site visit by health personnel:	Weekly
Distance to nearest health centre facility:	Not reported
Three most prevalent health problems	
Cough and flue	Diarrhea
	Malaria

Communication

Main topic on which the community needs information on:

Access To Services	<input type="checkbox"/>
Distribution	<input type="checkbox"/>
Registration	<input type="checkbox"/>
Shelter	<input checked="" type="checkbox"/>
Safety and Security	<input type="checkbox"/>
How to get information	<input type="checkbox"/>
Other Relief Assistance	<input type="checkbox"/>
Situation In Areas Of Origin	<input type="checkbox"/>
Other	<input type="checkbox"/>
None	<input type="checkbox"/>

Travel opportunities discussed within the community	Yes
Destination for discussed travel opportunities	Within the country
Region of destination:	Southern
District of destination:	Blantyre

Vulnerabilities

15 Pregnant women
44 Lactating mothers

Protection of Children, Women, and Other vulnerable groups

Security on-site/settlement areas:	Yes
Security incidents are reported on-site	Yes
Presence of a complaints response mechanism on site?	Yes
Referral mechanism for GBV survivors present on-site	Yes
Child Protection referral pathway established and operational:	Yes
Availability of adequate lighting in the majority of communal points:	No lighting

NFI

Top 5 NFI needed but not accessible to IDPs in the site	
Top 1	Kitchen items
Top 2	Items for sleeping (mats, blankets, Mosquito nets...etc)
Top 3	Hygiene products (for personal hygiene)
Top 4	Clothes
Top 5	Closed containers to transport and/or store water

Has the camp/site received any kind of Shelter and NFI? **Yes**

Emergency/transitional Shelter	Sheltering tool kit	Tarpaulin	Blankets	Solar Lamp/Lighting	Sleeping Mats	Mosquito nets	Clothes
No	Yes	No	No	No	No	Yes	No

Education

Access to formal/informal education services at site:	Yes
Type of formal education accessible at site:	Primary
Distance to nearest Pre-primary education facility:	N/A
Distance to nearest primary education facility:	<1km
Distance to nearest secondary education facility:	N/A
number of School aged children for pre-primary	78
% of children at the site attending pre-primary school	N/A
Number of School aged children for Primary	131
% of children at the site attending primary school	N/A
Number of School aged children for secondary schools	38
% of children at the site attending secondary school	N/A
Number of School aged children for Post-secondary schools	18
% of children at the site attending Post-secondary school	N/A
Presence of early childhood development activities.	Yes

Food & Nutrition**

** Distribution of food is on going across campsites to the affected population. For more information, please reach out to camp/site or district council for recent data/information.

INTERNATIONAL ORGANIZATION FOR MIGRATIONS (IOM)

Data Collection Techniques: Key informant interview with Camp Management Committees (CMCs) at the site and site level direct observation. Camp site data/information is updated every time once new rounds are made as such information provided here can rapidly change.

DISCLAIMER: The depiction and use of geographic names, and related data shown on spacial location and included in this report are not warranted to be error free nor do they imply judgment on the legal status of any territory, endorsement or acceptance of such boundaries by IOM.

Contact: KATSALA Lloyd: <https://dtm.iom.int/malawi>

For any information extracted from this document, whether cited, paraphrased or used in any way, the source must be indicated as follows:

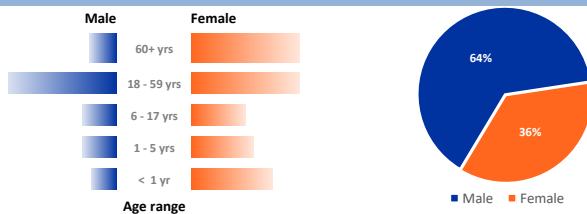
Source: International Organization for Migration (IOM), [April, 2023], Displacement Tracking Matrix (DTM)

DTM Response to Tropical Cyclone Freddy is Supported by:





Site Overview	
Site ID:	MWI_FDY_012
GPS longitude:	34.9003346
GPS latitude:	-15.7907352
Approximate site start date:	15-Mar-23
Site type:	Host Communities
Accessibility:	Yes
SMC at site:	Yes
SMA at site:	Yes
Type of SMA:	Local NGO
District of Assessment:	Blantyre
TA of Assessment:	TA Kuntaja



Population & Demographics

425 IDPs
94 Households

Shelter

Most common type of shelter:	School
Living outside (no shelter):	None
Living indoors (solid walls):	75 - 100%
Living in makeshift/self-made shelter:	None
Living in tents:	None
Dwelling completely destroyed back home (# of HH):	94
Dwelling partially destroyed back home (# of HH):	0
Camp Management Committee received CCCM training:	Yes
Camp management committee makeup:	IDPs Only

Mobility

Names of the GVH/Wards where the majority IDP are coming:	TA kuntaja ,group bwana nsompho
Names of the T/A(s) where the majority of the IDP are coming:	Chilingani 2
Are the majority of IDPs intend to move out of the sites?	Yes
# of HH indicate that they want to return	94
Camp need for relocation	Yes

Needs and Challenges preventing the IDPs from returning

Money for rental Payment	No
Shelter construction Materials	Yes
Daily upkeep for home use when return	No
Security threats at the place of origin	No
Livelihood Opportunity	No
Others	No

WASH

Availability of potable safe water source:	Yes
Availability of functional toilets:	Yes
Number of functioning toilets:	6
Average number of IDPs per functioning toilet:	71
Number of non-functioning toilets:	0
Separate male and female latrines:	Not reported
Separate male and female bathing areas:	Yes

Health

Availability of health service:	Yes
Is the site visited by health personnel?	Yes
Frequency of site visit by health personnel:	Monthly
Distance to nearest health centre facility:	Not reported
Three most prevalent health problems	
Malaria	Cough and flue
	Diarrhea

Communication

Main topic on which the community needs information on:

Access To Services	<input type="checkbox"/>
Distribution	<input type="checkbox"/>
Registration	<input type="checkbox"/>
Shelter	<input checked="" type="checkbox"/>
Safety and Security	<input type="checkbox"/>
How to get information	<input type="checkbox"/>
Other Relief Assistance	<input type="checkbox"/>
Situation In Areas Of Origin	<input type="checkbox"/>
Other	<input type="checkbox"/>
None	<input type="checkbox"/>

Travel opportunities discussed within the community	Yes
Destination for discussed travel opportunities	Within the country
Region of destination:	Southern
District of destination:	Blantyre

Vulnerabilities

26 Pregnant women
28 Lactating mothers

Protection of Children, Women, and Other vulnerable groups

Security on-site/settlement areas:	Yes
Security incidents are reported on-site	Yes
Presence of a complaints response mechanism on site?	Yes
Referral mechanism for GBV survivors present on-site	Yes
Child Protection referral pathway established and operational:	Yes
Availability of adequate lighting in the majority of communal points:	No lighting

NFI

Top 5 NFI needed but not accessible to IDPs in the site	
Top 1	Kitchen items
Top 2	Clothes
Top 3	Items for sleeping (mats, blankets, Mosquito nets..etc)
Top 4	Hygiene products (for personal hygiene)
Top 5	Emergency/Transitional shelter

Has the camp/site received any kind of Shelter and NFI? **Yes**

Emergency/transitional Shelter	Sheltering tool kit	Tarpaulin	Blankets	Solar Lamp/Lighting	Sleeping Mats	Mosquito nets	Clothes
No	No	No	No	No	No	Yes	No

Education

Access to formal/informal education services at site:	Yes
Type of formal education accessible at site:	Primary
Distance to nearest Pre-primary education facility:	N/A
Distance to nearest primary education facility:	<1km
Distance to nearest secondary education facility:	N/A
number of School aged children for pre-primary	63
% of children at the site attending pre-primary school	N/A
Number of School aged children for Primary	60
% of children at the site attending primary school	N/A
Number of School aged children for secondary schools	15
% of children at the site attending secondary school	N/A
Number of School aged children for Post-secondary schools	15
% of children at the site attending Post-secondary school	N/A
Presence of early childhood development activities.	Yes

Food & Nutrition**

** Distribution of food is on going across campsites to the affected population. For more information, please reach out to camp/site or district council for recent data/information.

INTERNATIONAL ORGANIZATION FOR MIGRATIONS (IOM)

Data Collection Techniques: Key informant interview with Camp Management Committees (CMCs) at the site and site level direct observation. Camp site data/information is updated every time once new rounds are made as such information provided here can rapidly change.

DISCLAIMER: The depiction and use of geographic names, and related data shown on spacial location and included in this report are not warranted to be error free nor do they imply judgment on the legal status of any territory, endorsement or acceptance of such boundaries by IOM.

Contact: KATSALA Lloyd: <https://dtm.iom.int/malawi>

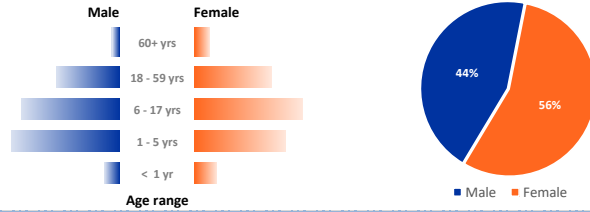
For any information extracted from this document, whether cited, paraphrased or used in any way, the source must be indicated as follows:

Source: International Organization for Migration (IOM), [April, 2023], Displacement Tracking Matrix (DTM)

DTM Response to Tropical Cyclone Freddy is Supported by:



Site Overview	
Site ID:	MWI_FDY_051
GPS longitude:	34.9011125
GPS latitude:	-16.4555211
Approximate site start date:	15-Mar-23
Site type:	Host Communities
Accessibility:	Yes
SMC at site:	Yes
SMA at site:	No
Type of SMA:	N/A
District of Assessment:	Chikwawa
TA of Assessment:	TA Ngabu



Population & Demographics

4,675 IDPs
935 Households

Shelter

Most common type of shelter:	School
Living outside (no shelter):	0 - 25%
Living indoors (solid walls):	75 - 100%
Living in makeshift/self-made shelter:	None
Living in tents:	None
Dwelling completely destroyed back home (# of HH):	935
Dwelling partially destroyed back home (# of HH):	0
Camp Management Committee received CCCM training:	No
Camp management committee makeup:	IDPs Only

Mobility

Names of the GVH/Wards where the majority IDP are coming:	Mphamba
Names of the T/A(s) where the majority of the IDP are coming:	Ngabu
Are the majority of IDPs intend to move out of the sites?	Yes
# of HH indicate that they want to return	935
Camp need for relocation	No

Needs and Challenges preventing the IDPs from returning	
Money for rental Payment	No
Shelter construction Materials	Yes
Daily upkeep for home use when return	No
Security threats at the place of origin	No
Livelihood Opportunity	No
Others	No

WASH

Availability of potable safe water source:	No
Availability of functional toilets:	Yes
Number of functioning toilets:	7
Average number of IDPs per functioning toilet:	668
Number of non-functioning toilets:	0
Separate male and female latrines:	Not reported
Separate male and female bathing areas:	Yes

Health

Availability of health service:	Yes
Is the site visited by health personnel?	Yes
Frequency of site visit by health personnel:	Twice or more per week.
Distance to nearest health centre facility:	Not reported

Three most prevalent health problems		
Malaria	Pneumonia	Cough and flu

Communication

Main topic on which the community needs information on:

Access To Services	<input type="checkbox"/>
Distribution	<input checked="" type="checkbox"/>
Registration	<input checked="" type="checkbox"/>
Shelter	<input type="checkbox"/>
Safety and Security	<input type="checkbox"/>
How to get information	<input type="checkbox"/>
Other Relief Assistance	<input type="checkbox"/>
Situation In Areas Of Origin	<input checked="" type="checkbox"/>
Other	<input type="checkbox"/>
None	<input type="checkbox"/>

Travel opportunities discussed within the community	No
Destination for discussed travel opportunities	N/A
Region of destination:	N/A
District of destination:	N/A

Vulnerabilities

93 Pregnant women
151 Lactating mothers

Protection of Children, Women, and Other vulnerable groups

Security on-site/settlement areas:	Yes
Security incidents are reported on-site	Yes
Presence of a complaints response mechanism on site?	Yes
Referral mechanism for GBV survivors present on-site	No
Child Protection referral pathway established and operational:	Yes
Availability of adequate lighting in the majority of communal points:	No lighting

NFI

Top 5 NFI needed but not accessible to IDPs in the site	
Top 1	Items for sleeping (mats, blankets, Mosquito nets...etc)
Top 2	Kitchen items
Top 3	Tarpaulins
Top 4	Hygiene products (for personal hygiene)
Top 5	Clothes

Has the camp/site received any kind of Shelter and NFI? No

Emergency/transitional Shelter	Sheltering tool kit	Tarpaulin	Blankets	Solar Lamp/Lighting	Sleeping Mats	Mosquito nets	Clothes
N/A	N/A	N/A	N/A	N/A	N/A	N/A	N/A

Education

Access to formal/informal education services at site:	Yes
Type of formal education accessible at site:	Pre-primary
Distance to nearest Pre-primary education facility:	<1km
Distance to nearest primary education facility:	<1km
Distance to nearest secondary education facility:	N/A
number of School aged children for pre-primary	1528
% of children at the site attending pre-primary school	50 to 75%
Number of School aged children for Primary	1597
% of children at the site attending primary school	50 to 75%
Number of School aged children for secondary schools	0
% of children at the site attending secondary school	N/A
Number of School aged children for Post-secondary schools	N/A
% of children at the site attending Post-secondary school	None
Presence of early childhood development activities.	No

Food & Nutrition**

** Distribution of food is on going across campsites to the affected population. For more information, please reach out to camp/site or district council for recent data/information.

INTERNATIONAL ORGANIZATION FOR MIGRATIONS (IOM)

Data Collection Techniques: Key informant interview with Camp Management Committees (CMCs) at the site and site level direct observation. Camp site data/information is updated every time once new rounds are made as such information provided here can rapidly change.

DISCLAIMER: The depiction and use of geographic names, and related data shown on spacial location and included in this report are not warranted to be error free nor do they imply judgment on the legal status of any territory, endorsement or acceptance of such boundaries by IOM.

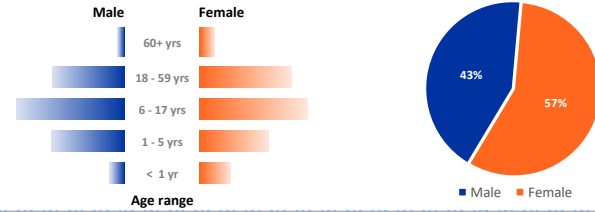
Contact: KATSALA Lloyd: <https://dtm.iom.int/malawi>

For any information extracted from this document, whether cited, paraphrased or used in any way, the source must be indicated as follows:

"Source: International Organization for Migration (IOM), [April, 2023], Displacement Tracking Matrix (DTM)".

DTM Response to Tropical Cyclone Freddy is Supported by:

Site Overview	
Site ID:	MWI_FDY_170
GPS longitude:	34.8988224
GPS latitude:	-16.4590264
Approximate site start date:	15-Mar-23
Site type:	Collective Settlement/Centre
Accessibility:	Yes
SMC at site:	Yes
SMA at site:	No
Type of SMA:	N/A
District of Assessment:	Chikwawa
TA of Assessment:	TA Ngabu



Population & Demographics

4,675 IDPs
935 Households

Shelter

Most common type of shelter:	Tent
Living outside (no shelter):	None
Living indoors (solid walls):	None
Living in makeshift/self-made shelter:	None
Living in tents:	75 - 100%
Dwelling completely destroyed back home (# of HH):	935
Dwelling partially destroyed back home (# of HH):	0
Camp Management Committee received CCCM training:	No
Camp management committee makeup:	IDPs Only

Mobility

Names of the GVH/Wards where the majority IDP are coming:	Mphamba
Names of the T/A(s) where the majority of the IDP are coming:	Ngabu
Are the majority of IDPs intend to move out of the sites?	Yes
# of HH indicate that they want to return	935
Camp need for relocation	No

Needs and Challenges preventing the IDPs from returning	
Money for rental Payment	No
Shelter construction Materials	Yes
Daily upkeep for home use when return	No
Security threats at the place of origin	No
Livelihood Opportunity	No
Others	No

WASH

Availability of potable safe water source:	Yes
Availability of functional toilets:	Yes
Number of functioning toilets:	1
Average number of IDPs per functioning toilet:	4675
Number of non-functioning toilets:	0
Separate male and female latrines:	Not reported
Separate male and female bathing areas:	Yes

Health

Availability of health service:	Irregular	
Is the site visited by health personnel?	Yes	
Frequency of site visit by health personnel:	Weekly	
Distance to nearest health centre facility:	Not reported	
Three most prevalent health problems		
Malaria	Pneumonia	Cough and flu

Communication

Main topic on which the community needs information on:	
Access To Services	<input type="checkbox"/>
Distribution	<input type="checkbox"/>
Registration	<input type="checkbox"/>
Shelter	<input type="checkbox"/>
Safety and Security	<input type="checkbox"/>
How to get information	<input type="checkbox"/>
Other Relief Assistance	<input type="checkbox"/>
Situation In Areas Of Origin	<input checked="" type="checkbox"/>
Other	<input type="checkbox"/>
None	<input type="checkbox"/>
Travel opportunities discussed within the community	No
Destination for discussed travel opportunities	N/A
Region of destination:	N/A
District of destination:	N/A

Vulnerabilities

92 Pregnant women
370 Lactating mothers

Protection of Children, Women, and Other vulnerable groups

Security on-site/settlement areas:	Yes
Security incidents are reported on-site	Yes
Presence of a complaints response mechanism on site?	Yes
Referral mechanism for GBV survivors present on-site	No
Child Protection referral pathway established and operational:	Yes
Availability of adequate lighting in the majority of communal points:	Yes, there is lighting but it is NOT adequate

NFI

Top 5 NFI needed but not accessible to IDPs in the site	
Top 1	Items for sleeping (mats, blankets, Mosquito nets...etc)
Top 2	Kitchen items
Top 3	Tarpaulins
Top 4	Clothes
Top 5	Hygiene products (for personal hygiene)

Has the camp/site received any kind of Shelter and NFI? **Yes**

Emergency/transitional Shelter	Sheltering tool kit	Tarpaulin	Blankets	Solar Lamp/Lighting	Sleeping Mats	Mosquito nets	Clothes
No	No	Yes	Yes	Yes	No	No	No

Education

Access to formal/informal education services at site:	Yes
Type of formal education accessible at site:	Primary
Distance to nearest Pre-primary education facility:	N/A
Distance to nearest primary education facility:	<1km
Distance to nearest secondary education facility:	N/A
number of School aged children for pre-primary	0
% of children at the site attending pre-primary school	None
Number of School aged children for Primary	350
% of children at the site attending primary school	0 to 25%
Number of School aged children for secondary schools	0
% of children at the site attending secondary school	None
Number of School aged children for Post-secondary schools	0
% of children at the site attending Post-secondary school	None
Presence of early childhood development activities.	No

Food & Nutrition**

** Distribution of food is on going across campsites to the affected population. For more information, please reach out to camp/site or district council for recent data/information.

INTERNATIONAL ORGANIZATION FOR MIGRATIONS (IOM)

Data Collection Techniques: Key informant interview with Camp Management Committees (CMCs) at the site and site level direct observation. Camp site data/information is updated every time once new rounds are made as such information provided here can rapidly change.

DISCLAIMER: The depiction and use of geographic names, and related data shown on spacial location and included in this report are not warranted to be error free nor do they imply judgment on the legal status of any territory, endorsement or acceptance of such boundaries by IOM.

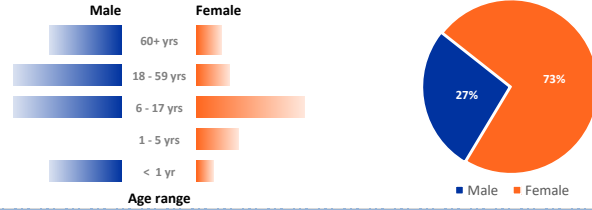
Contact: KATSALA Lloyd: <https://dtm.iom.int/malawi>

For any information extracted from this document, whether cited, paraphrased or used in any way, the source must be indicated as follows:

"Source: International Organization for Migration (IOM), [April, 2023], Displacement Tracking Matrix (DTM)".

DTM Response to Tropical Cyclone Freddy is Supported by:

Site Overview	
Site ID:	MWI_FDY_033
GPS longitude:	35.0052645
GPS latitude:	-15.5946929
Approximate site start date:	15-Mar-23
Site type:	Host Communities
Accessibility:	Yes
SMC at site:	No
SMA at site:	No
Type of SMA:	N/A
District of Assessment:	Blantyre
TA of Assessment:	TA Kapeni



Population & Demographics

37 IDPs **23** Households

Shelter

Most common type of shelter:	Empty Building
Living outside (no shelter):	None
Living indoors (solid walls):	75 - 100%
Living in makeshift/self-made shelter:	None
Living in tents:	None
Dwelling completely destroyed back home (# of HH):	15
Dwelling partially destroyed back home (# of HH):	8
Camp Management Committee received CCCM training:	No
Camp management committee makeup:	IDPs Only

Mobility

Names of the GVH/Wards where the majority IDP are coming:	Jameson
Names of the T/A(s) where the majority of the IDP are coming:	Kapeni
Are the majority of IDPs intend to move out of the sites?	Yes
# of HH indicate that they want to return	23
Camp need for relocation	No

Needs and Challenges preventing the IDPs from returning	
Money for rental Payment	No
Shelter construction Materials	Yes
Daily upkeep for home use when return	Yes
Security threats at the place of origin	No
Livelihood Opportunity	No
Others	No

WASH

Availability of potable safe water source:	Yes
Availability of functional toilets:	Yes
Number of functioning toilets:	4
Average number of IDPs per functioning toilet:	9
Number of non-functioning toilets:	0
Separate male and female latrines:	Not reported
Separate male and female bathing areas:	Yes

Health

Availability of health service:	Yes
Is the site visited by health personnel?	Yes
Frequency of site visit by health personnel:	Weekly
Distance to nearest health centre facility:	Not reported
Three most prevalent health problems	
Malaria	Cough and flue
	Diarrhea

Communication

Main topic on which the community needs information on:

Access To Services	<input checked="" type="checkbox"/>
Distribution	<input type="checkbox"/>
Registration	<input type="checkbox"/>
Shelter	<input type="checkbox"/>
Safety and Security	<input type="checkbox"/>
How to get information	<input type="checkbox"/>
Other Relief Assistance	<input type="checkbox"/>
Situation In Areas Of Origin	<input type="checkbox"/>
Other	<input type="checkbox"/>
None	<input type="checkbox"/>
Travel opportunities discussed within the community	No
Destination for discussed travel opportunities	N/A
Region of destination:	N/A
District of destination:	N/A

Vulnerabilities

2 Pregnant women **5** Lactating mothers

Protection of Children, Women, and Other vulnerable groups

Security on-site/settlement areas:	Yes
Security incidents are reported on-site	No
Presence of a complaints response mechanism on site?	No
Referral mechanism for GBV survivors present on-site	No
Child Protection referral pathway established and operational:	No
Availability of adequate lighting in the majority of communal points:	Yes, there is lighting but it is NOT adequate

NFI

Top 5 NFI needed but not accessible to IDPs in the site	
Top 1	Hygiene products (for personal hygiene)
Top 2	Tarpaulins
Top 3	Clothes
Top 4	Closed containers to transport and/or store water
Top 5	Items for sleeping (mats, blankets, Mosquito nets...etc)

Has the camp/site received any kind of Shelter and NFI? **Yes**

Emergency/transitional Shelter	Sheltering tool kit	Tarpaulin	Blankets	Solar Lamp/Lighting	Sleeping Mats	Mosquito nets	Clothes
No	No	No	Yes	No	No	No	No

Education

Access to formal/informal education services at site:	Yes
Type of formal education accessible at site:	Pre-primary
Distance to nearest Pre-primary education facility:	<1km
Distance to nearest primary education facility:	<1km
Distance to nearest secondary education facility:	N/A
number of School aged children for pre-primary	5
% of children at the site attending pre-primary school	75 to 100%
Number of School aged children for Primary	16
% of children at the site attending primary school	75 to 100%
Number of School aged children for secondary schools	0
% of children at the site attending secondary school	N/A
Number of School aged children for Post-secondary schools	N/A
% of children at the site attending Post-secondary school	None
Presence of early childhood development activities.	Yes

Food & Nutrition**

** Distribution of food is on going across campsites to the affected population. For more information, please reach out to camp/site or district council for recent data/information.

INTERNATIONAL ORGANIZATION FOR MIGRATIONS (IOM)

Data Collection Techniques: Key informant interview with Camp Management Committees (CMCs) at the site and site level direct observation. Camp site data/information is updated every time once new rounds are made as such information provided here can rapidly change.

DISCLAIMER: The depiction and use of geographic names, and related data shown on spacial location and included in this report are not warranted to be error free nor do they imply judgment on the legal status of any territory, endorsement or acceptance of such boundaries by IOM.

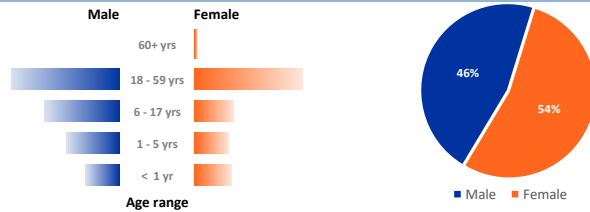
Contact: KATSALA Lloyd: <https://dtm.iom.int/malawi>

For any information extracted from this document, whether cited, paraphrased or used in any way, the source must be indicated as follows:

Source: International Organization for Migration (IOM), [April, 2023], Displacement Tracking Matrix (DTM)

DTM Response to Tropical Cyclone Freddy is Supported by:

Site Overview	
Site ID:	MWI_FDY_134
GPS longitude:	35.09742075
GPS latitude:	-15.66867533
Approximate site start date:	15-Mar-23
Site type:	Camp/Site
Accessibility:	Yes
SMC at site:	Yes
SMA at site:	No
Type of SMA:	N/A
District of Assessment:	Blantyre
TA of Assessment:	TA Makata



Population & Demographics

156 IDPs **58** Households

Shelter

Most common type of shelter:	School
Living outside (no shelter):	None
Living indoors (solid walls):	(75-100)%
Living in makeshift/self-made shelter:	None
Living in tents:	None
Dwelling completely destroyed back home (# of HH):	58
Dwelling partially destroyed back home (# of HH):	0
Camp Management Committee received CCCM training:	No
Camp management committee makeup:	Both IDPs and Non-IDPs

Mobility

Names of the GVH/Wards where the majority IDP are coming:	Chilipa
Names of the T/A(s) where the majority of the IDP are coming:	Makata
Are the majority of IDPs intend to move out of the sites?	Yes
# of HH indicate that they want to return	58
Camp need for relocation	Yes

Needs and Challenges preventing the IDPs from returning	
Money for rental Payment	No
Shelter construction Materials	Yes
Daily upkeep for home use when return	No
Security threats at the place of origin	No
Livelihood Opportunity	No
Others	No

WASH

Availability of potable safe water source:	No
Availability of functional toilets:	Yes
Number of functioning toilets:	2
Average number of IDPs per functioning toilet:	78
Number of non-functioning toilets:	0
Separate male and female latrines:	Not reported
Separate male and female bathing areas:	No

Health

Availability of health service:	Never	
Is the site visited by health personnel?	Yes	
Frequency of site visit by health personnel:	Once since the IDP site was established	
Distance to nearest health centre facility:	Not reported	
Three most prevalent health problems		
Malaria	Cough and flue	Pneumonia

Communication

Main topic on which the community needs information on:	
Access To Services	<input type="checkbox"/>
Distribution	<input type="checkbox"/>
Registration	<input checked="" type="checkbox"/>
Shelter	<input type="checkbox"/>
Safety and Security	<input type="checkbox"/>
How to get information	<input type="checkbox"/>
Other Relief Assistance	<input checked="" type="checkbox"/>
Situation In Areas Of Origin	<input type="checkbox"/>
Other	<input type="checkbox"/>
None	<input type="checkbox"/>
Travel opportunities discussed within the community	No
Destination for discussed travel opportunities	N/A
Region of destination:	N/A
District of destination:	N/A

Vulnerabilities

3 Pregnant women **16** Lactating mothers

Protection of Children, Women, and Other vulnerable groups

Security on-site/settlement areas:	No
Security incidents are reported on-site	Yes
Presence of a complaints response mechanism on site?	Yes
Referral mechanism for GBV survivors present on-site	No
Child Protection referral pathway established and operational:	No
Availability of adequate lighting in the majority of communal points:	Yes, there is lighting but it is NOT adequate

NFI

Top 5 NFI needed but not accessible to IDPs in the site	
Top 1	Items for sleeping (mats, blankets, Mosquito nets...etc)
Top 2	Stove and cooking fuel
Top 3	Hygiene products (for personal hygiene)
Top 4	Emergency/Transitional shelter
Top 5	Closed containers to transport and/or store water

Has the camp/site received any kind of Shelter and NFI? **No**

Emergency/transitional Shelter	Sheltering tool kit	Tarpaulin	Blankets	Solar Lamp/Lighting	Sleeping Mats	Mosquito nets	Clothes
No	No	No	No	No	No	No	No

Education

Access to formal/informal education services at site:	Yes
Type of formal education accessible at site:	Primary
Distance to nearest Pre-primary education facility:	N/A
Distance to nearest primary education facility:	<2km
Distance to nearest secondary education facility:	N/A
number of School aged children for pre-primary	0
% of children at the site attending pre-primary school	None
Number of School aged children for Primary	23
% of children at the site attending primary school	50 to 75%
Number of School aged children for secondary schools	0
% of children at the site attending secondary school	None
Number of School aged children for Post-secondary schools	0
% of children at the site attending Post-secondary school	None
Presence of early childhood development activities.	No

Food & Nutrition**

** Distribution of food is on going across campsites to the affected population. For more information, please reach out to camp/site or district council for recent data/information.

INTERNATIONAL ORGANIZATION FOR MIGRATIONS (IOM)

Data Collection Techniques: Key informant interview with Camp Management Committees (CMCs) at the site and site level direct observation. Camp site data/information is updated every time once new rounds are made as such information provided here can rapidly change.

DISCLAIMER: The depiction and use of geographic names, and related data shown on spacial location and included in this report are not warranted to be error free nor do they imply judgment on the legal status of any territory, endorsement or acceptance of such boundaries by IOM.

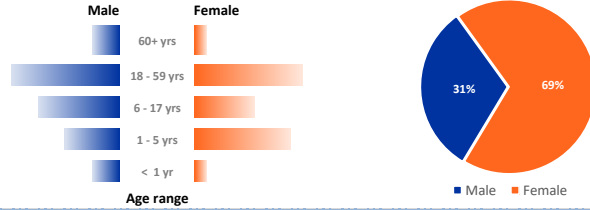
Contact: KATSALA Lloyd: <https://dtm.iom.int/malawi>

For any information extracted from this document, whether cited, paraphrased or used in any way, the source must be indicated as follows:

Source: International Organization for Migration (IOM), [April, 2023], Displacement Tracking Matrix (DTM)

DTM Response to Tropical Cyclone Freddy is Supported by:

Site Overview	
Site ID:	MWI_FDY_105
GPS longitude:	35.0762973
GPS latitude:	-15.7496427
Approximate site start date:	15-Mar-23
Site type:	Collective Settlement/Centre
Accessibility:	Yes
SMC at site:	No
SMA at site:	No
Type of SMA:	N/A
District of Assessment:	Blantyre
TA of Assessment:	TA Machinjiri



Population & Demographics

35 IDPs **12** Households

Shelter

Most common type of shelter:	Tent
Living outside (no shelter):	None
Living indoors (solid walls):	50 - 75%
Living in makeshift/self-made shelter:	None
Living in tents:	0 - 25%
Dwelling completely destroyed back home (# of HH):	12
Dwelling partially destroyed back home (# of HH):	0
Camp Management Committee received CCCM training:	No
Camp management committee makeup:	Both IDPs and Non-IDPs

Mobility

Names of the GVH/Wards where the majority IDP are coming:	Mkunule, nanthoka
Names of the T/A(s) where the majority of the IDP are coming:	Machinjiri
Are the majority of IDPs intend to move out of the sites?	Yes
# of HH indicate that they want to return	12
Camp need for relocation	No

Needs and Challenges preventing the IDPs from returning	
Money for rental Payment	No
Shelter construction Materials	Yes
Daily upkeep for home use when return	Yes
Security threats at the place of origin	No
Livelihood Opportunity	No
Others	Yes

WASH

Availability of potable safe water source:	Yes
Availability of functional toilets:	Yes
Number of functioning toilets:	1
Average number of IDPs per functioning toilet:	35
Number of non-functioning toilets:	1
Separate male and female latrines:	Not reported
Separate male and female bathing areas:	Yes

Health

Availability of health service:	Yes
Is the site visited by health personnel?	Yes
Frequency of site visit by health personnel:	Weekly
Distance to nearest health centre facility:	Not reported
Three most prevalent health problems	
Malaria	Cough and flue
	None

Communication

Main topic on which the community needs information on:

Access To Services	<input type="checkbox"/>
Distribution	<input checked="" type="checkbox"/>
Registration	<input type="checkbox"/>
Shelter	<input type="checkbox"/>
Safety and Security	<input type="checkbox"/>
How to get information	<input type="checkbox"/>
Other Relief Assistance	<input checked="" type="checkbox"/>
Situation In Areas Of Origin	<input type="checkbox"/>
Other	<input type="checkbox"/>
None	<input type="checkbox"/>
Travel opportunities discussed within the community	No
Destination for discussed travel opportunities	N/A
Region of destination:	N/A
District of destination:	N/A

Vulnerabilities

1 Pregnant women **2** Lactating mothers

Protection of Children, Women, and Other vulnerable groups

Security on-site/settlement areas:	Yes
Security incidents are reported on-site	No
Presence of a complaints response mechanism on site?	No
Referral mechanism for GBV survivors present on-site	No
Child Protection referral pathway established and operational:	No
Availability of adequate lighting in the majority of communal points:	No lighting

NFI

Top 5 NFI needed but not accessible to IDPs in the site	
Top 1	Emergency/Transitional shelter
Top 2	Items for sleeping (mats, blankets, Mosquito nets..etc)
Top 3	Kitchen items
Top 4	Clothes
Top 5	Hygiene products (for personal hygiene)

Has the camp/site received any kind of Shelter and NFI? No

Emergency/transitional Shelter	Sheltering tool kit	Tarpaulin	Blankets	Solar Lamp/Lighting	Sleeping Mats	Mosquito nets	Clothes
N/A	N/A	N/A	N/A	N/A	N/A	N/A	N/A

Education

Access to formal/informal education services at site:	Yes
Type of formal education accessible at site:	Primary
Distance to nearest Pre-primary education facility:	N/A
Distance to nearest primary education facility:	<1km
Distance to nearest secondary education facility:	<1km
number of School aged children for pre-primary	10
% of children at the site attending pre-primary school	N/A
Number of School aged children for Primary	8
% of children at the site attending primary school	25 to 50%
Number of School aged children for secondary schools	2
% of children at the site attending secondary school	0 to 25%
Number of School aged children for Post-secondary schools	N/A
% of children at the site attending Post-secondary school	N/A
Presence of early childhood development activities.	No

Food & Nutrition**

** Distribution of food is on going across campsites to the affected population. For more information, please reach out to camp/site or district council for recent data/information.

INTERNATIONAL ORGANIZATION FOR MIGRATIONS (IOM)

Data Collection Techniques: Key informant interview with Camp Management Committees (CMCs) at the site and site level direct observation. Camp site data/information is updated every time once new rounds are made as such information provided here can rapidly change.

DISCLAIMER: The depiction and use of geographic names, and related data shown on spacial location and included in this report are not warranted to be error free nor do they imply judgment on the legal status of any territory, endorsement or acceptance of such boundaries by IOM.

Contact: KATSALA Lloyd: <https://dtm.iom.int/malawi>

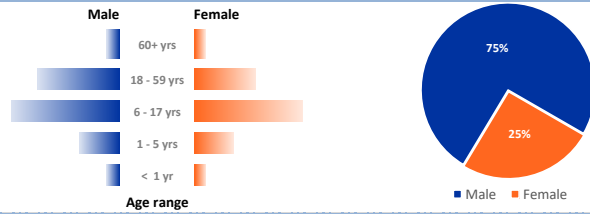
For any information extracted from this document, whether cited, paraphrased or used in any way, the source must be indicated as follows:

Source: International Organization for Migration (IOM), [April, 2023], Displacement Tracking Matrix (DTM)

DTM Response to Tropical Cyclone Freddy is Supported by:



Site Overview	
Site ID:	MWI_FDY_168
GPS longitude:	35.2509796
GPS latitude:	-16.9391813
Approximate site start date:	15-Mar-23
Site type:	Collective Settlement/Centre
Accessibility:	Yes
SMC at site:	Yes
SMA at site:	No
Type of SMA:	N/A
District of Assessment:	Nsanje
TA of Assessment:	TA Malemia



Population & Demographics

2,440 IDPs
578 Households

Shelter

Most common type of shelter:	Makeshift Gojo
Living outside (no shelter):	50 to 75%
Living indoors (solid walls):	None
Living in makeshift/self-made shelter:	25 - 50%
Living in tents:	None
Dwelling completely destroyed back home (# of HH):	148
Dwelling partially destroyed back home (# of HH):	430
Camp Management Committee received CCCM training:	No
Camp management committee makeup:	IDPs Only

Mobility

Names of the GVH/Wards where the majority IDP are coming:	Chiphwembwe
Names of the T/A(s) where the majority of the IDP are coming:	Malemia
Are the majority of IDPs intend to move out of the sites?	Yes
# of HH indicate that they want to return	578
Camp need for relocation	No

Needs and Challenges preventing the IDPs from returning	
Money for rental Payment	No
Shelter construction Materials	Yes
Daily upkeep for home use when return	Yes
Security threats at the place of origin	No
Livelihood Opportunity	No
Others	No

WASH

Availability of potable safe water source:	Yes
Availability of functional toilets:	Yes
Number of functioning toilets:	3
Average number of IDPs per functioning toilet:	813
Number of non-functioning toilets:	1
Separate male and female latrines:	Not reported
Separate male and female bathing areas:	No

Health

Availability of health service:	Irregular
Is the site visited by health personnel?	Yes
Frequency of site visit by health personnel:	Weekly
Distance to nearest health centre facility:	Not reported
Three most prevalent health problems	
Malaria	Cough and flue
	Pneumonia

Communication

Main topic on which the community needs information on:	
Access To Services	<input type="checkbox"/>
Distribution	<input type="checkbox"/>
Registration	<input type="checkbox"/>
Shelter	<input checked="" type="checkbox"/>
Safety and Security	<input checked="" type="checkbox"/>
How to get information	<input checked="" type="checkbox"/>
Other Relief Assistance	<input type="checkbox"/>
Situation In Areas Of Origin	<input type="checkbox"/>
Other	<input type="checkbox"/>
None	<input type="checkbox"/>
Travel opportunities discussed within the community	Yes
Destination for discussed travel opportunities	Within the country
Region of destination:	Southern
District of destination:	Nsanje

Vulnerabilities

209 Pregnant women
220 Lactating mothers

Protection of Children, Women, and Other vulnerable groups

Security on-site/settlement areas:	Yes
Security incidents are reported on-site	Yes
Presence of a complaints response mechanism on site?	Yes
Referral mechanism for GBV survivors present on-site	Yes
Child Protection referral pathway established and operational:	Yes
Availability of adequate lighting in the majority of communal points:	No lighting

NFI

Top 5 NFI needed but not accessible to IDPs in the site	
Top 1	Tarpaulins
Top 2	Items for sleeping (mats, blankets, Mosquito nets..etc)
Top 3	Kitchen items
Top 4	Hygiene products (for personal hygiene)
Top 5	Clothes

Has the camp/site received any kind of Shelter and NFI? **Yes**

Emergency/transitional Shelter	Sheltering tool kit	Tarpaulin	Blankets	Solar Lamp/Lighting	Sleeping Mats	Mosquito nets	Clothes
No	No	No	Yes	No	Yes	Yes	Yes

Education

Access to formal/informal education services at site:	Yes
Type of formal education accessible at site:	Primary
Distance to nearest Pre-primary education facility:	N/A
Distance to nearest primary education facility:	<1km
Distance to nearest secondary education facility:	N/A
number of School aged children for pre-primary	0
% of children at the site attending pre-primary school	None
Number of School aged children for Primary	350
% of children at the site attending primary school	25 to 50%
Number of School aged children for secondary schools	0
% of children at the site attending secondary school	None
Number of School aged children for Post-secondary schools	0
% of children at the site attending Post-secondary school	None
Presence of early childhood development activities.	No

Food & Nutrition**

** Distribution of food is on going across campsites to the affected population. For more information, please reach out to camp/site or district council for recent data/information.

INTERNATIONAL ORGANIZATION FOR MIGRATIONS (IOM)

Data Collection Techniques: Key informant interview with Camp Management Committees (CMCs) at the site and site level direct observation. Camp site data/information is updated every time once new rounds are made as such information provided here can rapidly change.

DISCLAIMER: The depiction and use of geographic names, and related data shown on spacial location and included in this report are not warranted to be error free nor do they imply judgment on the legal status of any territory, endorsement or acceptance of such boundaries by IOM.

Contact: KATSALA Lloyd: <https://dtm.iom.int/malawi>

For any information extracted from this document, whether cited, paraphrased or used in any way, the source must be indicated as follows:

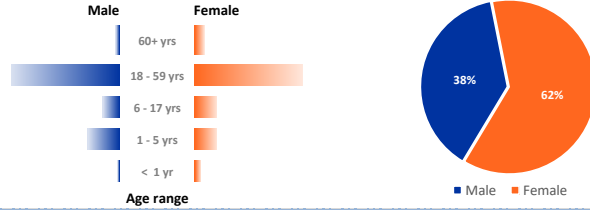
Source: International Organization for Migration (IOM), [April, 2023], Displacement Tracking Matrix (DTM)

DTM Response to Tropical Cyclone Freddy is Supported by:





Site Overview	
Site ID:	MWI_FDY_016
GPS longitude:	34.8764578
GPS latitude:	-15.9968482
Approximate site start date:	15-Mar-23
Site type:	Transitional Centre
Accessibility:	Yes
SMC at site:	Yes
SMA at site:	No
Type of SMA:	N/A
District of Assessment:	Chikwawa
TA of Assessment:	Mulilima



Population & Demographics

230 IDPs **66** Households

Shelter

Most common type of shelter:	School
Living outside (no shelter):	None
Living indoors (solid walls):	75 - 100%
Living in makeshift/self-made shelter:	None
Living in tents:	None
Dwelling completely destroyed back home (# of HH):	28
Dwelling partially destroyed back home (# of HH):	38
Camp Management Committee received CCCM training:	No
Camp management committee makeup:	Both IDPs and Non-IDPs

Mobility

Names of the GVH/Wards where the majority IDP are coming:	Ntchembere
Names of the T/A(s) where the majority of the IDP are coming:	MULLIMA
Are the majority of IDPs intend to move out of the sites?	No
# of HH indicate that they want to return	N/A
Camp need for relocation	Yes

Needs and Challenges preventing the IDPs from returning	
Money for rental Payment	N/A
Shelter construction Materials	N/A
Daily upkeep for home use when return	N/A
Security threats at the place of origin	N/A
Livelihood Opportunity	N/A
Others	N/A

WASH

Availability of potable safe water source:	Yes
Availability of functional toilets:	Yes
Number of functioning toilets:	8
Average number of IDPs per functioning toilet:	29
Number of non-functioning toilets:	0
Separate male and female latrines:	Not reported
Separate male and female bathing areas:	Yes

Health

Availability of health service:	Yes
Is the site visited by health personnel?	Yes
Frequency of site visit by health personnel:	Weekly
Distance to nearest health centre facility:	Not reported
Three most prevalent health problems	
Malaria	Cough and flue
	Diarrhea

Communication

Main topic on which the community needs information on:	
Access To Services	<input type="checkbox"/>
Distribution	<input checked="" type="checkbox"/>
Registration	<input type="checkbox"/>
Shelter	<input checked="" type="checkbox"/>
Safety and Security	<input type="checkbox"/>
How to get information	<input type="checkbox"/>
Other Relief Assistance	<input checked="" type="checkbox"/>
Situation In Areas Of Origin	<input type="checkbox"/>
Other	<input type="checkbox"/>
None	<input type="checkbox"/>
Travel opportunities discussed within the community	No
Destination for discussed travel opportunities	N/A
Region of destination:	N/A
District of destination:	N/A

Vulnerabilities

1 Pregnant women **6** Lactating mothers

Protection of Children, Women, and Other vulnerable groups

Security on-site/settlement areas:	Yes
Security incidents are reported on-site	No
Presence of a complaints response mechanism on site?	No
Referral mechanism for GBV survivors present on-site	No
Child Protection referral pathway established and operational:	No
Availability of adequate lighting in the majority of communal points:	No lighting

NFI

Top 5 NFI needed but not accessible to IDPs in the site	
Top 1	Tarpaulins
Top 2	Items for sleeping (mats, blankets, Mosquito nets..etc)
Top 3	Kitchen items
Top 4	Emergency/Transitional shelter
Top 5	Clothes

Has the camp/site received any kind of Shelter and NFI? No

Emergency/transitional Shelter	Sheltering tool kit	Tarpaulin	Blankets	Solar Lamp/Lighting	Sleeping Mats	Mosquito nets	Clothes
N/A	N/A	N/A	N/A	N/A	N/A	N/A	N/A

Education

Access to formal/informal education services at site:	Yes
Type of formal education accessible at site:	Primary
Distance to nearest Pre-primary education facility:	N/A
Distance to nearest primary education facility:	Unknown
Distance to nearest secondary education facility:	N/A
number of School aged children for pre-primary	36
% of children at the site attending pre-primary school	N/A
Number of School aged children for Primary	28
% of children at the site attending primary school	25 to 50%
Number of School aged children for secondary schools	4
% of children at the site attending secondary school	N/A
Number of School aged children for Post-secondary schools	N/A
% of children at the site attending Post-secondary school	N/A
Presence of early childhood development activities.	No

Food & Nutrition**

** Distribution of food is on going across campsites to the affected population. For more information, please reach out to camp/site or district council for recent data/information.

INTERNATIONAL ORGANIZATION FOR MIGRATIONS (IOM)

Data Collection Techniques: Key informant interview with Camp Management Committees (CMCs) at the site and site level direct observation. Camp site data/information is updated every time once new rounds are made as such information provided here can rapidly change.

DISCLAIMER: The depiction and use of geographic names, and related data shown on spacial location and included in this report are not warranted to be error free nor do they imply judgment on the legal status of any territory, endorsement or acceptance of such boundaries by IOM.

Contact: KATSALA Lloyd: <https://dtm.iom.int/malawi>

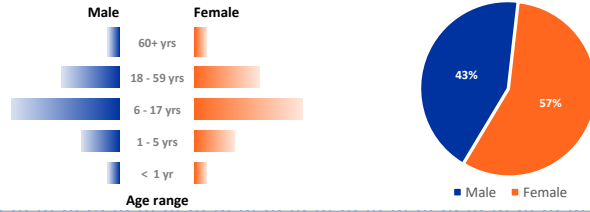
For any information extracted from this document, whether cited, paraphrased or used in any way, the source must be indicated as follows:

Source: International Organization for Migration (IOM), [April, 2023], Displacement Tracking Matrix (DTM)

DTM Response to Tropical Cyclone Freddy is Supported by:



Site Overview	
Site ID:	MWI_FDY_129
GPS longitude:	35.2498541
GPS latitude:	-16.7121752
Approximate site start date:	15-Mar-23
Site type:	Collective Settlement/Centre
Accessibility:	Yes
SMC at site:	Yes
SMA at site:	No
Type of SMA:	N/A
District of Assessment:	Nsanje
TA of Assessment:	TA Tengani



Population & Demographics

1,130 IDPs
226 Households

Shelter

Most common type of shelter:	CBCC
Living outside (no shelter):	50 to 75%
Living indoors (solid walls):	None
Living in makeshift/self-made shelter:	None
Living in tents:	0 - 25%
Dwelling completely destroyed back home (# of HH):	226
Dwelling partially destroyed back home (# of HH):	0
Camp Management Committee received CCCM training:	No
Camp management committee makeup:	Both IDPs and Non-IDPs

Mobility

Names of the GVH/Wards where the majority IDP are coming: **Dumba**
Names of the T/A(s) where the majority of the IDP are coming: **Tengani**

Are the majority of IDPs intend to move out of the sites? **Yes**
of HH indicate that they want to return **226**
Camp need for relocation **No**

Needs and Challenges preventing the IDPs from returning	
Money for rental Payment	No
Shelter construction Materials	Yes
Daily upkeep for home use when return	No
Security threats at the place of origin	No
Livelihood Opportunity	No
Others	No

WASH

Availability of potable safe water source:	Yes
Availability of functional toilets:	Yes
Number of functioning toilets:	6
Average number of IDPs per functioning toilet:	188
Number of non-functioning toilets:	0
Separate male and female latrines:	Not reported
Separate male and female bathing areas:	No

Health

Availability of health service:	Irregular
Is the site visited by health personnel?	Yes
Frequency of site visit by health personnel:	Monthly
Distance to nearest health centre facility:	Not reported

Three most prevalent health problems		
Cough and flue	Malaria	Pneumonia

Communication

Main topic on which the community needs information on:

Access To Services	<input type="checkbox"/>
Distribution	<input type="checkbox"/>
Registration	<input type="checkbox"/>
Shelter	<input checked="" type="checkbox"/>
Safety and Security	<input checked="" type="checkbox"/>
How to get information	<input checked="" type="checkbox"/>
Other Relief Assistance	<input type="checkbox"/>
Situation In Areas Of Origin	<input type="checkbox"/>
Other	<input type="checkbox"/>
None	<input type="checkbox"/>

Travel opportunities discussed within the community **Yes**
Destination for discussed travel opportunities **Within the country**
Region of destination: **Southern**
District of destination: **Nsanje**

Vulnerabilities

30 Pregnant women
100 Lactating mothers

Protection of Children, Women, and Other vulnerable groups

Security on-site/settlement areas:	Yes
Security incidents are reported on-site:	Yes
Presence of a complaints response mechanism on site?	Yes
Referral mechanism for GBV survivors present on-site:	Yes
Child Protection referral pathway established and operational:	No
Availability of adequate lighting in the majority of communal points:	No lighting

NFI

Top 5 NFI needed but not accessible to IDPs in the site	
Top 1	Hygiene products (for personal hygiene)
Top 2	Kitchen items
Top 3	Tarpaulins
Top 4	Clothes
Top 5	Others

Has the camp/site received any kind of Shelter and NFI? **Yes**

Emergency/transitional Shelter	Sheltering tool kit	Tarpaulin	Blankets	Solar Lamp/Lighting	Sleeping Mats	Mosquito nets	Clothes
No	No	No	No	No	No	Yes	No

Education

Access to formal/informal education services at site:	Yes
Type of formal education accessible at site:	Primary
Distance to nearest Pre-primary education facility:	N/A
Distance to nearest primary education facility:	<1km
Distance to nearest secondary education facility:	N/A
number of School aged children for pre-primary	0
% of children at the site attending pre-primary school	None
Number of School aged children for Primary	120
% of children at the site attending primary school	0 to 25%
Number of School aged children for secondary schools	0
% of children at the site attending secondary school	None
Number of School aged children for Post-secondary schools	0
% of children at the site attending Post-secondary school	None
Presence of early childhood development activities.	No

Food & Nutrition**

** Distribution of food is on going across campsites to the affected population. For more information, please reach out to camp/site or district council for recent data/information.

INTERNATIONAL ORGANIZATION FOR MIGRATIONS (IOM)

Data Collection Techniques: Key informant interview with Camp Management Committees (CMCs) at the site and site level direct observation. Camp site data/information is updated every time once new rounds are made as such information provided here can rapidly change.

DISCLAIMER: The depiction and use of geographic names, and related data shown on spacial location and included in this report are not warranted to be error free nor do they imply judgment on the legal status of any territory, endorsement or acceptance of such boundaries by IOM.

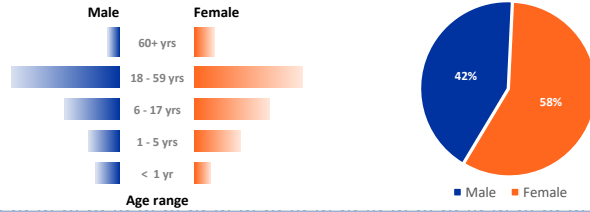
Contact: KATSALA Lloyd: <https://dtm.iom.int/malawi>

For any information extracted from this document, whether cited, paraphrased or used in any way, the source must be indicated as follows:

Source: International Organization for Migration (IOM), [April, 2023], Displacement Tracking Matrix (DTM)

DTM Response to Tropical Cyclone Freddy is Supported by:

Site Overview	
Site ID:	MWI_FDY_171
GPS longitude:	35.0807777
GPS latitude:	-15.59323542
Approximate site start date:	15-Mar-23
Site type:	Camp/Site
Accessibility:	Yes
SMC at site:	Yes
SMA at site:	No
Type of SMA:	N/A
District of Assessment:	Blantyre
TA of Assessment:	TA Makata



Population & Demographics

140 IDPs **35** Households

Shelter

Most common type of shelter:	School
Living outside (no shelter):	0 to 25%
Living indoors (solid walls):	(50 to 75)%
Living in makeshift/self-made shelter:	None
Living in tents:	None
Dwelling completely destroyed back home (# of HH):	35
Dwelling partially destroyed back home (# of HH):	0
Camp Management Committee received CCCM training:	No
Camp management committee makeup:	IDPs Only

Mobility

Names of the GVH/Wards where the majority IDP are coming:	Ntotera
Names of the T/A(s) where the majority of the IDP are coming:	Makata
Are the majority of IDPs intend to move out of the sites?	Yes
# of HH indicate that they want to return	35
Camp need for relocation	Yes

Needs and Challenges preventing the IDPs from returning	
Money for rental Payment	No
Shelter construction Materials	Yes
Daily upkeep for home use when return	No
Security threats at the place of origin	No
Livelihood Opportunity	No
Others	No

WASH

Availability of potable safe water source:	Yes
Availability of functional toilets:	Yes
Number of functioning toilets:	4
Average number of IDPs per functioning toilet:	35
Number of non-functioning toilets:	0
Separate male and female latrines:	Not reported
Separate male and female bathing areas:	No

Health

Availability of health service:	Irregular
Is the site visited by health personnel?	No
Frequency of site visit by health personnel:	Not applicable
Distance to nearest health centre facility:	Not reported
Three most prevalent health problems	
Pneumonia	Cough and flue
	Malaria

Communication

Main topic on which the community needs information on:

Access To Services	<input type="checkbox"/>
Distribution	<input type="checkbox"/>
Registration	<input type="checkbox"/>
Shelter	<input type="checkbox"/>
Safety and Security	<input type="checkbox"/>
How to get information	<input type="checkbox"/>
Other Relief Assistance	<input checked="" type="checkbox"/>
Situation In Areas Of Origin	<input type="checkbox"/>
Other	<input type="checkbox"/>
None	<input type="checkbox"/>
Travel opportunities discussed within the community	No
Destination for discussed travel opportunities	N/A
Region of destination:	N/A
District of destination:	N/A

Vulnerabilities

2 Pregnant women **11** Lactating mothers

Protection of Children, Women, and Other vulnerable groups

Security on-site/settlement areas:	No
Security incidents are reported on-site	No
Presence of a complaints response mechanism on site?	No
Referral mechanism for GBV survivors present on-site	No
Child Protection referral pathway established and operational:	No
Availability of adequate lighting in the majority of communal points:	No lighting

NFI

Top 5 NFI needed but not accessible to IDPs in the site	
Top 1	Items for sleeping (mats, blankets, Mosquito nets...etc)
Top 2	Kitchen items
Top 3	Hygiene products (for personal hygiene)
Top 4	Stove and cooking fuel
Top 5	Emergency/Transitional shelter

Has the camp/site received any kind of Shelter and NFI? No

Emergency/transitional Shelter	Sheltering tool kit	Tarpaulin	Blankets	Solar Lamp/Lighting	Sleeping Mats	Mosquito nets	Clothes
N/A	N/A	N/A	N/A	N/A	N/A	N/A	N/A

Education

Access to formal/informal education services at site:	Yes
Type of formal education accessible at site:	Primary
Distance to nearest Pre-primary education facility:	N/A
Distance to nearest primary education facility:	<2km
Distance to nearest secondary education facility:	N/A
number of School aged children for pre-primary	0
% of children at the site attending pre-primary school	None
Number of School aged children for Primary	17
% of children at the site attending primary school	25 to 50%
Number of School aged children for secondary schools	0
% of children at the site attending secondary school	None
Number of School aged children for Post-secondary schools	0
% of children at the site attending Post-secondary school	None
Presence of early childhood development activities.	No

Food & Nutrition**

** Distribution of food is on going across campsites to the affected population. For more information, please reach out to camp/site or district council for recent data/information.

INTERNATIONAL ORGANIZATION FOR MIGRATIONS (IOM)

Data Collection Techniques: Key informant interview with Camp Management Committees (CMCs) at the site and site level direct observation. Camp site data/information is updated every time once new rounds are made as such information provided here can rapidly change.

DISCLAIMER: The depiction and use of geographic names, and related data shown on spacial location and included in this report are not warranted to be error free nor do they imply judgment on the legal status of any territory, endorsement or acceptance of such boundaries by IOM.

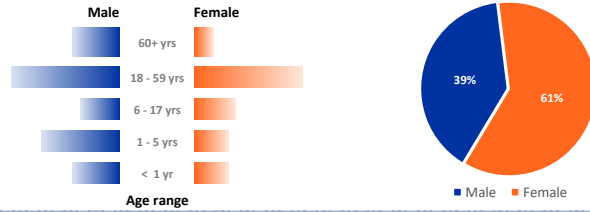
Contact: KATSALA Lloyd: <https://dtm.iom.int/malawi>

For any information extracted from this document, whether cited, paraphrased or used in any way, the source must be indicated as follows:

Source: International Organization for Migration (IOM), [April, 2023], Displacement Tracking Matrix (DTM)

DTM Response to Tropical Cyclone Freddy is Supported by:

Site Overview	
Site ID:	MWI_FDY_082
GPS longitude:	35.0808736
GPS latitude:	-15.5933939
Approximate site start date:	15-Mar-23
Site type:	Host Communities
Accessibility:	Yes
SMC at site:	Yes
SMA at site:	No
Type of SMA:	N/A
District of Assessment:	Blantyre
TA of Assessment:	TA Makata



Population & Demographics

104 IDPs
74 Households

Shelter

Most common type of shelter:	Host Family House
Living outside (no shelter):	None
Living indoors (solid walls):	75 - 100%
Living in makeshift/self-made shelter:	None
Living in tents:	None
Dwelling completely destroyed back home (# of HH):	20
Dwelling partially destroyed back home (# of HH):	54
Camp Management Committee received CCCM training:	No
Camp management committee makeup:	IDPs Only

Mobility

Names of the GVH/Wards where the majority IDP are coming:	Mtotela
Names of the T/A(s) where the majority of the IDP are coming:	Makata
Are the majority of IDPs intend to move out of the sites?	Yes
# of HH indicate that they want to return	74
Camp need for relocation	No

Needs and Challenges preventing the IDPs from returning	
Money for rental Payment	No
Shelter construction Materials	Yes
Daily upkeep for home use when return	No
Security threats at the place of origin	No
Livelihood Opportunity	Yes
Others	No

WASH

Availability of potable safe water source:	Yes
Availability of functional toilets:	Yes
Number of functioning toilets:	4
Average number of IDPs per functioning toilet:	26
Number of non-functioning toilets:	0
Separate male and female latrines:	Not reported
Separate male and female bathing areas:	No

Health

Availability of health service:	Yes
Is the site visited by health personnel?	Yes
Frequency of site visit by health personnel:	Weekly
Distance to nearest health centre facility:	Not reported
Three most prevalent health problems	
Malaria	Cough and flue
	Diarrhea

Communication

Main topic on which the community needs information on:

Access To Services	<input checked="" type="checkbox"/>
Distribution	<input type="checkbox"/>
Registration	<input type="checkbox"/>
Shelter	<input type="checkbox"/>
Safety and Security	<input type="checkbox"/>
How to get information	<input type="checkbox"/>
Other Relief Assistance	<input type="checkbox"/>
Situation In Areas Of Origin	<input type="checkbox"/>
Other	<input type="checkbox"/>
None	<input type="checkbox"/>
Travel opportunities discussed within the community	No
Destination for discussed travel opportunities	N/A
Region of destination:	N/A
District of destination:	N/A

Vulnerabilities

2 Pregnant women
24 Lactating mothers

Protection of Children, Women, and Other vulnerable groups

Security on-site/settlement areas:	No
Security incidents are reported on-site	No
Presence of a complaints response mechanism on site?	Yes
Referral mechanism for GBV survivors present on-site	Yes
Child Protection referral pathway established and operational:	Yes
Availability of adequate lighting in the majority of communal points:	Yes, there is lighting but it is NOT adequate

NFI

Top 5 NFI needed but not accessible to IDPs in the site	
Top 1	Kitchen items
Top 2	Items for sleeping (mats, blankets, Mosquito nets..etc)
Top 3	Emergency/Transitional shelter
Top 4	Clothes
Top 5	Hygiene products (for personal hygiene)

Has the camp/site received any kind of Shelter and NFI? **Yes**

Emergency/ transitional Shelter	Sheltering tool kit	Tarpaulin	Blankets	Solar Lamp/ Lighting	Sleeping Mats	Mosquito nets	Clothes
No	No	No	Yes	No	No	No	No

Education

Access to formal/informal education services at site:	Yes
Type of formal education accessible at site:	Pre-primary
Distance to nearest Pre-primary education facility:	<1km
Distance to nearest primary education facility:	<1km
Distance to nearest secondary education facility:	<1km
number of School aged children for pre-primary	19
% of children at the site attending pre-primary school	50 to 75%
Number of School aged children for Primary	16
% of children at the site attending primary school	50 to 75%
Number of School aged children for secondary schools	8
% of children at the site attending secondary school	75 to 100%
Number of School aged children for Post-secondary schools	N/A
% of children at the site attending Post-secondary school	None
Presence of early childhood development activities.	Yes

Food & Nutrition**

** Distribution of food is on going across campsites to the affected population. For more information, please reach out to camp/site or district council for recent data/information.

INTERNATIONAL ORGANIZATION FOR MIGRATIONS (IOM)

Data Collection Techniques: Key informant interview with Camp Management Committees (CMCs) at the site and site level direct observation. Camp site data/information is updated every time once new rounds are made as such information provided here can rapidly change.

DISCLAIMER: The depiction and use of geographic names, and related data shown on spacial location and included in this report are not warranted to be error free nor do they imply judgment on the legal status of any territory, endorsement or acceptance of such boundaries by IOM.

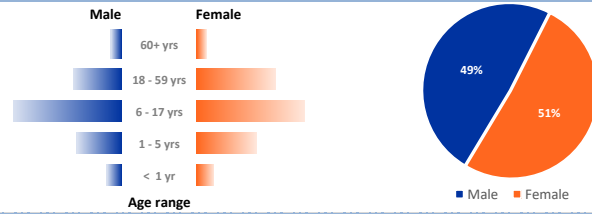
Contact: KATSALA Lloyd: <https://dtm.iom.int/malawi>

For any information extracted from this document, whether cited, paraphrased or used in any way, the source must be indicated as follows:

"Source: International Organization for Migration (IOM), [April, 2023], Displacement Tracking Matrix (DTM)".

DTM Response to Tropical Cyclone Freddy is Supported by:

Site Overview	
Site ID:	MWI_FDY_066
GPS longitude:	34.8575562
GPS latitude:	-16.3930434
Approximate site start date:	15-Mar-23
Site type:	Collective Settlement/Centre
Accessibility:	Yes
SMC at site:	Yes
SMA at site:	No
Type of SMA:	N/A
District of Assessment:	Chikwawa
TA of Assessment:	TA Ngabu



Population & Demographics

3,157 IDPs
740 Households

Shelter

Most common type of shelter:	School
Living outside (no shelter):	50 - 75%
Living indoors (solid walls):	None
Living in makeshift/self-made shelter:	None
Living in tents:	None
Dwelling completely destroyed back home (# of HH):	740
Dwelling partially destroyed back home (# of HH):	0
Camp Management Committee received CCCM training:	No
Camp management committee makeup:	IDPs Only

Mobility

Names of the GVH/Wards where the majority IDP are coming:	Goma
Names of the T/A(s) where the majority of the IDP are coming:	Ngabu
Are the majority of IDPs intend to move out of the sites?	Yes
# of HH indicate that they want to return	740
Camp need for relocation	No

Needs and Challenges preventing the IDPs from returning

Money for rental Payment	No
Shelter construction Materials	Yes
Daily upkeep for home use when return	No
Security threats at the place of origin	No
Livelihood Opportunity	No
Others	No

WASH

Availability of potable safe water source:	No
Availability of functional toilets:	Yes
Number of functioning toilets:	18
Average number of IDPs per functioning toilet:	175
Number of non-functioning toilets:	0
Separate male and female latrines:	Not reported
Separate male and female bathing areas:	Yes

Health

Availability of health service:	Yes
Is the site visited by health personnel?	Yes
Frequency of site visit by health personnel:	Weekly
Distance to nearest health centre facility:	Not reported
Three most prevalent health problems	
Malaria	Cough and flue
	Diarrhea

Communication

Main topic on which the community needs information on:

Access To Services	<input type="checkbox"/>
Distribution	<input checked="" type="checkbox"/>
Registration	<input checked="" type="checkbox"/>
Shelter	<input checked="" type="checkbox"/>
Safety and Security	<input type="checkbox"/>
How to get information	<input type="checkbox"/>
Other Relief Assistance	<input type="checkbox"/>
Situation In Areas Of Origin	<input type="checkbox"/>
Other	<input type="checkbox"/>
None	<input type="checkbox"/>

Travel opportunities discussed within the community	No
Destination for discussed travel opportunities	N/A
Region of destination:	N/A
District of destination:	N/A

Vulnerabilities

77 Pregnant women
125 Lactating mothers

Protection of Children, Women, and Other vulnerable groups

Security on-site/settlement areas:	Yes
Security incidents are reported on-site	No
Presence of a complaints response mechanism on site?	Yes
Referral mechanism for GBV survivors present on-site	No
Child Protection referral pathway established and operational:	Yes
Availability of adequate lighting in the majority of communal points:	No lighting

NFI

Top 5 NFI needed but not accessible to IDPs in the site	
Top 1	Items for sleeping (mats, blankets, Mosquito nets...etc)
Top 2	Kitchen items
Top 3	Tarpaulins
Top 4	Clothes
Top 5	Hygiene products (for personal hygiene)

Has the camp/site received any kind of Shelter and NFI? **Yes**

Emergency/transitional Shelter	Sheltering tool kit	Tarpaulin	Blankets	Solar Lamp/Lighting	Sleeping Mats	Mosquito nets	Clothes
No	No	No	Yes	No	No	No	No

Education

Access to formal/informal education services at site:	Yes
Type of formal education accessible at site:	Pre-primary
Distance to nearest Pre-primary education facility:	<1km
Distance to nearest primary education facility:	<1km
Distance to nearest secondary education facility:	N/A
number of School aged children for pre-primary	655
% of children at the site attending pre-primary school	50 to 75%
Number of School aged children for Primary	1378
% of children at the site attending primary school	50 to 75%
Number of School aged children for secondary schools	0
% of children at the site attending secondary school	N/A
Number of School aged children for Post-secondary schools	N/A
% of children at the site attending Post-secondary school	None
Presence of early childhood development activities.	No

Food & Nutrition**

** Distribution of food is on going across campsites to the affected population. For more information, please reach out to camp/site or district council for recent data/information.

INTERNATIONAL ORGANIZATION FOR MIGRATIONS (IOM)

Data Collection Techniques: Key informant interview with Camp Management Committees (CMCs) at the site and site level direct observation. Camp site data/information is updated every time once new rounds are made as such information provided here can rapidly change.

DISCLAIMER: The depiction and use of geographic names, and related data shown on spacial location and included in this report are not warranted to be error free nor do they imply judgment on the legal status of any territory, endorsement or acceptance of such boundaries by IOM.

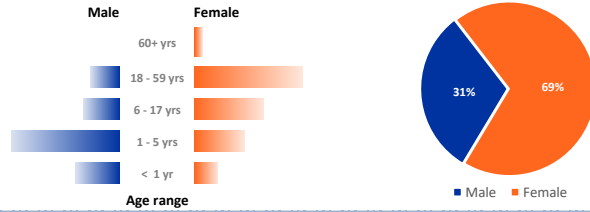
Contact: KATSALA Lloyd: <https://dtm.iom.int/malawi>

For any information extracted from this document, whether cited, paraphrased or used in any way, the source must be indicated as follows:

Source: International Organization for Migration (IOM), [April, 2023], Displacement Tracking Matrix (DTM)

DTM Response to Tropical Cyclone Freddy is Supported by:

Site Overview	
Site ID:	MWI_FDY_135
GPS longitude:	35.10359036
GPS latitude:	-15.66371162
Approximate site start date:	15-Mar-23
Site type:	Camp/Site
Accessibility:	Yes
SMC at site:	Yes
SMA at site:	No
Type of SMA:	N/A
District of Assessment:	Blantyre
TA of Assessment:	TA Makata



Population & Demographics

97 IDPs **25** Households

Shelter

Most common type of shelter:	School
Living outside (no shelter):	None
Living indoors (solid walls):	(75-100)%
Living in makeshift/self-made shelter:	None
Living in tents:	None
Dwelling completely destroyed back home (# of HH):	23
Dwelling partially destroyed back home (# of HH):	2
Camp Management Committee received CCCM training:	No
Camp management committee makeup:	Both IDPs and Non-IDPs

Mobility

Names of the GVH/Wards where the majority IDP are coming:	Chilipa
Names of the T/A(s) where the majority of the IDP are coming:	Makata
Are the majority of IDPs intend to move out of the sites?	Yes
# of HH indicate that they want to return	25
Camp need for relocation	Yes

Needs and Challenges preventing the IDPs from returning	
Money for rental Payment	No
Shelter construction Materials	Yes
Daily upkeep for home use when return	No
Security threats at the place of origin	No
Livelihood Opportunity	Yes
Others	No

WASH

Availability of potable safe water source:	Yes
Availability of functional toilets:	Yes
Number of functioning toilets:	4
Average number of IDPs per functioning toilet:	24
Number of non-functioning toilets:	0
Separate male and female latrines:	Not reported
Separate male and female bathing areas:	No

Health

Availability of health service:	Irregular
Is the site visited by health personnel?	No
Frequency of site visit by health personnel:	Not applicable
Distance to nearest health centre facility:	Not reported
Three most prevalent health problems	
Cough and flue	Malaria
	None

Communication

Main topic on which the community needs information on:

Access To Services	<input type="checkbox"/>
Distribution	<input checked="" type="checkbox"/>
Registration	<input type="checkbox"/>
Shelter	<input type="checkbox"/>
Safety and Security	<input type="checkbox"/>
How to get information	<input type="checkbox"/>
Other Relief Assistance	<input checked="" type="checkbox"/>
Situation In Areas Of Origin	<input type="checkbox"/>
Other	<input type="checkbox"/>
None	<input type="checkbox"/>
Travel opportunities discussed within the community	No
Destination for discussed travel opportunities	N/A
Region of destination:	N/A
District of destination:	N/A

Vulnerabilities

3 Pregnant women **8** Lactating mothers

Protection of Children, Women, and Other vulnerable groups

Security on-site/settlement areas:	No
Security incidents are reported on-site	No
Presence of a complaints response mechanism on site?	Yes
Referral mechanism for GBV survivors present on-site	No
Child Protection referral pathway established and operational:	No
Availability of adequate lighting in the majority of communal points:	Yes, there is lighting but it is NOT adequate

NFI

Top 5 NFI needed but not accessible to IDPs in the site	
Top 1	Hygiene products (for personal hygiene)
Top 2	Closed containers to transport and/or store water
Top 3	Items for sleeping (mats, blankets, Mosquito nets..etc)
Top 4	Stove and cooking fuel
Top 5	Emergency/Transitional shelter

Has the camp/site received any kind of Shelter and NFI? No

Emergency/transitional Shelter	Sheltering tool kit	Tarpaulin	Blankets	Solar Lamp/Lighting	Sleeping Mats	Mosquito nets	Clothes
No	No	No	No	No	No	No	No

Education

Access to formal/informal education services at site:	Yes
Type of formal education accessible at site:	Primary
Distance to nearest Pre-primary education facility:	N/A
Distance to nearest primary education facility:	< 5Km
Distance to nearest secondary education facility:	N/A
number of School aged children for pre-primary	0
% of children at the site attending pre-primary school	None
Number of School aged children for Primary	8
% of children at the site attending primary school	25 to 50%
Number of School aged children for secondary schools	0
% of children at the site attending secondary school	None
Number of School aged children for Post-secondary schools	0
% of children at the site attending Post-secondary school	None
Presence of early childhood development activities.	No

Food & Nutrition**

** Distribution of food is on going across campsites to the affected population. For more information, please reach out to camp/site or district council for recent data/information.

INTERNATIONAL ORGANIZATION FOR MIGRATIONS (IOM)

Data Collection Techniques: Key informant interview with Camp Management Committees (CMCs) at the site and site level direct observation. Camp site data/information is updated every time once new rounds are made as such information provided here can rapidly change.

DISCLAIMER: The depiction and use of geographic names, and related data shown on spacial location and included in this report are not warranted to be error free nor do they imply judgment on the legal status of any territory, endorsement or acceptance of such boundaries by IOM.

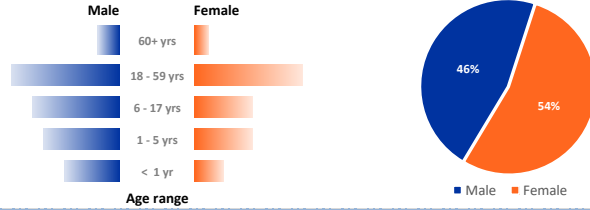
Contact: KATSALA Lloyd: <https://dtm.iom.int/malawi>

For any information extracted from this document, whether cited, paraphrased or used in any way, the source must be indicated as follows:

Source: International Organization for Migration (IOM), [April, 2023], Displacement Tracking Matrix (DTM)

DTM Response to Tropical Cyclone Freddy is Supported by:

Site Overview	
Site ID:	MWI_FDY_062
GPS longitude:	35.1035921
GPS latitude:	-15.6636357
Approximate site start date:	15-Mar-23
Site type:	Host Communities
Accessibility:	Yes
SMC at site:	No
SMA at site:	No
Type of SMA:	N/A
District of Assessment:	Blantyre
TA of Assessment:	TA Machinjiri



Population & Demographics

69 IDPs **25** Households

Shelter

Most common type of shelter:	School
Living outside (no shelter):	None
Living indoors (solid walls):	75 - 100%
Living in makeshift/self-made shelter:	None
Living in tents:	None
Dwelling completely destroyed back home (# of HH):	10
Dwelling partially destroyed back home (# of HH):	15
Camp Management Committee received CCCM training:	No
Camp management committee makeup:	Both IDPs and Non-IDPs

Mobility

Names of the GVH/Wards where the majority IDP are coming:	Chilipa
Names of the T/A(s) where the majority of the IDP are coming:	Machinjiri
Are the majority of IDPs intend to move out of the sites?	No
# of HH indicate that they want to return	N/A
Camp need for relocation	Yes

Needs and Challenges preventing the IDPs from returning	
Money for rental Payment	N/A
Shelter construction Materials	N/A
Daily upkeep for home use when return	N/A
Security threats at the place of origin	N/A
Livelihood Opportunity	N/A
Others	N/A

WASH

Availability of potable safe water source:	No
Availability of functional toilets:	Yes
Number of functioning toilets:	1
Average number of IDPs per functioning toilet:	69
Number of non-functioning toilets:	0
Separate male and female latrines:	Not reported
Separate male and female bathing areas:	No

Health

Availability of health service:	No
Is the site visited by health personnel?	No
Frequency of site visit by health personnel:	Not applicable
Distance to nearest health centre facility:	Not reported
Three most prevalent health problems	
Malaria	Cough and flue
	None

Communication

Main topic on which the community needs information on:	
Access To Services	<input checked="" type="checkbox"/>
Distribution	<input checked="" type="checkbox"/>
Registration	<input type="checkbox"/>
Shelter	<input checked="" type="checkbox"/>
Safety and Security	<input type="checkbox"/>
How to get information	<input type="checkbox"/>
Other Relief Assistance	<input checked="" type="checkbox"/>
Situation In Areas Of Origin	<input type="checkbox"/>
Other	<input type="checkbox"/>
None	<input type="checkbox"/>
Travel opportunities discussed within the community	No
Destination for discussed travel opportunities	N/A
Region of destination:	N/A
District of destination:	N/A

Vulnerabilities

3 Pregnant women **6** Lactating mothers

Protection of Children, Women, and Other vulnerable groups

Security on-site/settlement areas:	Yes
Security incidents are reported on-site	No
Presence of a complaints response mechanism on site?	No
Referral mechanism for GBV survivors present on-site	No
Child Protection referral pathway established and operational:	No
Availability of adequate lighting in the majority of communal points:	No lighting

NFI

Top 5 NFI needed but not accessible to IDPs in the site	
Top 1	Items for sleeping (mats, blankets, Mosquito nets...etc)
Top 2	Emergency/Transitional shelter
Top 3	Kitchen items
Top 4	Clothes
Top 5	Hygiene products (for personal hygiene)

Has the camp/site received any kind of Shelter and NFI? **No**

Emergency/transitional Shelter	Sheltering tool kit	Tarpaulin	Blankets	Solar Lamp/Lighting	Sleeping Mats	Mosquito nets	Clothes
N/A	N/A	N/A	N/A	N/A	N/A	N/A	N/A

Education

Access to formal/informal education services at site:	No
Type of formal education accessible at site:	None
Distance to nearest Pre-primary education facility:	N/A
Distance to nearest primary education facility:	N/A
Distance to nearest secondary education facility:	N/A
number of School aged children for pre-primary	15
% of children at the site attending pre-primary school	N/A
Number of School aged children for Primary	16
% of children at the site attending primary school	N/A
Number of School aged children for secondary schools	N/A
% of children at the site attending secondary school	N/A
Number of School aged children for Post-secondary schools	N/A
% of children at the site attending Post-secondary school	N/A
Presence of early childhood development activities.	No

Food & Nutrition**

** Distribution of food is on going across campsites to the affected population. For more information, please reach out to camp/site or district council for recent data/information.

INTERNATIONAL ORGANIZATION FOR MIGRATIONS (IOM)

Data Collection Techniques: Key informant interview with Camp Management Committees (CMCs) at the site and site level direct observation. Camp site data/information is updated every time once new rounds are made as such information provided here can rapidly change.

DISCLAIMER: The depiction and use of geographic names, and related data shown on spacial location and included in this report are not warranted to be error free nor do they imply judgment on the legal status of any territory, endorsement or acceptance of such boundaries by IOM.

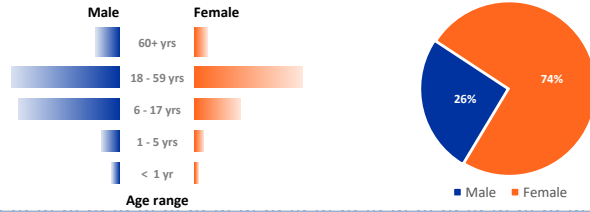
Contact: KATSALA Lloyd: <https://dtm.iom.int/malawi>

For any information extracted from this document, whether cited, paraphrased or used in any way, the source must be indicated as follows:

"Source: International Organization for Migration (IOM), [April, 2023], Displacement Tracking Matrix (DTM)".

DTM Response to Tropical Cyclone Freddy is Supported by:

Site Overview	
Site ID:	MWI_FDY_081
GPS longitude:	34.9411887
GPS latitude:	-16.1631112
Approximate site start date:	15-Mar-23
Site type:	Collective Settlement/Centre
Accessibility:	Yes
SMC at site:	Yes
SMA at site:	No
Type of SMA:	N/A
District of Assessment:	Chikwawa
TA of Assessment:	Sub TA Chiputula



Population & Demographics

1,295 IDPs
259 Households

Shelter

Most common type of shelter:	School
Living outside (no shelter):	0 - 25%
Living indoors (solid walls):	75 - 100%
Living in makeshift/self-made shelter:	None
Living in tents:	None
Dwelling completely destroyed back home (# of HH):	150
Dwelling partially destroyed back home (# of HH):	109
Camp Management Committee received CCCM training:	No
Camp management committee makeup:	IDPs Only

Mobility

Names of the GVH/Wards where the majority IDP are coming:	GVH Kavalo only
Names of the T/A(s) where the majority of the IDP are coming:	Sub TA Chiputula
Are the majority of IDPs intend to move out of the sites?	Yes
# of HH indicate that they want to return	259
Camp need for relocation	Yes

Needs and Challenges preventing the IDPs from returning	
Money for rental Payment	No
Shelter construction Materials	Yes
Daily upkeep for home use when return	Yes
Security threats at the place of origin	No
Livelihood Opportunity	Yes
Others	Yes

WASH

Availability of potable safe water source:	Yes
Availability of functional toilets:	Yes
Number of functioning toilets:	10
Average number of IDPs per functioning toilet:	130
Number of non-functioning toilets:	0
Separate male and female latrines:	Not reported
Separate male and female bathing areas:	No

Health

Availability of health service:	Yes	
Is the site visited by health personnel?	Yes	
Frequency of site visit by health personnel:	Twice or more per week.	
Distance to nearest health centre facility:	Not reported	
Three most prevalent health problems		
Malaria	Cough and flue	Other

Communication

Main topic on which the community needs information on:

Access To Services	<input type="checkbox"/>
Distribution	<input type="checkbox"/>
Registration	<input type="checkbox"/>
Shelter	<input checked="" type="checkbox"/>
Safety and Security	<input type="checkbox"/>
How to get information	<input type="checkbox"/>
Other Relief Assistance	<input checked="" type="checkbox"/>
Situation In Areas Of Origin	<input type="checkbox"/>
Other	<input checked="" type="checkbox"/>
None	<input type="checkbox"/>
Travel opportunities discussed within the community	No
Destination for discussed travel opportunities	N/A
Region of destination:	N/A
District of destination:	N/A

Vulnerabilities

9 Pregnant women
21 Lactating mothers

Protection of Children, Women, and Other vulnerable groups

Security on-site/settlement areas:	Yes
Security incidents are reported on-site	No
Presence of a complaints response mechanism on site?	Yes
Referral mechanism for GBV survivors present on-site	Yes
Child Protection referral pathway established and operational:	Yes
Availability of adequate lighting in the majority of communal points:	No lighting

NFI

Top 5 NFI needed but not accessible to IDPs in the site	
Top 1	Emergency/Transitional shelter
Top 2	Kitchen items
Top 3	Closed containers to transport and/or store water
Top 4	Clothes
Top 5	Others

Has the camp/site received any kind of Shelter and NFI? No

Emergency/transitional Shelter	Sheltering tool kit	Tarpaulin	Blankets	Solar Lamp/Lighting	Sleeping Mats	Mosquito nets	Clothes
N/A	N/A	N/A	N/A	N/A	N/A	N/A	N/A

Education

Access to formal/informal education services at site:	Yes
Type of formal education accessible at site:	Pre-primary
Distance to nearest Pre-primary education facility:	<1km
Distance to nearest primary education facility:	<1km
Distance to nearest secondary education facility:	N/A
number of School aged children for pre-primary	72
% of children at the site attending pre-primary school	50 to 75%
Number of School aged children for Primary	378
% of children at the site attending primary school	50 to 75%
Number of School aged children for secondary schools	17
% of children at the site attending secondary school	N/A
Number of School aged children for Post-secondary schools	N/A
% of children at the site attending Post-secondary school	None
Presence of early childhood development activities.	Yes

Food & Nutrition**

** Distribution of food is on going across campsites to the affected population. For more information, please reach out to camp/site or district council for recent data/information.

INTERNATIONAL ORGANIZATION FOR MIGRATIONS (IOM)

Data Collection Techniques: Key informant interview with Camp Management Committees (CMCs) at the site and site level direct observation. Camp site data/information is updated every time once new rounds are made as such information provided here can rapidly change.

DISCLAIMER: The depiction and use of geographic names, and related data shown on spacial location and included in this report are not warranted to be error free nor do they imply judgment on the legal status of any territory, endorsement or acceptance of such boundaries by IOM.

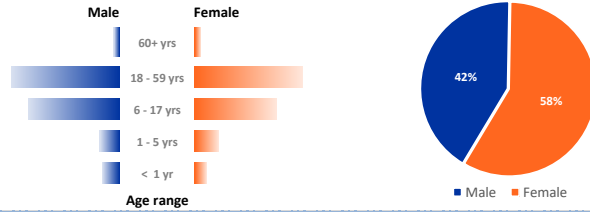
Contact: KATSALA Lloyd: <https://dtm.iom.int/malawi>

For any information extracted from this document, whether cited, paraphrased or used in any way, the source must be indicated as follows:

"Source: International Organization for Migration (IOM), [April, 2023], Displacement Tracking Matrix (DTM)".

DTM Response to Tropical Cyclone Freddy is Supported by:

Site Overview	
Site ID:	MWI_FDY_110
GPS longitude:	34.8675276
GPS latitude:	-16.3247164
Approximate site start date:	15-Mar-23
Site type:	Tents
Accessibility:	Yes
SMC at site:	Yes
SMA at site:	No
Type of SMA:	N/A
District of Assessment:	Chikwawa
TA of Assessment:	TA Ngabu



Population & Demographics

3,115 IDPs **750** Households

Shelter

Most common type of shelter:	Tent
Living outside (no shelter):	None
Living indoors (solid walls):	None
Living in makeshift/self-made shelter:	None
Living in tents:	75 - 100%
Dwelling completely destroyed back home (# of HH):	450
Dwelling partially destroyed back home (# of HH):	300
Camp Management Committee received CCCM training:	No
Camp management committee makeup:	IDPs Only

Mobility

Names of the GVH/Wards where the majority IDP are coming:	Jombo
Names of the T/A(s) where the majority of the IDP are coming:	Ngabu
Are the majority of IDPs intend to move out of the sites?	Yes
# of HH indicate that they want to return	750
Camp need for relocation	No

Needs and Challenges preventing the IDPs from returning	
Money for rental Payment	No
Shelter construction Materials	Yes
Daily upkeep for home use when return	No
Security threats at the place of origin	No
Livelihood Opportunity	No
Others	No

WASH

Availability of potable safe water source:	Yes
Availability of functional toilets:	Yes
Number of functioning toilets:	14
Average number of IDPs per functioning toilet:	223
Number of non-functioning toilets:	0
Separate male and female latrines:	Not reported
Separate male and female bathing areas:	Yes

Health

Availability of health service:	Yes	
Is the site visited by health personnel?	Yes	
Frequency of site visit by health personnel:	Weekly	
Distance to nearest health centre facility:	Not reported	
Three most prevalent health problems		
Malaria	Cough and flue	Pneumonia

Communication

Main topic on which the community needs information on:

Access To Services	<input checked="" type="checkbox"/>
Distribution	<input checked="" type="checkbox"/>
Registration	<input checked="" type="checkbox"/>
Shelter	<input checked="" type="checkbox"/>
Safety and Security	<input type="checkbox"/>
How to get information	<input type="checkbox"/>
Other Relief Assistance	<input type="checkbox"/>
Situation In Areas Of Origin	<input checked="" type="checkbox"/>
Other	<input type="checkbox"/>
None	<input type="checkbox"/>

Travel opportunities discussed within the community	Yes
Destination for discussed travel opportunities	Within the country
Region of destination:	Southern
District of destination:	Chikwawa

Vulnerabilities

60 Pregnant women **174** Lactating mothers

Protection of Children, Women, and Other vulnerable groups

Security on-site/settlement areas:	Yes
Security incidents are reported on-site	No
Presence of a complaints response mechanism on site?	Yes
Referral mechanism for GBV survivors present on-site	No
Child Protection referral pathway established and operational:	Yes
Availability of adequate lighting in the majority of communal points:	Yes, there is lighting but it is NOT adequate

NFI

Top 5 NFI needed but not accessible to IDPs in the site	
Top 1	Items for sleeping (mats, blankets, Mosquito nets...etc)
Top 2	Kitchen items
Top 3	Tarpaulins
Top 4	Clothes
Top 5	Hygiene products (for personal hygiene)

Has the camp/site received any kind of Shelter and NFI? **Yes**

Emergency/transitional Shelter	Sheltering tool kit	Tarpaulin	Blankets	Solar Lamp/Lighting	Sleeping Mats	Mosquito nets	Clothes
No	No	No	Yes	Yes	No	Yes	Yes

Education

Access to formal/informal education services at site:	Yes
Type of formal education accessible at site:	Pre-primary
Distance to nearest Pre-primary education facility:	<1km
Distance to nearest primary education facility:	<1km
Distance to nearest secondary education facility:	N/A
number of School aged children for pre-primary	292
% of children at the site attending pre-primary school	25 to 50%
Number of School aged children for Primary	1134
% of children at the site attending primary school	0 to 25%
Number of School aged children for secondary schools	0
% of children at the site attending secondary school	N/A
Number of School aged children for Post-secondary schools	N/A
% of children at the site attending Post-secondary school	None
Presence of early childhood development activities.	Yes

Food & Nutrition**

** Distribution of food is on going across campsites to the affected population. For more information, please reach out to camp/site or district council for recent data/information.

INTERNATIONAL ORGANIZATION FOR MIGRATIONS (IOM)

Data Collection Techniques: Key informant interview with Camp Management Committees (CMCs) at the site and site level direct observation. Camp site data/information is updated every time once new rounds are made as such information provided here can rapidly change.

DISCLAIMER: The depiction and use of geographic names, and related data shown on spacial location and included in this report are not warranted to be error free nor do they imply judgment on the legal status of any territory, endorsement or acceptance of such boundaries by IOM.

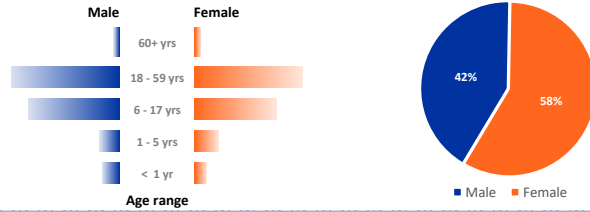
Contact: KATSALA Lloyd: <https://dtm.iom.int/malawi>

For any information extracted from this document, whether cited, paraphrased or used in any way, the source must be indicated as follows:

Source: International Organization for Migration (IOM), [April, 2023], Displacement Tracking Matrix (DTM)

DTM Response to Tropical Cyclone Freddy is Supported by:

Site Overview	
Site ID:	MWI_FDY_058
GPS longitude:	34.8670976
GPS latitude:	-16.3240201
Approximate site start date:	15-Mar-23
Site type:	Collective Settlement/Centre
Accessibility:	Yes
SMC at site:	Yes
SMA at site:	No
Type of SMA:	N/A
District of Assessment:	Chikwawa
TA of Assessment:	TA Ngabu



Population & Demographics

3,115 IDPs
750 Households

Shelter

Most common type of shelter:	School
Living outside (no shelter):	50 - 75%
Living indoors (solid walls):	0 - 25%
Living in makeshift/self-made shelter:	None
Living in tents:	0 - 25%
Dwelling completely destroyed back home (# of HH):	750
Dwelling partially destroyed back home (# of HH):	0
Camp Management Committee received CCCM training:	No
Camp management committee makeup:	IDPs Only

Mobility

Names of the GVH/Wards where the majority IDP are coming:	Jombo
Names of the T/A(s) where the majority of the IDP are coming:	Ngabu
Are the majority of IDPs intend to move out of the sites?	Yes
# of HH indicate that they want to return	750
Camp need for relocation	No

Needs and Challenges preventing the IDPs from returning	
Money for rental Payment	No
Shelter construction Materials	Yes
Daily upkeep for home use when return	Yes
Security threats at the place of origin	No
Livelihood Opportunity	No
Others	No

WASH

Availability of potable safe water source:	Yes
Availability of functional toilets:	Yes
Number of functioning toilets:	14
Average number of IDPs per functioning toilet:	223
Number of non-functioning toilets:	0
Separate male and female latrines:	Not reported
Separate male and female bathing areas:	Yes

Health

Availability of health service:	Yes	
Is the site visited by health personnel?	Yes	
Frequency of site visit by health personnel:	Weekly	
Distance to nearest health centre facility:	Not reported	
Three most prevalent health problems		
Cough and flue	Diarrhea	None

Communication

Main topic on which the community needs information on:

Access To Services	<input type="checkbox"/>
Distribution	<input checked="" type="checkbox"/>
Registration	<input checked="" type="checkbox"/>
Shelter	<input checked="" type="checkbox"/>
Safety and Security	<input type="checkbox"/>
How to get information	<input type="checkbox"/>
Other Relief Assistance	<input type="checkbox"/>
Situation In Areas Of Origin	<input checked="" type="checkbox"/>
Other	<input type="checkbox"/>
None	<input type="checkbox"/>
Travel opportunities discussed within the community	No
Destination for discussed travel opportunities	N/A
Region of destination:	N/A
District of destination:	N/A

Vulnerabilities

63 Pregnant women
171 Lactating mothers

Protection of Children, Women, and Other vulnerable groups

Security on-site/settlement areas:	Yes
Security incidents are reported on-site	No
Presence of a complaints response mechanism on site?	Yes
Referral mechanism for GBV survivors present on-site	No
Child Protection referral pathway established and operational:	Yes
Availability of adequate lighting in the majority of communal points:	No lighting

NFI

Top 5 NFI needed but not accessible to IDPs in the site	
Top 1	Items for sleeping (mats, blankets, Mosquito nets...etc)
Top 2	Kitchen items
Top 3	Clothes
Top 4	Tarpaulins
Top 5	Hygiene products (for personal hygiene)

Has the camp/site received any kind of Shelter and NFI? **Yes**

Emergency/transitional Shelter	Sheltering tool kit	Tarpaulin	Blankets	Solar Lamp/Lighting	Sleeping Mats	Mosquito nets	Clothes
No	No	No	No	No	No	No	Yes

Education

Access to formal/informal education services at site:	Yes
Type of formal education accessible at site:	Pre-primary
Distance to nearest Pre-primary education facility:	<1km
Distance to nearest primary education facility:	N/A
Distance to nearest secondary education facility:	N/A
number of School aged children for pre-primary	292
% of children at the site attending pre-primary school	25 to 50%
Number of School aged children for Primary	1134
% of children at the site attending primary school	N/A
Number of School aged children for secondary schools	0
% of children at the site attending secondary school	N/A
Number of School aged children for Post-secondary schools	N/A
% of children at the site attending Post-secondary school	None
Presence of early childhood development activities.	No

Food & Nutrition**

** Distribution of food is on going across campsites to the affected population. For more information, please reach out to camp/site or district council for recent data/information.

INTERNATIONAL ORGANIZATION FOR MIGRATIONS (IOM)

Data Collection Techniques: Key informant interview with Camp Management Committees (CMCs) at the site and site level direct observation. Camp site data/information is updated every time once new rounds are made as such information provided here can rapidly change.

DISCLAIMER: The depiction and use of geographic names, and related data shown on spacial location and included in this report are not warranted to be error free nor do they imply judgment on the legal status of any territory, endorsement or acceptance of such boundaries by IOM.

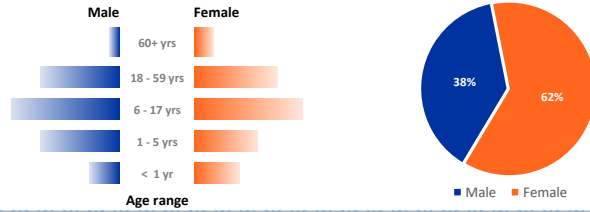
Contact: KATSALA Lloyd: <https://dtm.iom.int/malawi>

For any information extracted from this document, whether cited, paraphrased or used in any way, the source must be indicated as follows:

Source: International Organization for Migration (IOM), [April, 2023], Displacement Tracking Matrix (DTM)

DTM Response to Tropical Cyclone Freddy is Supported by:

Site Overview	
Site ID:	MWI_FDY_113
GPS longitude:	34.9560432
GPS latitude:	-15.6718093
Approximate site start date:	15-Mar-23
Site type:	Camp/Site
Accessibility:	Yes
SMC at site:	Yes
SMA at site:	No
Type of SMA:	N/A
District of Assessment:	Blantyre
TA of Assessment:	TA Kuntaja



Population & Demographics

81 IDPs **43** Households

Shelter

Most common type of shelter:	School
Living outside (no shelter):	None
Living indoors (solid walls):	75 - 100%
Living in makeshift/self-made shelter:	None
Living in tents:	None
Dwelling completely destroyed back home (# of HH):	0
Dwelling partially destroyed back home (# of HH):	43
Camp Management Committee received CCCM training:	Yes
Camp management committee makeup:	IDPs Only

Mobility

Names of the GVH/Wards where the majority IDP are coming:	Nkata
Names of the T/A(s) where the majority of the IDP are coming:	Kuntaja
Are the majority of IDPs intend to move out of the sites?	Yes
# of HH indicate that they want to return	43
Camp need for relocation	No

Needs and Challenges preventing the IDPs from returning	
Money for rental Payment	No
Shelter construction Materials	Yes
Daily upkeep for home use when return	No
Security threats at the place of origin	No
Livelihood Opportunity	Yes
Others	No

WASH

Availability of potable safe water source:	Yes
Availability of functional toilets:	Yes
Number of functioning toilets:	2
Average number of IDPs per functioning toilet:	41
Number of non-functioning toilets:	0
Separate male and female latrines:	Not reported
Separate male and female bathing areas:	No

Health

Availability of health service:	Yes
Is the site visited by health personnel?	Yes
Frequency of site visit by health personnel:	Weekly
Distance to nearest health centre facility:	Not reported
Three most prevalent health problems	
Malaria	Cough and flue
	None

Communication

Main topic on which the community needs information on:

Access To Services	<input checked="" type="checkbox"/>
Distribution	<input type="checkbox"/>
Registration	<input type="checkbox"/>
Shelter	<input type="checkbox"/>
Safety and Security	<input type="checkbox"/>
How to get information	<input type="checkbox"/>
Other Relief Assistance	<input type="checkbox"/>
Situation In Areas Of Origin	<input type="checkbox"/>
Other	<input type="checkbox"/>
None	<input type="checkbox"/>
Travel opportunities discussed within the community	No
Destination for discussed travel opportunities	N/A
Region of destination:	N/A
District of destination:	N/A

Vulnerabilities

2 Pregnant women **7** Lactating mothers

Protection of Children, Women, and Other vulnerable groups

Security on-site/settlement areas:	Yes
Security incidents are reported on-site	No
Presence of a complaints response mechanism on site?	Yes
Referral mechanism for GBV survivors present on-site	Yes
Child Protection referral pathway established and operational:	Yes
Availability of adequate lighting in the majority of communal points:	Yes, there is lighting but it is NOT adequate

NFI

Top 5 NFI needed but not accessible to IDPs in the site	
Top 1	Kitchen items
Top 2	Emergency/Transitional shelter
Top 3	Items for sleeping (mats, blankets, Mosquito nets..etc)
Top 4	Clothes
Top 5	Hygiene products (for personal hygiene)

Has the camp/site received any kind of Shelter and NFI? **Yes**

Emergency/transitional Shelter	Sheltering tool kit	Tarpaulin	Blankets	Solar Lamp/Lighting	Sleeping Mats	Mosquito nets	Clothes
No	No	No	Yes	No	No	No	No

Education

Access to formal/informal education services at site:	Yes
Type of formal education accessible at site:	Pre-primary
Distance to nearest Pre-primary education facility:	<1km
Distance to nearest primary education facility:	N/A
Distance to nearest secondary education facility:	N/A
number of School aged children for pre-primary	18
% of children at the site attending pre-primary school	50 to 75%
Number of School aged children for Primary	28
% of children at the site attending primary school	N/A
Number of School aged children for secondary schools	2
% of children at the site attending secondary school	N/A
Number of School aged children for Post-secondary schools	N/A
% of children at the site attending Post-secondary school	None
Presence of early childhood development activities.	Yes

Food & Nutrition**

** Distribution of food is on going across campsites to the affected population. For more information, please reach out to camp/site or district council for recent data/information.

INTERNATIONAL ORGANIZATION FOR MIGRATIONS (IOM)

Data Collection Techniques: Key informant interview with Camp Management Committees (CMCs) at the site and site level direct observation. Camp site data/information is updated every time once new rounds are made as such information provided here can rapidly change.

DISCLAIMER: The depiction and use of geographic names, and related data shown on spacial location and included in this report are not warranted to be error free nor do they imply judgment on the legal status of any territory, endorsement or acceptance of such boundaries by IOM.

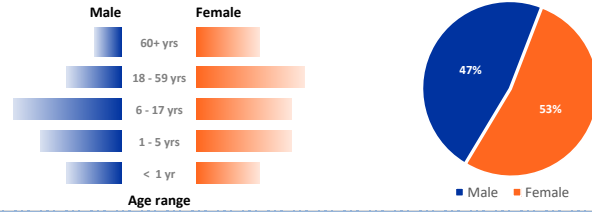
Contact: KATSALA Lloyd: <https://dtm.iom.int/malawi>

For any information extracted from this document, whether cited, paraphrased or used in any way, the source must be indicated as follows:

Source: International Organization for Migration (IOM), [April, 2023], Displacement Tracking Matrix (DTM)

DTM Response to Tropical Cyclone Freddy is Supported by:

Site Overview	
Site ID:	MWI_FDY_060
GPS longitude:	34.9467517
GPS latitude:	-15.6713919
Approximate site start date:	15-Mar-23
Site type:	Camp/Site
Accessibility:	Yes
SMC at site:	Yes
SMA at site:	Yes
Type of SMA:	Local NGO
District of Assessment:	Blantyre
TA of Assessment:	TA Kuntaja



Population & Demographics

127 IDPs **95** Households

Shelter

Most common type of shelter:	School
Living outside (no shelter):	None
Living indoors (solid walls):	None
Living in makeshift/self-made shelter:	None
Living in tents:	None
Dwelling completely destroyed back home (# of HH):	95
Dwelling partially destroyed back home (# of HH):	0
Camp Management Committee received CCCM training:	Yes
Camp management committee makeups:	Non-IDPs Only

Mobility

Names of the GVH/Wards where the majority IDP are coming:	Nkata
Names of the T/A(s) where the majority of the IDP are coming:	Nkata
Are the majority of IDPs intend to move out of the sites?	Yes
# of HH indicate that they want to return	95
Camp need for relocation	Yes

Needs and Challenges preventing the IDPs from returning	
Money for rental Payment	No
Shelter construction Materials	Yes
Daily upkeep for home use when return	No
Security threats at the place of origin	No
Livelihood Opportunity	No
Others	No

WASH

Availability of potable safe water source:	Yes
Availability of functional toilets:	Yes
Number of functioning toilets:	2
Average number of IDPs per functioning toilet:	64
Number of non-functioning toilets:	0
Separate male and female latrines:	Not reported
Separate male and female bathing areas:	Yes

Health

Availability of health service:	Yes
Is the site visited by health personnel?	Yes
Frequency of site visit by health personnel:	Monthly
Distance to nearest health centre facility:	Not reported
Three most prevalent health problems	
Cough and flue	Diarrhea
	Malaria

Communication

Main topic on which the community needs information on:	
Access To Services	<input type="checkbox"/>
Distribution	<input type="checkbox"/>
Registration	<input type="checkbox"/>
Shelter	<input checked="" type="checkbox"/>
Safety and Security	<input type="checkbox"/>
How to get information	<input type="checkbox"/>
Other Relief Assistance	<input type="checkbox"/>
Situation In Areas Of Origin	<input type="checkbox"/>
Other	<input type="checkbox"/>
None	<input type="checkbox"/>
Travel opportunities discussed within the community	Yes
Destination for discussed travel opportunities	Within the country
Region of destination:	Southern
District of destination:	Blantyre

Vulnerabilities

5 Pregnant women **10** Lactating mothers

Protection of Children, Women, and Other vulnerable groups

Security on-site/settlement areas:	Yes
Security incidents are reported on-site	Yes
Presence of a complaints response mechanism on site?	Yes
Referral mechanism for GBV survivors present on-site	Yes
Child Protection referral pathway established and operational:	Yes
Availability of adequate lighting in the majority of communal points:	Yes, there is lighting but it is NOT adequate

NFI

Top 5 NFI needed but not accessible to IDPs in the site	
Top 1	Clothes
Top 2	Items for sleeping (mats, blankets, Mosquito nets...etc)
Top 3	Hygiene products (for personal hygiene)
Top 4	Emergency/Transitional shelter
Top 5	Tarpaulins

Has the camp/site received any kind of Shelter and NFI?							
Emergency/transitional Shelter	Sheltering tool kit	Tarpaulin	Blankets	Solar Lamp/Lighting	Sleeping Mats	Mosquito nets	Clothes
No	Yes	No	No	No	No	No	No

Education

Access to formal/informal education services at site:	Yes
Type of formal education accessible at site:	Primary
Distance to nearest Pre-primary education facility:	N/A
Distance to nearest primary education facility:	<1km
Distance to nearest secondary education facility:	N/A
number of School aged children for pre-primary	30
% of children at the site attending pre-primary school	N/A
Number of School aged children for Primary	35
% of children at the site attending primary school	N/A
Number of School aged children for secondary schools	3
% of children at the site attending secondary school	N/A
Number of School aged children for Post-secondary schools	0
% of children at the site attending Post-secondary school	N/A
Presence of early childhood development activities.	Yes

Food & Nutrition**

** Distribution of food is on going across campsites to the affected population. For more information, please reach out to camp/site or district council for recent data/information.

INTERNATIONAL ORGANIZATION FOR MIGRATIONS (IOM)

Data Collection Techniques: Key informant interview with Camp Management Committees (CMCs) at the site and site level direct observation. Camp site data/information is updated every time once new rounds are made as such information provided here can rapidly change.

DISCLAIMER: The depiction and use of geographic names, and related data shown on spacial location and included in this report are not warranted to be error free nor do they imply judgment on the legal status of any territory, endorsement or acceptance of such boundaries by IOM.

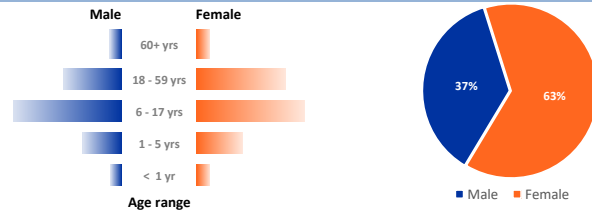
Contact: KATSALA Lloyd: <https://dtm.iom.int/malawi>

For any information extracted from this document, whether cited, paraphrased or used in any way, the source must be indicated as follows:

Source: International Organization for Migration (IOM), [April, 2023], Displacement Tracking Matrix (DTM)

DTM Response to Tropical Cyclone Freddy is Supported by:

Site Overview	
Site ID:	MWI_FDY_098
GPS longitude:	35.2144071
GPS latitude:	-17.0420918
Approximate site start date:	15-Mar-23
Site type:	Collective Settlement/Centre
Accessibility:	Yes
SMC at site:	Yes
SMA at site:	No
Type of SMA:	N/A
District of Assessment:	Nsanje
TA of Assessment:	TA Chimombo



Population & Demographics

1,576 IDPs
355 Households

Shelter

Most common type of shelter:	School
Living outside (no shelter):	26 - 50%
Living indoors (solid walls):	50 - 75%
Living in makeshift/self-made shelter:	None
Living in tents:	None
Dwelling completely destroyed back home (# of HH):	323
Dwelling partially destroyed back home (# of HH):	32
Camp Management Committee received CCCM training:	No
Camp management committee makeup:	IDPs Only

Mobility

Names of the GVH/Wards where the majority IDP are coming:	Kamphata
Names of the T/A(s) where the majority of the IDP are coming:	Chimombo
Are the majority of IDPs intend to move out of the sites?	Yes
# of HH indicate that they want to return	355
Camp need for relocation	Yes

Needs and Challenges preventing the IDPs from returning

Money for rental Payment	No
Shelter construction Materials	Yes
Daily upkeep for home use when return	No
Security threats at the place of origin	No
Livelihood Opportunity	No
Others	Yes

WASH

Availability of potable safe water source:	Yes
Availability of functional toilets:	Yes
Number of functioning toilets:	24
Average number of IDPs per functioning toilet:	66
Number of non-functioning toilets:	0
Separate male and female latrines:	Not reported
Separate male and female bathing areas:	Yes

Health

Availability of health service:	Yes	
Is the site visited by health personnel?	Yes	
Frequency of site visit by health personnel:	Weekly	
Distance to nearest health centre facility:	Not reported	
Three most prevalent health problems		
Pneumonia	Malaria	Cough and flu

Communication

Main topic on which the community needs information on:

Access To Services	<input type="checkbox"/>
Distribution	<input type="checkbox"/>
Registration	<input type="checkbox"/>
Shelter	<input checked="" type="checkbox"/>
Safety and Security	<input checked="" type="checkbox"/>
How to get information	<input checked="" type="checkbox"/>
Other Relief Assistance	<input type="checkbox"/>
Situation In Areas Of Origin	<input type="checkbox"/>
Other	<input type="checkbox"/>
None	<input type="checkbox"/>

Travel opportunities discussed within the community	Yes
Destination for discussed travel opportunities	Within the country
Region of destination:	Southern
District of destination:	Neno

Vulnerabilities

9 Pregnant women
88 Lactating mothers

Protection of Children, Women, and Other vulnerable groups

Security on-site/settlement areas:	Yes
Security incidents are reported on-site	Yes
Presence of a complaints response mechanism on site?	Yes
Referral mechanism for GBV survivors present on-site	Yes
Child Protection referral pathway established and operational:	No
Availability of adequate lighting in the majority of communal points:	Yes, there is lighting but it is NOT adequate

NFI

Top 5 NFI needed but not accessible to IDPs in the site

Top 1	Items for sleeping (mats, blankets, Mosquito nets...etc)
Top 2	Kitchen items
Top 3	Tarpaulins
Top 4	Clothes
Top 5	Hygiene products (for personal hygiene)

Has the camp/site received any kind of Shelter and NFI? **Yes**

Emergency/transitional Shelter	Sheltering tool kit	Tarpaulin	Blankets	Solar Lamp/Lighting	Sleeping Mats	Mosquito nets	Clothes
No	No	No	Yes	No	No	Yes	No

Education

Access to formal/informal education services at site:	Yes
Type of formal education accessible at site:	Primary
Distance to nearest Pre-primary education facility:	N/A
Distance to nearest primary education facility:	<1km
Distance to nearest secondary education facility:	N/A
number of School aged children for pre-primary	267
% of children at the site attending pre-primary school	N/A
Number of School aged children for Primary	675
% of children at the site attending primary school	25 to 50%
Number of School aged children for secondary schools	0
% of children at the site attending secondary school	N/A
Number of School aged children for Post-secondary schools	N/A
% of children at the site attending Post-secondary school	N/A
Presence of early childhood development activities.	No

Food & Nutrition**

** Distribution of food is on going across campsites to the affected population. For more information, please reach out to camp/site or district council for recent data/information.

INTERNATIONAL ORGANIZATION FOR MIGRATIONS (IOM)

Data Collection Techniques: Key informant interview with Camp Management Committees (CMCs) at the site and site level direct observation. Camp site data/information is updated every time once new rounds are made as such information provided here can rapidly change.

DISCLAIMER: The depiction and use of geographic names, and related data shown on spacial location and included in this report are not warranted to be error free nor do they imply judgment on the legal status of any territory, endorsement or acceptance of such boundaries by IOM.

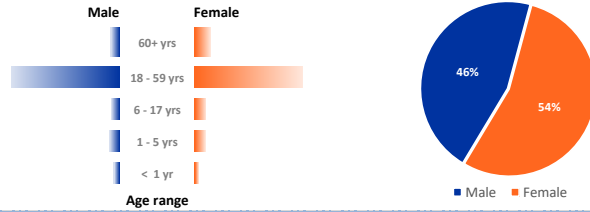
Contact: KATSALA Lloyd: <https://dtm.iom.int/malawi>

For any information extracted from this document, whether cited, paraphrased or used in any way, the source must be indicated as follows:

Source: International Organization for Migration (IOM), [April, 2023], Displacement Tracking Matrix (DTM)

DTM Response to Tropical Cyclone Freddy is Supported by:

Site Overview	
Site ID:	MWI_FDY_047
GPS longitude:	35.0283255
GPS latitude:	-16.2692267
Approximate site start date:	15-Mar-23
Site type:	Collective Settlement/Centre
Accessibility:	Yes
SMC at site:	Yes
SMA at site:	No
Type of SMA:	N/A
District of Assessment:	Chikwawa
TA of Assessment:	TA Mankhwira



Population & Demographics

1,878 IDPs
397 Households

Shelter

Most common type of shelter:	School
Living outside (no shelter):	0 - 25%
Living indoors (solid walls):	75 - 100%
Living in makeshift/self-made shelter:	None
Living in tents:	None
Dwelling completely destroyed back home (# of HH):	293
Dwelling partially destroyed back home (# of HH):	104
Camp Management Committee received CCCM training:	No
Camp management committee makeup:	IDPs Only

Mobility

Names of the GVH/Wards where the majority IDP are coming:	Kasambwe, Kanyimbiri, Jimulanga
Names of the T/A(s) where the majority of the IDP are coming:	Makhwira
Are the majority of IDPs intend to move out of the sites?	Yes
# of HH indicate that they want to return	397
Camp need for relocation	Yes

Needs and Challenges preventing the IDPs from returning

Money for rental Payment	No
Shelter construction Materials	Yes
Daily upkeep for home use when return	Yes
Security threats at the place of origin	No
Livelihood Opportunity	Yes
Others	Yes

WASH

Availability of potable safe water source:	Yes
Availability of functional toilets:	Yes
Number of functioning toilets:	2
Average number of IDPs per functioning toilet:	939
Number of non-functioning toilets:	0
Separate male and female latrines:	Not reported
Separate male and female bathing areas:	Yes

Health

Availability of health service:	No
Is the site visited by health personnel?	No
Frequency of site visit by health personnel:	Not applicable
Distance to nearest health centre facility:	Not reported
Three most prevalent health problems	
Malaria	Cough and flue
	Diarrhea

Communication

Main topic on which the community needs information on:

Access To Services	<input type="checkbox"/>
Distribution	<input type="checkbox"/>
Registration	<input type="checkbox"/>
Shelter	<input checked="" type="checkbox"/>
Safety and Security	<input type="checkbox"/>
How to get information	<input type="checkbox"/>
Other Relief Assistance	<input checked="" type="checkbox"/>
Situation In Areas Of Origin	<input checked="" type="checkbox"/>
Other	<input type="checkbox"/>
None	<input type="checkbox"/>

Travel opportunities discussed within the community	No
Destination for discussed travel opportunities	N/A
Region of destination:	N/A
District of destination:	N/A

Vulnerabilities

69 Pregnant women
181 Lactating mothers

Protection of Children, Women, and Other vulnerable groups

Security on-site/settlement areas:	Yes
Security incidents are reported on-site	No
Presence of a complaints response mechanism on site?	Yes
Referral mechanism for GBV survivors present on-site	Yes
Child Protection referral pathway established and operational:	Yes
Availability of adequate lighting in the majority of communal points:	No lighting

NFI

Top 5 NFI needed but not accessible to IDPs in the site							
Top 1	Emergency/Transitional shelter						
Top 2	Items for sleeping (mats, blankets, Mosquito nets..etc)						
Top 3	Kitchen items						
Top 4	Closed containers to transport and/or store water						
Top 5	Clothes						
Has the camp/site received any kind of Shelter and NFI? No							
Emergency/transitional Shelter	Sheltering tool kit	Tarpaulin	Blankets	Solar Lamp/Lighting	Sleeping Mats	Mosquito nets	Clothes
N/A	N/A	N/A	N/A	N/A	N/A	N/A	N/A

Education

Access to formal/informal education services at site:	Yes
Type of formal education accessible at site:	Pre-primary
Distance to nearest Pre-primary education facility:	<1km
Distance to nearest primary education facility:	<1km
Distance to nearest secondary education facility:	N/A
number of School aged children for pre-primary	132
% of children at the site attending pre-primary school	50 to 75%
Number of School aged children for Primary	126
% of children at the site attending primary school	75 to 100%
Number of School aged children for secondary schools	23
% of children at the site attending secondary school	N/A
Number of School aged children for Post-secondary schools	N/A
% of children at the site attending Post-secondary school	0 to 25%
Presence of early childhood development activities.	Yes

Food & Nutrition**

** Distribution of food is on going across campsites to the affected population. For more information, please reach out to camp/site or district council for recent data/information.

INTERNATIONAL ORGANIZATION FOR MIGRATIONS (IOM)

Data Collection Techniques: Key informant interview with Camp Management Committees (CMCs) at the site and site level direct observation. Camp site data/information is updated every time once new rounds are made as such information provided here can rapidly change.

DISCLAIMER: The depiction and use of geographic names, and related data shown on spacial location and included in this report are not warranted to be error free nor do they imply judgment on the legal status of any territory, endorsement or acceptance of such boundaries by IOM.

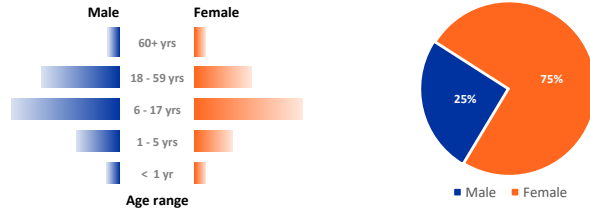
Contact: KATSALA Lloyd: <https://dtm.iom.int/malawi>

For any information extracted from this document, whether cited, paraphrased or used in any way, the source must be indicated as follows:

Source: International Organization for Migration (IOM), [April, 2023], Displacement Tracking Matrix (DTM)

DTM Response to Tropical Cyclone Freddy is Supported by:

Site Overview	
Site ID:	MWI_FDY_155
GPS longitude:	35.2445377
GPS latitude:	-16.9255885
Approximate site start date:	15-Mar-23
Site type:	Collective Settlement/Centre
Accessibility:	Yes
SMC at site:	Yes
SMA at site:	No
Type of SMA:	N/A
District of Assessment:	Nsanje
TA of Assessment:	TA Malemia



Population & Demographics

7,543 IDPs
1,479 Households

Shelter

Most common type of shelter:	Tent
Living outside (no shelter):	50 to 75%
Living indoors (solid walls):	None
Living in makeshift/self-made shelter:	None
Living in tents:	0 - 25%
Dwelling completely destroyed back home (# of HH):	485
Dwelling partially destroyed back home (# of HH):	994
Camp Management Committee received CCCM training:	No
Camp management committee makeup:	IDPs Only

Mobility

Names of the GVH/Wards where the majority IDP are coming: **Mtemangawa Ndenguma**

Names of the T/A(s) where the majority of the IDP are coming: **Malemia**

Are the majority of IDPs intend to move out of the sites? **Yes**

of HH indicate that they want to return **1479**

Camp need for relocation **No**

Needs and Challenges preventing the IDPs from returning	
Money for rental Payment	No
Shelter construction Materials	Yes
Daily upkeep for home use when return	Yes
Security threats at the place of origin	No
Livelihood Opportunity	No
Others	No

WASH

Availability of potable safe water source:	Yes
Availability of functional toilets:	Yes
Number of functioning toilets:	5
Average number of IDPs per functioning toilet:	1509
Number of non-functioning toilets:	2
Separate male and female latrines:	Not reported
Separate male and female bathing areas:	No

Health

Availability of health service:	Irregular
Is the site visited by health personnel?	Yes
Frequency of site visit by health personnel:	Weekly
Distance to nearest health centre facility:	Not reported

Three most prevalent health problems		
Malaria	Cough and flue	Diarrhea

Communication

Main topic on which the community needs information on:

Access To Services	<input type="checkbox"/>
Distribution	<input type="checkbox"/>
Registration	<input type="checkbox"/>
Shelter	<input checked="" type="checkbox"/>
Safety and Security	<input checked="" type="checkbox"/>
How to get information	<input checked="" type="checkbox"/>
Other Relief Assistance	<input type="checkbox"/>
Situation In Areas Of Origin	<input type="checkbox"/>
Other	<input type="checkbox"/>
None	<input type="checkbox"/>

Travel opportunities discussed within the community **Yes**

Destination for discussed travel opportunities **Within the country**

Region of destination: **Southern**

District of destination: **Nsanje**

Vulnerabilities

165 Pregnant women
364 Lactating mothers

Protection of Children, Women, and Other vulnerable groups

Security on-site/settlement areas:	Yes
Security incidents are reported on-site:	Yes
Presence of a complaints response mechanism on site?	Yes
Referral mechanism for GBV survivors present on-site:	Yes
Child Protection referral pathway established and operational:	Yes
Availability of adequate lighting in the majority of communal points:	Yes, there is lighting but it is NOT adequate

NFI

Top 5 NFI needed but not accessible to IDPs in the site	
Top 1	Tarpaulins
Top 2	Kitchen items
Top 3	Items for sleeping (mats, blankets, Mosquito nets..etc)
Top 4	Clothes
Top 5	Hygiene products (for personal hygiene)

Has the camp/site received any kind of Shelter and NFI? **Yes**

Emergency/transitional Shelter	Sheltering tool kit	Tarpaulin	Blankets	Solar Lamp/Lighting	Sleeping Mats	Mosquito nets	Clothes
No	No	No	Yes	Yes	Yes	Yes	No

Education

Access to formal/informal education services at site:	Yes
Type of formal education accessible at site:	Primary
Distance to nearest Pre-primary education facility:	N/A
Distance to nearest primary education facility:	<1km
Distance to nearest secondary education facility:	N/A
number of School aged children for pre-primary	0
% of children at the site attending pre-primary school	None
Number of School aged children for Primary	670
% of children at the site attending primary school	0 to 25%
Number of School aged children for secondary schools	0
% of children at the site attending secondary school	None
Number of School aged children for Post-secondary schools	0
% of children at the site attending Post-secondary school	None
Presence of early childhood development activities.	No

Food & Nutrition**

** Distribution of food is on going across campsites to the affected population. For more information, please reach out to camp/site or district council for recent data/information.

INTERNATIONAL ORGANIZATION FOR MIGRATIONS (IOM)

Data Collection Techniques: Key informant interview with Camp Management Committees (CMCs) at the site and site level direct observation. Camp site data/information is updated every time once new rounds are made as such information provided here can rapidly change.

DISCLAIMER: The depiction and use of geographic names, and related data shown on spacial location and included in this report are not warranted to be error free nor do they imply judgment on the legal status of any territory, endorsement or acceptance of such boundaries by IOM.

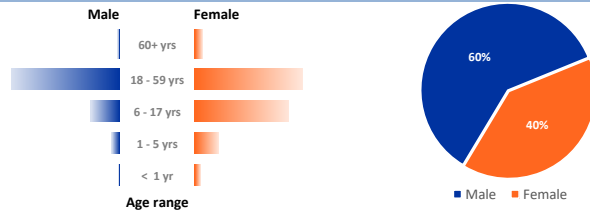
Contact: KATSALA Lloyd: <https://dtm.iom.int/malawi>

For any information extracted from this document, whether cited, paraphrased or used in any way, the source must be indicated as follows:

Source: International Organization for Migration (IOM), [April, 2023], Displacement Tracking Matrix (DTM)

DTM Response to Tropical Cyclone Freddy is Supported by:

Site Overview	
Site ID:	MWI_FDY_030
GPS longitude:	34.8318945
GPS latitude:	-16.0836568
Approximate site start date:	15-Mar-23
Site type:	Camp/Site
Accessibility:	Yes
SMC at site:	No
SMA at site:	No
Type of SMA:	N/A
District of Assessment:	Chikwawa
TA of Assessment:	TA Katunga



Population & Demographics

850 IDPs
185 Households

Shelter

Most common type of shelter:	Evacuation Centre
Living outside (no shelter):	None
Living indoors (solid walls):	75 - 100%
Living in makeshift/self-made shelter:	None
Living in tents:	None
Dwelling completely destroyed back home (# of HH):	159
Dwelling partially destroyed back home (# of HH):	26
Camp Management Committee received CCCM training:	Yes
Camp management committee makeup:	IDPs Only

Mobility

Names of the GVH/Wards where the majority IDP are coming: **Kapasule**

Names of the T/A(s) where the majority of the IDP are coming: **Katunga**

Are the majority of IDPs intend to move out of the sites? **No**
of HH indicate that they want to return **N/A**
Camp need for relocation **No**

Needs and Challenges preventing the IDPs from returning	
Money for rental Payment	N/A
Shelter construction Materials	N/A
Daily upkeep for home use when return	N/A
Security threats at the place of origin	N/A
Livelihood Opportunity	N/A
Others	N/A

WASH

Availability of potable safe water source:	Yes
Availability of functional toilets:	Yes
Number of functioning toilets:	8
Average number of IDPs per functioning toilet:	106
Number of non-functioning toilets:	0
Separate male and female latrines:	Not reported
Separate male and female bathing areas:	Yes

Health

Availability of health service: **Yes**
Is the site visited by health personnel? **Yes**
Frequency of site visit by health personnel: **Once since the IDP site was established**
Distance to nearest health centre facility: **Not reported**

Three most prevalent health problems		
Malaria	Cough and flu	None

Communication

Main topic on which the community needs information on:

Access To Services	<input type="checkbox"/>
Distribution	<input checked="" type="checkbox"/>
Registration	<input type="checkbox"/>
Shelter	<input checked="" type="checkbox"/>
Safety and Security	<input type="checkbox"/>
How to get information	<input type="checkbox"/>
Other Relief Assistance	<input type="checkbox"/>
Situation In Areas Of Origin	<input type="checkbox"/>
Other	<input type="checkbox"/>
None	<input type="checkbox"/>

Travel opportunities discussed within the community **No**
Destination for discussed travel opportunities **N/A**
Region of destination: **N/A**
District of destination: **N/A**

Vulnerabilities

12 Pregnant women
21 Lactating mothers

Protection of Children, Women, and Other vulnerable groups

Security on-site/settlement areas:	Yes
Security incidents are reported on-site:	No
Presence of a complaints response mechanism on site?	Yes
Referral mechanism for GBV survivors present on-site:	Yes
Child Protection referral pathway established and operational:	Yes
Availability of adequate lighting in the majority of communal points:	Yes, there is lighting and it is adequate

NFI

Top 5 NFI needed but not accessible to IDPs in the site	
Top 1	Emergency/Transitional shelter
Top 2	Tarpaulins
Top 3	Kitchen items
Top 4	Items for sleeping (mats, blankets, Mosquito nets...etc)
Top 5	Hygiene products (for personal hygiene)

Has the camp/site received any kind of Shelter and NFI? **Yes**

Emergency/ transitional Shelter	Sheltering tool kit	Tarpaulin	Blankets	Solar Lamp/ Lighting	Sleeping Mats	Mosquito nets	Clothes
No	No	No	Yes	No	No	Yes	No

Education

Access to formal/informal education services at site:	Yes
Type of formal education accessible at site:	Pre-primary
Distance to nearest Pre-primary education facility:	<1km
Distance to nearest primary education facility:	<1km
Distance to nearest secondary education facility:	>10km
number of School aged children for pre-primary	61
% of children at the site attending pre-primary school	25 to 50%
Number of School aged children for Primary	232
% of children at the site attending primary school	50 to 75%
Number of School aged children for secondary schools	8
% of children at the site attending secondary school	75 to 100%
Number of School aged children for Post-secondary schools	N/A
% of children at the site attending Post-secondary school	None
Presence of early childhood development activities.	Yes

Food & Nutrition**

** Distribution of food is on going across campsites to the affected population. For more information, please reach out to camp/site or district council for recent data/information.

INTERNATIONAL ORGANIZATION FOR MIGRATIONS (IOM)

Data Collection Techniques: Key informant interview with Camp Management Committees (CMCs) at the site and site level direct observation. Camp site data/information is updated every time once new rounds are made as such information provided here can rapidly change.

DISCLAIMER: The depiction and use of geographic names, and related data shown on spacial location and included in this report are not warranted to be error free nor do they imply judgment on the legal status of any territory, endorsement or acceptance of such boundaries by IOM.

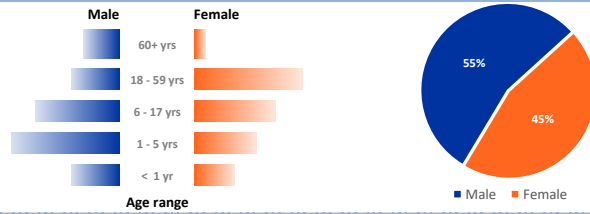
Contact: KATSALA Lloyd: <https://dtm.iom.int/malawi>

For any information extracted from this document, whether cited, paraphrased or used in any way, the source must be indicated as follows:

Source: International Organization for Migration (IOM), [April, 2023], Displacement Tracking Matrix (DTM)

DTM Response to Tropical Cyclone Freddy is Supported by:

Site Overview	
Site ID:	MWI_FDY_114
GPS longitude:	35.0363772
GPS latitude:	-15.8315951
Approximate site start date:	15-Mar-23
Site type:	Camp/Site
Accessibility:	Yes
SMC at site:	Yes
SMA at site:	Yes
Type of SMA:	Individual/Private
District of Assessment:	Blantyre
TA of Assessment:	TA Kapeni



Population & Demographics

247 IDPs
165 Households

Shelter

Most common type of shelter:	School
Living outside (no shelter):	None
Living indoors (solid walls):	50 - 75%
Living in makeshift/self-made shelter:	None
Living in tents:	0 - 25%
Dwelling completely destroyed back home (# of HH):	150
Dwelling partially destroyed back home (# of HH):	15
Camp Management Committee received CCCM training:	Yes
Camp management committee makeup:	IDPs Only

Mobility

Names of the GVH/Wards where the majority IDP are coming: **Kapeni**

Names of the T/A(s) where the majority of the IDP are coming: **Kapeni**

Are the majority of IDPs intend to move out of the sites? **Yes**

of HH indicate that they want to return **165**

Camp need for relocation **Yes**

Needs and Challenges preventing the IDPs from returning	
Money for rental Payment	No
Shelter construction Materials	Yes
Daily upkeep for home use when return	No
Security threats at the place of origin	No
Livelihood Opportunity	No
Others	No

WASH

Availability of potable safe water source:	Yes
Availability of functional toilets:	Yes
Number of functioning toilets:	4
Average number of IDPs per functioning toilet:	62
Number of non-functioning toilets:	2
Separate male and female latrines:	Not reported
Separate male and female bathing areas:	Yes

Health

Availability of health service:	Yes
Is the site visited by health personnel?	Yes
Frequency of site visit by health personnel:	Monthly
Distance to nearest health centre facility:	Not reported
Three most prevalent health problems	
Malaria	Diarrhea
	Cough and flu

Communication

Main topic on which the community needs information on:

Access To Services	<input type="checkbox"/>
Distribution	<input type="checkbox"/>
Registration	<input type="checkbox"/>
Shelter	<input checked="" type="checkbox"/>
Safety and Security	<input type="checkbox"/>
How to get information	<input type="checkbox"/>
Other Relief Assistance	<input type="checkbox"/>
Situation In Areas Of Origin	<input type="checkbox"/>
Other	<input type="checkbox"/>
None	<input type="checkbox"/>

Travel opportunities discussed within the community **Yes**

Destination for discussed travel opportunities **Within the country**

Region of destination: **Southern**

District of destination: **Blantyre**

Vulnerabilities

28 Pregnant women
20 Lactating mothers

Protection of Children, Women, and Other vulnerable groups

Security on-site/settlement areas:	Yes
Security incidents are reported on-site:	Yes
Presence of a complaints response mechanism on site?	Yes
Referral mechanism for GBV survivors present on-site:	Yes
Child Protection referral pathway established and operational:	Yes
Availability of adequate lighting in the majority of communal points:	Yes, there is lighting and it is adequate

NFI

Top 5 NFI needed but not accessible to IDPs in the site	
Top 1	Emergency/Transitional shelter
Top 2	Closed containers to transport and/or store water
Top 3	Kitchen items
Top 4	Clothes
Top 5	Hygiene products (for personal hygiene)

Has the camp/site received any kind of Shelter and NFI? **No**

Emergency/transitional Shelter	Sheltering tool kit	Tarpaulin	Blankets	Solar Lamp/Lighting	Sleeping Mats	Mosquito nets	Clothes
N/A	N/A	N/A	N/A	N/A	N/A	N/A	N/A

Education

Access to formal/informal education services at site:	Yes
Type of formal education accessible at site:	Primary
Distance to nearest Pre-primary education facility:	N/A
Distance to nearest primary education facility:	<1km
Distance to nearest secondary education facility:	N/A
number of School aged children for pre-primary	68
% of children at the site attending pre-primary school	N/A
Number of School aged children for Primary	65
% of children at the site attending primary school	25 to 50%
Number of School aged children for secondary schools	12
% of children at the site attending secondary school	N/A
Number of School aged children for Post-secondary schools	N/A
% of children at the site attending Post-secondary school	N/A
Presence of early childhood development activities.	Yes

Food & Nutrition**

** Distribution of food is on going across campsites to the affected population. For more information, please reach out to camp/site or district council for recent data/information.

INTERNATIONAL ORGANIZATION FOR MIGRATIONS (IOM)

Data Collection Techniques: Key informant interview with Camp Management Committees (CMCs) at the site and site level direct observation. Camp site data/information is updated every time once new rounds are made as such information provided here can rapidly change.

DISCLAIMER: The depiction and use of geographic names, and related data shown on spacial location and included in this report are not warranted to be error free nor do they imply judgment on the legal status of any territory, endorsement or acceptance of such boundaries by IOM.

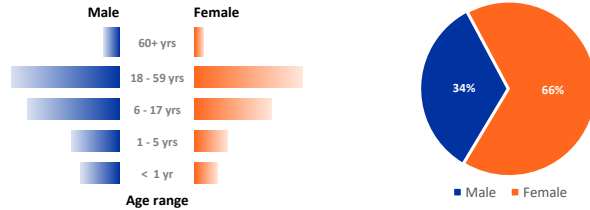
Contact: KATSALA Lloyd: <https://dtm.iom.int/malawi>

For any information extracted from this document, whether cited, paraphrased or used in any way, the source must be indicated as follows:

Source: International Organization for Migration (IOM), [April, 2023], Displacement Tracking Matrix (DTM)

DTM Response to Tropical Cyclone Freddy is Supported by:

Site Overview	
Site ID:	MWI_FDY_141
GPS longitude:	34.98833197
GPS latitude:	-15.60079419
Approximate site start date:	15-Mar-23
Site type:	Host Communities
Accessibility:	Yes
SMC at site:	Yes
SMA at site:	No
Type of SMA:	N/A
District of Assessment:	Blantyre
TA of Assessment:	TA Kapeni



Population & Demographics

283 IDPs
63 Households

Shelter

Most common type of shelter:	Host Family House
Living outside (no shelter):	None
Living indoors (solid walls):	(75-100)%
Living in makeshift/self-made shelter:	None
Living in tents:	None
Dwelling completely destroyed back home (# of HH):	63
Dwelling partially destroyed back home (# of HH):	0
Camp Management Committee received CCCM training:	No
Camp management committee makeup:	Non-IDPs Only

Mobility

Names of the GVH/Wards where the majority IDP are coming:	Manjombe
Names of the T/A(s) where the majority of the IDP are coming:	Kapeni
Are the majority of IDPs intend to move out of the sites?	Yes
# of HH indicate that they want to return	63
Camp need for relocation	Yes

Needs and Challenges preventing the IDPs from returning	
Money for rental Payment	No
Shelter construction Materials	Yes
Daily upkeep for home use when return	Yes
Security threats at the place of origin	No
Livelihood Opportunity	No
Others	No

WASH

Availability of potable safe water source:	Yes
Availability of functional toilets:	Yes
Number of functioning toilets:	4
Average number of IDPs per functioning toilet:	71
Number of non-functioning toilets:	0
Separate male and female latrines:	Not reported
Separate male and female bathing areas:	No

Health

Availability of health service:	Irregular
Is the site visited by health personnel?	Yes
Frequency of site visit by health personnel:	Once since the IDP site was established
Distance to nearest health centre facility:	Not reported
Three most prevalent health problems	
Pneumonia	Cough and flue
	Diarrhea

Communication

Main topic on which the community needs information on:

Access To Services	<input checked="" type="checkbox"/>
Distribution	<input type="checkbox"/>
Registration	<input type="checkbox"/>
Shelter	<input checked="" type="checkbox"/>
Safety and Security	<input type="checkbox"/>
How to get information	<input type="checkbox"/>
Other Relief Assistance	<input checked="" type="checkbox"/>
Situation In Areas Of Origin	<input type="checkbox"/>
Other	<input type="checkbox"/>
None	<input type="checkbox"/>
Travel opportunities discussed within the community	No
Destination for discussed travel opportunities	N/A
Region of destination:	N/A
District of destination:	N/A

Vulnerabilities

3 Pregnant women
34 Lactating mothers

Protection of Children, Women, and Other vulnerable groups

Security on-site/settlement areas:	No
Security incidents are reported on-site	No
Presence of a complaints response mechanism on site?	No
Referral mechanism for GBV survivors present on-site	No
Child Protection referral pathway established and operational:	No
Availability of adequate lighting in the majority of communal points:	No lighting

NFI

Top 5 NFI needed but not accessible to IDPs in the site	
Top 1	Items for sleeping (mats, blankets, Mosquito nets...etc)
Top 2	Kitchen items
Top 3	Clothes
Top 4	Hygiene products (for personal hygiene)
Top 5	Emergency/Transitional shelter

Has the camp/site received any kind of Shelter and NFI? No

Emergency/transitional Shelter	Sheltering tool kit	Tarpaulin	Blankets	Solar Lamp/Lighting	Sleeping Mats	Mosquito nets	Clothes
No	No	No	No	No	No	No	No

Education

Access to formal/informal education services at site:	Yes
Type of formal education accessible at site:	Primary
Distance to nearest Pre-primary education facility:	N/A
Distance to nearest primary education facility:	<2km
Distance to nearest secondary education facility:	N/A
number of School aged children for pre-primary	0
% of children at the site attending pre-primary school	None
Number of School aged children for Primary	23
% of children at the site attending primary school	25 to 50%
Number of School aged children for secondary schools	0
% of children at the site attending secondary school	None
Number of School aged children for Post-secondary schools	0
% of children at the site attending Post-secondary school	None
Presence of early childhood development activities.	No

Food & Nutrition**

** Distribution of food is on going across campsites to the affected population. For more information, please reach out to camp/site or district council for recent data/information.

INTERNATIONAL ORGANIZATION FOR MIGRATIONS (IOM)

Data Collection Techniques: Key informant interview with Camp Management Committees (CMCs) at the site and site level direct observation. Camp site data/information is updated every time once new rounds are made as such information provided here can rapidly change.

DISCLAIMER: The depiction and use of geographic names, and related data shown on spacial location and included in this report are not warranted to be error free nor do they imply judgment on the legal status of any territory, endorsement or acceptance of such boundaries by IOM.

Contact: KATSALA Lloyd: <https://dtm.iom.int/malawi>

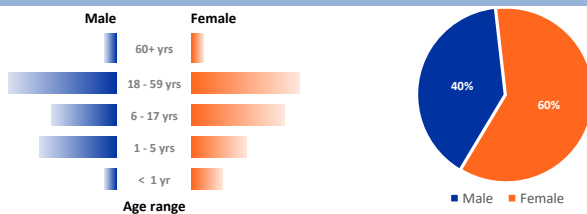
For any information extracted from this document, whether cited, paraphrased or used in any way, the source must be indicated as follows:

Source: International Organization for Migration (IOM), [April, 2023], Displacement Tracking Matrix (DTM)

DTM Response to Tropical Cyclone Freddy is Supported by:



Site Overview	
Site ID:	MWI_FDY_032
GPS longitude:	34.9883465
GPS latitude:	-15.6008205
Approximate site start date:	15-Mar-23
Site type:	Camp/Site
Accessibility:	Yes
SMC at site:	Yes
SMA at site:	No
Type of SMA:	N/A
District of Assessment:	Blantyre
TA of Assessment:	TA Kapeni



Population & Demographics

288 IDPs
63 Households

Shelter

Most common type of shelter:	School
Living outside (no shelter):	None
Living indoors (solid walls):	75 - 100%
Living in makeshift/self-made shelter:	None
Living in tents:	None
Dwelling completely destroyed back home (# of HH):	18
Dwelling partially destroyed back home (# of HH):	45
Camp Management Committee received CCCM training:	No
Camp management committee makeup:	IDPs Only

Mobility

Names of the GVH/Wards where the majority IDP are coming:	Manjombe
Names of the T/A(s) where the majority of the IDP are coming:	Kapeni
Are the majority of IDPs intend to move out of the sites?	Yes
# of HH indicate that they want to return	23
Camp need for relocation	No

Needs and Challenges preventing the IDPs from returning	
Money for rental Payment	Yes
Shelter construction Materials	Yes
Daily upkeep for home use when return	Yes
Security threats at the place of origin	No
Livelihood Opportunity	No
Others	No

WASH

Availability of potable safe water source:	Yes
Availability of functional toilets:	Yes
Number of functioning toilets:	4
Average number of IDPs per functioning toilet:	72
Number of non-functioning toilets:	0
Separate male and female latrines:	Not reported
Separate male and female bathing areas:	No

Health

Availability of health service:	No
Is the site visited by health personnel?	Yes
Frequency of site visit by health personnel:	Weekly
Distance to nearest health centre facility:	Not reported
Three most prevalent health problems	
Diarrhea	Malaria
	None

Communication

Main topic on which the community needs information on:	
Access To Services	<input checked="" type="checkbox"/>
Distribution	<input type="checkbox"/>
Registration	<input type="checkbox"/>
Shelter	<input checked="" type="checkbox"/>
Safety and Security	<input type="checkbox"/>
How to get information	<input type="checkbox"/>
Other Relief Assistance	<input checked="" type="checkbox"/>
Situation In Areas Of Origin	<input type="checkbox"/>
Other	<input type="checkbox"/>
None	<input type="checkbox"/>
Travel opportunities discussed within the community	No
Destination for discussed travel opportunities	N/A
Region of destination:	N/A
District of destination:	N/A

Vulnerabilities

6 Pregnant women
8 Lactating mothers

Protection of Children, Women, and Other vulnerable groups

Security on-site/settlement areas:	No
Security incidents are reported on-site	No
Presence of a complaints response mechanism on site?	Yes
Referral mechanism for GBV survivors present on-site	Yes
Child Protection referral pathway established and operational:	Yes
Availability of adequate lighting in the majority of communal points:	No lighting

NFI

Top 5 NFI needed but not accessible to IDPs in the site	
Top 1	Items for sleeping (mats, blankets, Mosquito nets...etc)
Top 2	Emergency/Transitional shelter
Top 3	Closed containers to transport and/or store water
Top 4	Kitchen items
Top 5	Tarpaulins

Has the camp/site received any kind of Shelter and NFI?							
Emergency/transitional Shelter	Sheltering tool kit	Tarpaulin	Blankets	Solar Lamp/Lighting	Sleeping Mats	Mosquito nets	Clothes
No	No	No	Yes	No	No	No	No

Education

Access to formal/informal education services at site:	Yes
Type of formal education accessible at site:	Primary
Distance to nearest Pre-primary education facility:	N/A
Distance to nearest primary education facility:	<1km
Distance to nearest secondary education facility:	<2km
number of School aged children for pre-primary	64
% of children at the site attending pre-primary school	N/A
Number of School aged children for Primary	81
% of children at the site attending primary school	N/A
Number of School aged children for secondary schools	8
% of children at the site attending secondary school	N/A
Number of School aged children for Post-secondary schools	0
% of children at the site attending Post-secondary school	N/A
Presence of early childhood development activities.	No

Food & Nutrition**

** Distribution of food is on going across campsites to the affected population. For more information, please reach out to camp/site or district council for recent data/information.

INTERNATIONAL ORGANIZATION FOR MIGRATIONS (IOM)

Data Collection Techniques: Key informant interview with Camp Management Committees (CMCs) at the site and site level direct observation. Camp site data/information is updated every time once new rounds are made as such information provided here can rapidly change.

DISCLAIMER: The depiction and use of geographic names, and related data shown on spacial location and included in this report are not warranted to be error free nor do they imply judgment on the legal status of any territory, endorsement or acceptance of such boundaries by IOM.

Contact: KATSALA Lloyd: <https://dtm.iom.int/malawi>

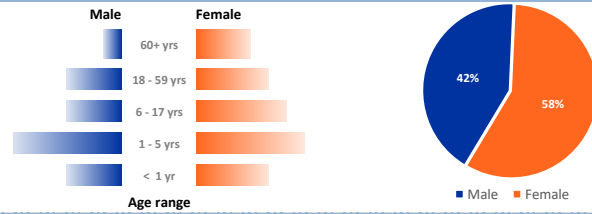
For any information extracted from this document, whether cited, paraphrased or used in any way, the source must be indicated as follows:

Source: International Organization for Migration (IOM), [April, 2023], Displacement Tracking Matrix (DTM)

DTM Response to Tropical Cyclone Freddy is Supported by:



Site Overview	
Site ID:	MWI_FDY_112
GPS longitude:	34.9809292
GPS latitude:	-15.6859082
Approximate site start date:	15-Mar-23
Site type:	Camp/Site
Accessibility:	Yes
SMC at site:	No
SMA at site:	No
Type of SMA:	N/A
District of Assessment:	Blantyre
TA of Assessment:	TA Kuntaja



Population & Demographics

38 IDPs **8** Households

Shelter

Most common type of shelter:	School
Living outside (no shelter):	None
Living indoors (solid walls):	75 - 100%
Living in makeshift/self-made shelter:	None
Living in tents:	None
Dwelling completely destroyed back home (# of HH):	4
Dwelling partially destroyed back home (# of HH):	4
Camp Management Committee received CCCM training:	No
Camp management committee makeup:	Non-IDPs Only

Mobility

Names of the GVH/Wards where the majority IDP are coming:	Malizani
Names of the T/A(s) where the majority of the IDP are coming:	Kuntaja
Are the majority of IDPs intend to move out of the sites?	Yes
# of HH indicate that they want to return	8
Camp need for relocation	No

Needs and Challenges preventing the IDPs from returning

Money for rental Payment	Yes
Shelter construction Materials	Yes
Daily upkeep for home use when return	Yes
Security threats at the place of origin	No
Livelihood Opportunity	No
Others	No

WASH

Availability of potable safe water source:	Yes
Availability of functional toilets:	Yes
Number of functioning toilets:	4
Average number of IDPs per functioning toilet:	10
Number of non-functioning toilets:	0
Separate male and female latrines:	Not reported
Separate male and female bathing areas:	No

Health

Availability of health service:	Yes
Is the site visited by health personnel?	Yes
Frequency of site visit by health personnel:	Weekly
Distance to nearest health centre facility:	Not reported

Three most prevalent health problems

Malaria	Cough and flue	Other
---------	----------------	-------

Communication

Main topic on which the community needs information on:

Access To Services	<input checked="" type="checkbox"/>
Distribution	<input type="checkbox"/>
Registration	<input type="checkbox"/>
Shelter	<input type="checkbox"/>
Safety and Security	<input type="checkbox"/>
How to get information	<input type="checkbox"/>
Other Relief Assistance	<input type="checkbox"/>
Situation In Areas Of Origin	<input type="checkbox"/>
Other	<input type="checkbox"/>
None	<input type="checkbox"/>

Travel opportunities discussed within the community	No
Destination for discussed travel opportunities	N/A
Region of destination:	N/A
District of destination:	N/A

Vulnerabilities

0 Pregnant women **3** Lactating mothers

Protection of Children, Women, and Other vulnerable groups

Security on-site/settlement areas:	Yes
Security incidents are reported on-site	No
Presence of a complaints response mechanism on site?	No
Referral mechanism for GBV survivors present on-site	No
Child Protection referral pathway established and operational:	No
Availability of adequate lighting in the majority of communal points:	Yes, there is lighting but it is NOT adequate

NFI

Top 5 NFI needed but not accessible to IDPs in the site	
Top 1	Emergency/Transitional shelter
Top 2	Kitchen items
Top 3	Clothes
Top 4	Hygiene products (for personal hygiene)
Top 5	Items for sleeping (mats, blankets, Mosquito nets...etc)

Has the camp/site received any kind of Shelter and NFI? **Yes**

Emergency/transitional Shelter	Sheltering tool kit	Tarpaulin	Blankets	Solar Lamp/Lighting	Sleeping Mats	Mosquito nets	Clothes
No	No	No	Yes	No	No	No	No

Education

Access to formal/informal education services at site:	Yes
Type of formal education accessible at site:	Primary
Distance to nearest Pre-primary education facility:	N/A
Distance to nearest primary education facility:	<1km
Distance to nearest secondary education facility:	N/A
number of School aged children for pre-primary	12
% of children at the site attending pre-primary school	N/A
Number of School aged children for Primary	8
% of children at the site attending primary school	25 to 50%
Number of School aged children for secondary schools	0
% of children at the site attending secondary school	N/A
Number of School aged children for Post-secondary schools	N/A
% of children at the site attending Post-secondary school	N/A
Presence of early childhood development activities.	No

Food & Nutrition**

** Distribution of food is on going across campsites to the affected population. For more information, please reach out to camp/site or district council for recent data/information.

INTERNATIONAL ORGANIZATION FOR MIGRATIONS (IOM)

Data Collection Techniques: Key informant interview with Camp Management Committees (CMCs) at the site and site level direct observation. Camp site data/information is updated every time once new rounds are made as such information provided here can rapidly change.

DISCLAIMER: The depiction and use of geographic names, and related data shown on spacial location and included in this report are not warranted to be error free nor do they imply judgment on the legal status of any territory, endorsement or acceptance of such boundaries by IOM.

Contact: KATSALA Lloyd: <https://dtm.iom.int/malawi>

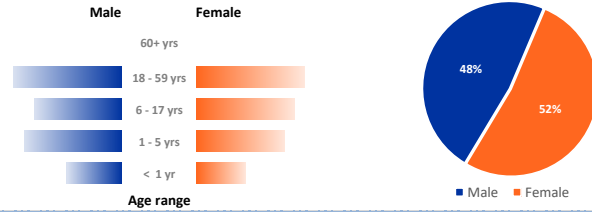
For any information extracted from this document, whether cited, paraphrased or used in any way, the source must be indicated as follows:

Source: International Organization for Migration (IOM), [April, 2023], Displacement Tracking Matrix (DTM)

DTM Response to Tropical Cyclone Freddy is Supported by:



Site Overview	
Site ID:	MWI_FDY_107
GPS longitude:	34.9746039
GPS latitude:	-15.878677
Approximate site start date:	15-Mar-23
Site type:	Camp/Site
Accessibility:	Yes
SMC at site:	Yes
SMA at site:	No
Type of SMA:	N/A
District of Assessment:	Blantyre
TA of Assessment:	TA Somba



Population & Demographics

67 IDPs **23** Households

Shelter

Most common type of shelter:	CBCC
Living outside (no shelter):	None
Living indoors (solid walls):	75 - 100%
Living in makeshift/self-made shelter:	None
Living in tents:	None
Dwelling completely destroyed back home (# of HH):	23
Dwelling partially destroyed back home (# of HH):	0
Camp Management Committee received CCCM training:	No
Camp management committee makeup:	Both IDPs and Non-IDPs

Mobility

Names of the GVH/Wards where the majority IDP are coming:	Malekwa
Names of the T/A(s) where the majority of the IDP are coming:	Somba
Are the majority of IDPs intend to move out of the sites?	Yes
# of HH indicate that they want to return	23
Camp need for relocation	No

Needs and Challenges preventing the IDPs from returning	
Money for rental Payment	No
Shelter construction Materials	Yes
Daily upkeep for home use when return	No
Security threats at the place of origin	No
Livelihood Opportunity	Yes
Others	No

WASH

Availability of potable safe water source:	Yes
Availability of functional toilets:	Yes
Number of functioning toilets:	3
Average number of IDPs per functioning toilet:	22
Number of non-functioning toilets:	0
Separate male and female latrines:	Not reported
Separate male and female bathing areas:	Yes

Health

Availability of health service:	Yes
Is the site visited by health personnel?	Yes
Frequency of site visit by health personnel:	Twice or more per week.
Distance to nearest health centre facility:	Not reported
Three most prevalent health problems	
Cough and flue	Malaria
	None

Communication

Main topic on which the community needs information on:

Access To Services	<input checked="" type="checkbox"/>
Distribution	<input type="checkbox"/>
Registration	<input checked="" type="checkbox"/>
Shelter	<input type="checkbox"/>
Safety and Security	<input type="checkbox"/>
How to get information	<input type="checkbox"/>
Other Relief Assistance	<input checked="" type="checkbox"/>
Situation In Areas Of Origin	<input type="checkbox"/>
Other	<input type="checkbox"/>
None	<input type="checkbox"/>
Travel opportunities discussed within the community	No
Destination for discussed travel opportunities	N/A
Region of destination:	N/A
District of destination:	N/A

Vulnerabilities

1 Pregnant women **3** Lactating mothers

Protection of Children, Women, and Other vulnerable groups

Security on-site/settlement areas:	No
Security incidents are reported on-site	No
Presence of a complaints response mechanism on site?	Yes
Referral mechanism for GBV survivors present on-site	Yes
Child Protection referral pathway established and operational:	Yes
Availability of adequate lighting in the majority of communal points:	No lighting

NFI

Top 5 NFI needed but not accessible to IDPs in the site	
Top 1	Emergency/Transitional shelter
Top 2	Items for sleeping (mats, blankets, Mosquito nets..etc)
Top 3	Clothes
Top 4	Tarpaulins
Top 5	Closed containers to transport and/or store water

Has the camp/site received any kind of Shelter and NFI? **Yes**

Emergency/transitional Shelter	Sheltering tool kit	Tarpaulin	Blankets	Solar Lamp/Lighting	Sleeping Mats	Mosquito nets	Clothes
No	No	No	No	No	No	No	Yes

Education

Access to formal/informal education services at site:	Yes
Type of formal education accessible at site:	Primary
Distance to nearest Pre-primary education facility:	N/A
Distance to nearest primary education facility:	<1km
Distance to nearest secondary education facility:	< 5Km
number of School aged children for pre-primary	18
% of children at the site attending pre-primary school	N/A
Number of School aged children for Primary	18
% of children at the site attending primary school	75 to 100%
Number of School aged children for secondary schools	3
% of children at the site attending secondary school	25 to 50%
Number of School aged children for Post-secondary schools	N/A
% of children at the site attending Post-secondary school	N/A
Presence of early childhood development activities.	No

Food & Nutrition**

** Distribution of food is on going across campsites to the affected population. For more information, please reach out to camp/site or district council for recent data/information.

INTERNATIONAL ORGANIZATION FOR MIGRATIONS (IOM)

Data Collection Techniques: Key informant interview with Camp Management Committees (CMCs) at the site and site level direct observation. Camp site data/information is updated every time once new rounds are made as such information provided here can rapidly change.

DISCLAIMER: The depiction and use of geographic names, and related data shown on spacial location and included in this report are not warranted to be error free nor do they imply judgment on the legal status of any territory, endorsement or acceptance of such boundaries by IOM.

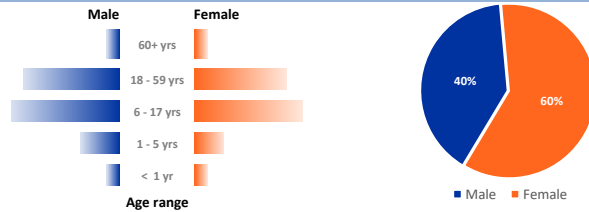
Contact: KATSALA Lloyd: <https://dtm.iom.int/malawi>

For any information extracted from this document, whether cited, paraphrased or used in any way, the source must be indicated as follows:

Source: International Organization for Migration (IOM), [April, 2023], Displacement Tracking Matrix (DTM)

DTM Response to Tropical Cyclone Freddy is Supported by:

Site Overview	
Site ID:	MWI_FDY_084
GPS longitude:	35.2194419
GPS latitude:	-16.9643276
Approximate site start date:	15-Mar-23
Site type:	Collective Settlement/Centre
Accessibility:	Yes
SMC at site:	Yes
SMA at site:	No
Type of SMA:	N/A
District of Assessment:	Nsanje
TA of Assessment:	TA Ngabu



Population & Demographics

433 IDPs
108 Households

Shelter

Most common type of shelter:	Tent
Living outside (no shelter):	50 - 75%
Living indoors (solid walls):	None
Living in makeshift/self-made shelter:	None
Living in tents:	0 - 25%
Dwelling completely destroyed back home (# of HH):	75
Dwelling partially destroyed back home (# of HH):	33
Camp Management Committee received CCCM training:	No
Camp management committee makeup:	IDPs Only

Mobility

Names of the GVH/Wards where the majority IDP are coming:	Kaudzu Ngabu
Names of the T/A(s) where the majority of the IDP are coming:	Ngabu
Are the majority of IDPs intend to move out of the sites?	Yes
# of HH indicate that they want to return	108
Camp need for relocation	No

Needs and Challenges preventing the IDPs from returning	
Money for rental Payment	No
Shelter construction Materials	Yes
Daily upkeep for home use when return	Yes
Security threats at the place of origin	No
Livelihood Opportunity	No
Others	Yes

WASH

Availability of potable safe water source:	Yes
Availability of functional toilets:	Yes
Number of functioning toilets:	8
Average number of IDPs per functioning toilet:	54
Number of non-functioning toilets:	4
Separate male and female latrines:	Not reported
Separate male and female bathing areas:	No

Health

Availability of health service:	Yes
Is the site visited by health personnel?	Yes
Frequency of site visit by health personnel:	Weekly
Distance to nearest health centre facility:	Not reported
Three most prevalent health problems	
Malaria	Cough and flu
	Diarrhea

Communication

Main topic on which the community needs information on:	
Access To Services	<input type="checkbox"/>
Distribution	<input type="checkbox"/>
Registration	<input type="checkbox"/>
Shelter	<input checked="" type="checkbox"/>
Safety and Security	<input checked="" type="checkbox"/>
How to get information	<input checked="" type="checkbox"/>
Other Relief Assistance	<input type="checkbox"/>
Situation In Areas Of Origin	<input type="checkbox"/>
Other	<input type="checkbox"/>
None	<input type="checkbox"/>
Travel opportunities discussed within the community	Yes
Destination for discussed travel opportunities	Within the country
Region of destination:	Southern
District of destination:	Nsanje

Vulnerabilities

5 Pregnant women
18 Lactating mothers

Protection of Children, Women, and Other vulnerable groups

Security on-site/settlement areas:	Yes
Security incidents are reported on-site	Yes
Presence of a complaints response mechanism on site?	Yes
Referral mechanism for GBV survivors present on-site	Yes
Child Protection referral pathway established and operational:	Yes
Availability of adequate lighting in the majority of communal points:	No lighting

NFI

Top 5 NFI needed but not accessible to IDPs in the site	
Top 1	Tarpaulins
Top 2	Items for sleeping (mats, blankets, Mosquito nets..etc)
Top 3	Kitchen items
Top 4	Clothes
Top 5	Others

Has the camp/site received any kind of Shelter and NFI? No

Emergency/transitional Shelter	Sheltering tool kit	Tarpaulin	Blankets	Solar Lamp/Lighting	Sleeping Mats	Mosquito nets	Clothes
N/A	N/A	N/A	N/A	N/A	N/A	N/A	N/A

Education

Access to formal/informal education services at site:	Yes
Type of formal education accessible at site:	Primary
Distance to nearest Pre-primary education facility:	N/A
Distance to nearest primary education facility:	<1km
Distance to nearest secondary education facility:	N/A
number of School aged children for pre-primary	55
% of children at the site attending pre-primary school	N/A
Number of School aged children for Primary	180
% of children at the site attending primary school	50 to 75%
Number of School aged children for secondary schools	0
% of children at the site attending secondary school	N/A
Number of School aged children for Post-secondary schools	N/A
% of children at the site attending Post-secondary school	N/A
Presence of early childhood development activities.	No

Food & Nutrition**

** Distribution of food is on going across campsites to the affected population. For more information, please reach out to camp/site or district council for recent data/information.

INTERNATIONAL ORGANIZATION FOR MIGRATIONS (IOM)

Data Collection Techniques: Key informant interview with Camp Management Committees (CMCs) at the site and site level direct observation. Camp site data/information is updated every time once new rounds are made as such information provided here can rapidly change.

DISCLAIMER: The depiction and use of geographic names, and related data shown on spacial location and included in this report are not warranted to be error free nor do they imply judgment on the legal status of any territory, endorsement or acceptance of such boundaries by IOM.

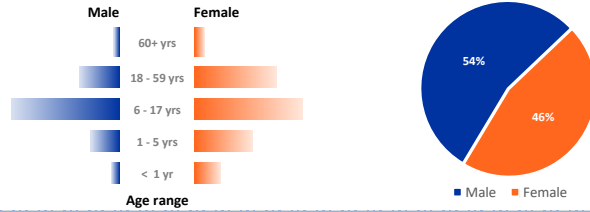
Contact: KATSALA Lloyd: <https://dtm.iom.int/malawi>

For any information extracted from this document, whether cited, paraphrased or used in any way, the source must be indicated as follows:

Source: International Organization for Migration (IOM), [April, 2023], Displacement Tracking Matrix (DTM)

DTM Response to Tropical Cyclone Freddy is Supported by:

Site Overview	
Site ID:	MWI_FDY_020
GPS longitude:	34.852869
GPS latitude:	-16.0377349
Approximate site start date:	15-Mar-23
Site type:	Transitional Centre
Accessibility:	Yes
SMC at site:	Yes
SMA at site:	No
Type of SMA:	N/A
District of Assessment:	Chikwawa
TA of Assessment:	Mulilima



Population & Demographics

385 IDPs **87** Households

Shelter

Most common type of shelter:	School
Living outside (no shelter):	None
Living indoors (solid walls):	75 - 100%
Living in makeshift/self-made shelter:	None
Living in tents:	None
Dwelling completely destroyed back home (# of HH):	52
Dwelling partially destroyed back home (# of HH):	35
Camp Management Committee received CCCM training:	No
Camp management committee makeup:	IDPs Only

Mobility

Names of the GVH/Wards where the majority IDP are coming:	John
Names of the T/A(s) where the majority of the IDP are coming:	Mulilima
Are the majority of IDPs intend to move out of the sites?	No
# of HH indicate that they want to return	N/A
Camp need for relocation	Yes

Needs and Challenges preventing the IDPs from returning	
Money for rental Payment	N/A
Shelter construction Materials	N/A
Daily upkeep for home use when return	N/A
Security threats at the place of origin	N/A
Livelihood Opportunity	N/A
Others	N/A

WASH

Availability of potable safe water source:	Yes
Availability of functional toilets:	Yes
Number of functioning toilets:	8
Average number of IDPs per functioning toilet:	48
Number of non-functioning toilets:	0
Separate male and female latrines:	Not reported
Separate male and female bathing areas:	Yes

Health

Availability of health service:	Yes
Is the site visited by health personnel?	Yes
Frequency of site visit by health personnel:	Weekly
Distance to nearest health centre facility:	Not reported
Three most prevalent health problems	
Malaria	Cough and flue
	None

Communication

Main topic on which the community needs information on:	
Access To Services	<input type="checkbox"/>
Distribution	<input checked="" type="checkbox"/>
Registration	<input type="checkbox"/>
Shelter	<input checked="" type="checkbox"/>
Safety and Security	<input type="checkbox"/>
How to get information	<input type="checkbox"/>
Other Relief Assistance	<input type="checkbox"/>
Situation In Areas Of Origin	<input type="checkbox"/>
Other	<input type="checkbox"/>
None	<input type="checkbox"/>
Travel opportunities discussed within the community	No
Destination for discussed travel opportunities	N/A
Region of destination:	N/A
District of destination:	N/A

Vulnerabilities

6 Pregnant women **26** Lactating mothers

Protection of Children, Women, and Other vulnerable groups

Security on-site/settlement areas:	Yes
Security incidents are reported on-site	No
Presence of a complaints response mechanism on site?	No
Referral mechanism for GBV survivors present on-site	No
Child Protection referral pathway established and operational:	No
Availability of adequate lighting in the majority of communal points:	Yes, there is lighting but it is NOT adequate

NFI

Top 5 NFI needed but not accessible to IDPs in the site	
Top 1	Tarpaulins
Top 2	Items for sleeping (mats, blankets, Mosquito nets..etc)
Top 3	Kitchen items
Top 4	Emergency/Transitional shelter
Top 5	Clothes

Has the camp/site received any kind of Shelter and NFI? **No**

Emergency/transitional Shelter	Sheltering tool kit	Tarpaulin	Blankets	Solar Lamp/Lighting	Sleeping Mats	Mosquito nets	Clothes
N/A	N/A	N/A	N/A	N/A	N/A	N/A	N/A

Education

Access to formal/informal education services at site:	Yes
Type of formal education accessible at site:	Pre-primary
Distance to nearest Pre-primary education facility:	<1km
Distance to nearest primary education facility:	<1km
Distance to nearest secondary education facility:	>10km
number of School aged children for pre-primary	67
% of children at the site attending pre-primary school	50 to 75%
Number of School aged children for Primary	186
% of children at the site attending primary school	75 to 100%
Number of School aged children for secondary schools	14
% of children at the site attending secondary school	75 to 100%
Number of School aged children for Post-secondary schools	N/A
% of children at the site attending Post-secondary school	0 to 25%
Presence of early childhood development activities.	Yes

Food & Nutrition**

** Distribution of food is on going across campsites to the affected population. For more information, please reach out to camp/site or district council for recent data/information.

INTERNATIONAL ORGANIZATION FOR MIGRATIONS (IOM)

Data Collection Techniques: Key informant interview with Camp Management Committees (CMCs) at the site and site level direct observation. Camp site data/information is updated every time once new rounds are made as such information provided here can rapidly change.

DISCLAIMER: The depiction and use of geographic names, and related data shown on spacial location and included in this report are not warranted to be error free nor do they imply judgment on the legal status of any territory, endorsement or acceptance of such boundaries by IOM.

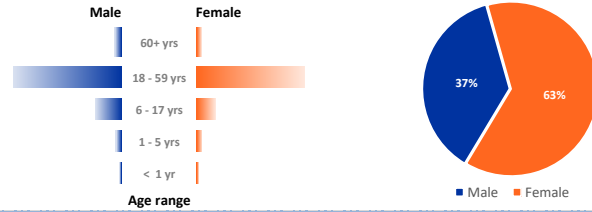
Contact: KATSALA Lloyd: <https://dtm.iom.int/malawi>

For any information extracted from this document, whether cited, paraphrased or used in any way, the source must be indicated as follows:

Source: International Organization for Migration (IOM), [April, 2023], Displacement Tracking Matrix (DTM)

DTM Response to Tropical Cyclone Freddy is Supported by:

Site Overview	
Site ID:	MWI_FDY_006
GPS longitude:	34.9827658
GPS latitude:	-16.5249471
Approximate site start date:	15-Mar-23
Site type:	Collective Settlement/Centre
Accessibility:	Yes
SMC at site:	Yes
SMA at site:	No
Type of SMA:	N/A
District of Assessment:	Chikwawa
TA of Assessment:	S/TA MASACHE



Population & Demographics

5,973 IDPs **1,302** Households

Shelter

Most common type of shelter:	Empty Building
Living outside (no shelter):	75 - 100%
Living indoors (solid walls):	0 - 25%
Living in makeshift/self-made shelter:	None
Living in tents:	None
Dwelling completely destroyed back home (# of HH):	793
Dwelling partially destroyed back home (# of HH):	509
Camp Management Committee received CCCM training:	No
Camp management committee makeup:	Both IDPs and Non-IDPs

Mobility

Names of the GVH/Wards where the majority IDP are coming:	Ng'ombe, Konzere Village
Names of the T/A(s) where the majority of the IDP are coming:	STA Masache
Are the majority of IDPs intend to move out of the sites?	No
# of HH indicate that they want to return	N/A
Camp need for relocation	No

Needs and Challenges preventing the IDPs from returning	
Money for rental Payment	N/A
Shelter construction Materials	N/A
Daily upkeep for home use when return	N/A
Security threats at the place of origin	N/A
Livelihood Opportunity	N/A
Others	N/A

WASH

Availability of potable safe water source:	Yes
Availability of functional toilets:	Yes
Number of functioning toilets:	2
Average number of IDPs per functioning toilet:	2987
Number of non-functioning toilets:	6
Separate male and female latrines:	Not reported
Separate male and female bathing areas:	Yes

Health

Availability of health service:	Yes
Is the site visited by health personnel?	Yes
Frequency of site visit by health personnel:	Twice or more per week.
Distance to nearest health centre facility:	Not reported

Three most prevalent health problems		
Malaria	Pneumonia	Cough and flu

Communication

Main topic on which the community needs information on:

Access To Services	<input type="checkbox"/>
Distribution	<input type="checkbox"/>
Registration	<input type="checkbox"/>
Shelter	<input checked="" type="checkbox"/>
Safety and Security	<input type="checkbox"/>
How to get information	<input type="checkbox"/>
Other Relief Assistance	<input type="checkbox"/>
Situation In Areas Of Origin	<input type="checkbox"/>
Other	<input type="checkbox"/>
None	<input type="checkbox"/>

Travel opportunities discussed within the community	No
Destination for discussed travel opportunities	N/A
Region of destination:	N/A
District of destination:	N/A

Vulnerabilities

32 Pregnant women **194** Lactating mothers

Protection of Children, Women, and Other vulnerable groups

Security on-site/settlement areas:	Yes
Security incidents are reported on-site	No
Presence of a complaints response mechanism on site?	Yes
Referral mechanism for GBV survivors present on-site	Yes
Child Protection referral pathway established and operational:	Yes
Availability of adequate lighting in the majority of communal points:	No lighting

NFI

Top 5 NFI needed but not accessible to IDPs in the site	
Top 1	Tarpaulins
Top 2	Items for sleeping (mats, blankets, Mosquito nets..etc)
Top 3	Kitchen items
Top 4	Hygiene products (for personal hygiene)
Top 5	Heaters

Has the camp/site received any kind of Shelter and NFI? **No**

Emergency/transitional Shelter	Sheltering tool kit	Tarpaulin	Blankets	Solar Lamp/Lighting	Sleeping Mats	Mosquito nets	Clothes
N/A	N/A	N/A	N/A	N/A	N/A	N/A	N/A

Education

Access to formal/informal education services at site:	Yes
Type of formal education accessible at site:	Primary
Distance to nearest Pre-primary education facility:	N/A
Distance to nearest primary education facility:	<1km
Distance to nearest secondary education facility:	N/A
number of School aged children for pre-primary	224
% of children at the site attending pre-primary school	N/A
Number of School aged children for Primary	896
% of children at the site attending primary school	0 to 25%
Number of School aged children for secondary schools	28
% of children at the site attending secondary school	N/A
Number of School aged children for Post-secondary schools	N/A
% of children at the site attending Post-secondary school	N/A
Presence of early childhood development activities.	Yes

Food & Nutrition**

** Distribution of food is on going across campsites to the affected population. For more information, please reach out to camp/site or district council for recent data/information.

INTERNATIONAL ORGANIZATION FOR MIGRATIONS (IOM)

Data Collection Techniques: Key informant interview with Camp Management Committees (CMCs) at the site and site level direct observation. Camp site data/information is updated every time once new rounds are made as such information provided here can rapidly change.

DISCLAIMER: The depiction and use of geographic names, and related data shown on spacial location and included in this report are not warranted to be error free nor do they imply judgment on the legal status of any territory, endorsement or acceptance of such boundaries by IOM.

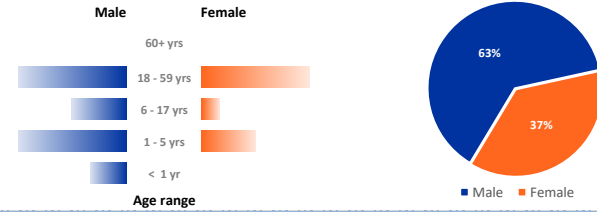
Contact: KATSALA Lloyd: <https://dtm.iom.int/malawi>

For any information extracted from this document, whether cited, paraphrased or used in any way, the source must be indicated as follows:

Source: International Organization for Migration (IOM), [April, 2023], Displacement Tracking Matrix (DTM)

DTM Response to Tropical Cyclone Freddy is Supported by:

Site Overview	
Site ID:	MWI_FDY_045
GPS longitude:	34.9463557
GPS latitude:	-15.6378147
Approximate site start date:	15-Mar-23
Site type:	Host Communities
Accessibility:	Yes
SMC at site:	No
SMA at site:	No
Type of SMA:	N/A
District of Assessment:	Blantyre
TA of Assessment:	TA Kuntaja



Population & Demographics

27 IDPs
6 Households

Shelter

Most common type of shelter:	Host Family House
Living outside (no shelter):	None
Living indoors (solid walls):	75 - 100%
Living in makeshift/self-made shelter:	None
Living in tents:	None
Dwelling completely destroyed back home (# of HH):	6
Dwelling partially destroyed back home (# of HH):	0
Camp Management Committee received CCCM training:	No
Camp management committee makeup:	IDPs Only

Mobility

Names of the GVH/Wards where the majority IDP are coming:	Kammata
Names of the T/A(s) where the majority of the IDP are coming:	Kuntaja
Are the majority of IDPs intend to move out of the sites?	Yes
# of HH indicate that they want to return	6
Camp need for relocation	No

Needs and Challenges preventing the IDPs from returning

Money for rental Payment	No
Shelter construction Materials	Yes
Daily upkeep for home use when return	Yes
Security threats at the place of origin	No
Livelihood Opportunity	No
Others	No

WASH

Availability of potable safe water source:	Yes
Availability of functional toilets:	Yes
Number of functioning toilets:	1
Average number of IDPs per functioning toilet:	27
Number of non-functioning toilets:	0
Separate male and female latrines:	Not reported
Separate male and female bathing areas:	Yes

Health

Availability of health service:	No
Is the site visited by health personnel?	Yes
Frequency of site visit by health personnel:	Once since the IDP site was established
Distance to nearest health centre facility:	Not reported
Three most prevalent health problems	
Malaria	Diarrhea
URT (Upper Respiratory Tract Infection)	

Communication

Main topic on which the community needs information on:

Access To Services	<input checked="" type="checkbox"/>
Distribution	<input type="checkbox"/>
Registration	<input type="checkbox"/>
Shelter	<input checked="" type="checkbox"/>
Safety and Security	<input type="checkbox"/>
How to get information	<input type="checkbox"/>
Other Relief Assistance	<input type="checkbox"/>
Situation In Areas Of Origin	<input type="checkbox"/>
Other	<input type="checkbox"/>
None	<input type="checkbox"/>

Travel opportunities discussed within the community	No
Destination for discussed travel opportunities	N/A
Region of destination:	N/A
District of destination:	N/A

Vulnerabilities

0 Pregnant women
2 Lactating mothers

Protection of Children, Women, and Other vulnerable groups

Security on-site/settlement areas:	No
Security incidents are reported on-site	No
Presence of a complaints response mechanism on site?	No
Referral mechanism for GBV survivors present on-site	No
Child Protection referral pathway established and operational:	No
Availability of adequate lighting in the majority of communal points:	No lighting

NFI

Top 5 NFI needed but not accessible to IDPs in the site	
Top 1	Emergency/Transitional shelter
Top 2	Items for sleeping (mats, blankets, Mosquito nets..etc)
Top 3	Kitchen items
Top 4	Clothes
Top 5	Hygiene products (for personal hygiene)

Has the camp/site received any kind of Shelter and NFI? **No**

Emergency/transitional Shelter	Sheltering tool kit	Tarpaulin	Blankets	Solar Lamp/Lighting	Sleeping Mats	Mosquito nets	Clothes
N/A	N/A	N/A	N/A	N/A	N/A	N/A	N/A

Education

Access to formal/informal education services at site:	Yes
Type of formal education accessible at site:	Primary
Distance to nearest Pre-primary education facility:	N/A
Distance to nearest primary education facility:	<2km
Distance to nearest secondary education facility:	N/A
number of School aged children for pre-primary	9
% of children at the site attending pre-primary school	N/A
Number of School aged children for Primary	4
% of children at the site attending primary school	N/A
Number of School aged children for secondary schools	1
% of children at the site attending secondary school	N/A
Number of School aged children for Post-secondary schools	0
% of children at the site attending Post-secondary school	N/A
Presence of early childhood development activities.	No

Food & Nutrition**

** Distribution of food is on going across campsites to the affected population. For more information, please reach out to camp/site or district council for recent data/information.

INTERNATIONAL ORGANIZATION FOR MIGRATIONS (IOM)

Data Collection Techniques: Key informant interview with Camp Management Committees (CMCs) at the site and site level direct observation. Camp site data/information is updated every time once new rounds are made as such information provided here can rapidly change.

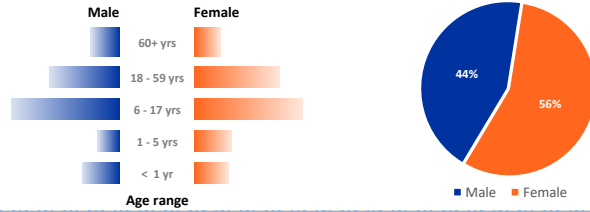
DISCLAIMER: The depiction and use of geographic names, and related data shown on spacial location and included in this report are not warranted to be error free nor do they imply judgment on the legal status of any territory, endorsement or acceptance of such boundaries by IOM.

Contact: KATSALA Lloyd: <https://dtm.iom.int/malawi>
For any information extracted from this document, whether cited, paraphrased or used in any way, the source must be indicated as follows:
"Source: International Organization for Migration (IOM), [April, 2023], Displacement Tracking Matrix (DTM)".

DTM Response to Tropical Cyclone Freddy is Supported by:



Site Overview	
Site ID:	MWI_FDY_061
GPS longitude:	34.8596731
GPS latitude:	-16.248911
Approximate site start date:	15-Mar-23
Site type:	Camp/Site
Accessibility:	Yes
SMC at site:	No
SMA at site:	No
Type of SMA:	N/A
District of Assessment:	Chikwawa
TA of Assessment:	TA Lundu



Population & Demographics

278 IDPs
145 Households

Shelter

Most common type of shelter:	Mosque
Living outside (no shelter):	50 - 75%
Living indoors (solid walls):	0 - 25%
Living in makeshift/self-made shelter:	None
Living in tents:	0 - 25%
Dwelling completely destroyed back home (# of HH):	39
Dwelling partially destroyed back home (# of HH):	106
Camp Management Committee received CCCM training:	No
Camp management committee makeup:	Both IDPs and Non-IDPs

Mobility

Names of the GVH/Wards where the majority IDP are coming:	Kutulo
Names of the T/A(s) where the majority of the IDP are coming:	Lundu
Are the majority of IDPs intend to move out of the sites?	No
# of HH indicate that they want to return	N/A
Camp need for relocation	No

Needs and Challenges preventing the IDPs from returning	
Money for rental Payment	N/A
Shelter construction Materials	N/A
Daily upkeep for home use when return	N/A
Security threats at the place of origin	N/A
Livelihood Opportunity	N/A
Others	N/A

WASH

Availability of potable safe water source:	No
Availability of functional toilets:	Yes
Number of functioning toilets:	1
Average number of IDPs per functioning toilet:	278
Number of non-functioning toilets:	0
Separate male and female latrines:	Not reported
Separate male and female bathing areas:	Yes

Health

Availability of health service:	No
Is the site visited by health personnel?	Yes
Frequency of site visit by health personnel:	Weekly
Distance to nearest health centre facility:	Not reported

Three most prevalent health problems		
Malaria	Cough and flue	Diarrhea

Communication

Main topic on which the community needs information on:	
Access To Services	<input type="checkbox"/>
Distribution	<input checked="" type="checkbox"/>
Registration	<input type="checkbox"/>
Shelter	<input checked="" type="checkbox"/>
Safety and Security	<input type="checkbox"/>
How to get information	<input type="checkbox"/>
Other Relief Assistance	<input type="checkbox"/>
Situation In Areas Of Origin	<input type="checkbox"/>
Other	<input type="checkbox"/>
None	<input type="checkbox"/>
Travel opportunities discussed within the community	No
Destination for discussed travel opportunities	N/A
Region of destination:	N/A
District of destination:	N/A

Vulnerabilities

6 Pregnant women
8 Lactating mothers

Protection of Children, Women, and Other vulnerable groups

Security on-site/settlement areas:	Yes
Security incidents are reported on-site	No
Presence of a complaints response mechanism on site?	Yes
Referral mechanism for GBV survivors present on-site	Yes
Child Protection referral pathway established and operational:	Yes
Availability of adequate lighting in the majority of communal points:	No lighting

NFI

Top 5 NFI needed but not accessible to IDPs in the site	
Top 1	Emergency/Transitional shelter
Top 2	Items for sleeping (mats, blankets, Mosquito nets..etc)
Top 3	Kitchen items
Top 4	Tarpaulins
Top 5	Hygiene products (for personal hygiene)

Has the camp/site received any kind of Shelter and NFI? **Yes**

Emergency/transitional Shelter	Sheltering tool kit	Tarpaulin	Blankets	Solar Lamp/Lighting	Sleeping Mats	Mosquito nets	Clothes
No	No	No	No	No	No	No	Yes

Education

Access to formal/informal education services at site:	Yes
Type of formal education accessible at site:	Primary
Distance to nearest Pre-primary education facility:	N/A
Distance to nearest primary education facility:	<2km
Distance to nearest secondary education facility:	<2km
number of School aged children for pre-primary	30
% of children at the site attending pre-primary school	N/A
Number of School aged children for Primary	108
% of children at the site attending primary school	25 to 50%
Number of School aged children for secondary schools	46
% of children at the site attending secondary school	25 to 50%
Number of School aged children for Post-secondary schools	N/A
% of children at the site attending Post-secondary school	N/A
Presence of early childhood development activities.	No

Food & Nutrition**

** Distribution of food is on going across campsites to the affected population. For more information, please reach out to camp/site or district council for recent data/information.

INTERNATIONAL ORGANIZATION FOR MIGRATIONS (IOM)

Data Collection Techniques: Key informant interview with Camp Management Committees (CMCs) at the site and site level direct observation. Camp site data/information is updated every time once new rounds are made as such information provided here can rapidly change.

DISCLAIMER: The depiction and use of geographic names, and related data shown on spacial location and included in this report are not warranted to be error free nor do they imply judgment on the legal status of any territory, endorsement or acceptance of such boundaries by IOM.

Contact: KATSALA Lloyd: <https://dtm.iom.int/malawi>

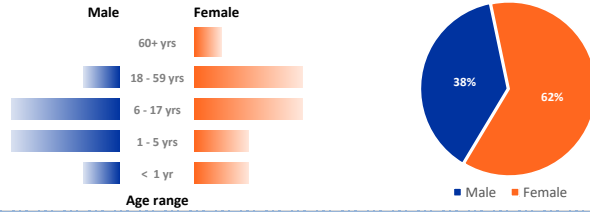
For any information extracted from this document, whether cited, paraphrased or used in any way, the source must be indicated as follows:

Source: International Organization for Migration (IOM), [April, 2023], Displacement Tracking Matrix (DTM)

DTM Response to Tropical Cyclone Freddy is Supported by:



Site Overview	
Site ID:	MWI_FDY_044
GPS longitude:	34.9436971
GPS latitude:	-15.6056814
Approximate site start date:	15-Mar-23
Site type:	Host Communities
Accessibility:	Yes
SMC at site:	No
SMA at site:	No
Type of SMA:	N/A
District of Assessment:	Blantyre
TA of Assessment:	TA Kuntaja



Population & Demographics

21 IDPs **6** Households

Shelter

Most common type of shelter:	Communal House
Living outside (no shelter):	None
Living indoors (solid walls):	75 - 100%
Living in makeshift/self-made shelter:	None
Living in tents:	None
Dwelling completely destroyed back home (# of HH):	6
Dwelling partially destroyed back home (# of HH):	0
Camp Management Committee received CCCM training:	No
Camp management committee makeup:	IDPs Only

Mobility

Names of the GVH/Wards where the majority IDP are coming: **Lemu**

Names of the T/A(s) where the majority of the IDP are coming: **Kuntaja**

Are the majority of IDPs intend to move out of the sites? **Yes**

of HH indicate that they want to return **6**

Camp need for relocation **No**

Needs and Challenges preventing the IDPs from returning	
Money for rental Payment	No
Shelter construction Materials	Yes
Daily upkeep for home use when return	No
Security threats at the place of origin	No
Livelihood Opportunity	Yes
Others	No

WASH

Availability of potable safe water source:	Yes
Availability of functional toilets:	Yes
Number of functioning toilets:	2
Average number of IDPs per functioning toilet:	11
Number of non-functioning toilets:	0
Separate male and female latrines:	Not reported
Separate male and female bathing areas:	Yes

Health

Availability of health service:	Yes
Is the site visited by health personnel?	Yes
Frequency of site visit by health personnel:	Monthly
Distance to nearest health centre facility:	Not reported

Three most prevalent health problems		
Malaria	Cough and flue	Diarrhea

Communication

Main topic on which the community needs information on:

Access To Services	<input checked="" type="checkbox"/>
Distribution	<input type="checkbox"/>
Registration	<input type="checkbox"/>
Shelter	<input type="checkbox"/>
Safety and Security	<input type="checkbox"/>
How to get information	<input type="checkbox"/>
Other Relief Assistance	<input type="checkbox"/>
Situation In Areas Of Origin	<input type="checkbox"/>
Other	<input type="checkbox"/>
None	<input type="checkbox"/>

Travel opportunities discussed within the community **No**

Destination for discussed travel opportunities **N/A**

Region of destination: **N/A**

District of destination: **N/A**

Vulnerabilities

1 Pregnant women **3** Lactating mothers

Protection of Children, Women, and Other vulnerable groups

Security on-site/settlement areas:	No Answer
Security incidents are reported on-site:	No
Presence of a complaints response mechanism on site?	No
Referral mechanism for GBV survivors present on-site:	No
Child Protection referral pathway established and operational:	No
Availability of adequate lighting in the majority of communal points:	Yes, there is lighting but it is NOT adequate

NFI

Top 5 NFI needed but not accessible to IDPs in the site	
Top 1	Kitchen items
Top 2	Items for sleeping (mats, blankets, Mosquito nets..etc)
Top 3	Clothes
Top 4	Closed containers to transport and/or store water
Top 5	Tarpaulins

Has the camp/site received any kind of Shelter and NFI? **No**

Emergency/transitional Shelter	Sheltering tool kit	Tarpaulin	Blankets	Solar Lamp/Lighting	Sleeping Mats	Mosquito nets	Clothes
N/A	N/A	N/A	N/A	N/A	N/A	N/A	N/A

Education

Access to formal/informal education services at site:	Yes
Type of formal education accessible at site:	Primary
Distance to nearest Pre-primary education facility:	N/A
Distance to nearest primary education facility:	<1km
Distance to nearest secondary education facility:	N/A
number of School aged children for pre-primary	5
% of children at the site attending pre-primary school	N/A
Number of School aged children for Primary	7
% of children at the site attending primary school	75 to 100%
Number of School aged children for secondary schools	0
% of children at the site attending secondary school	N/A
Number of School aged children for Post-secondary schools	N/A
% of children at the site attending Post-secondary school	N/A
Presence of early childhood development activities.	No

Food & Nutrition**

** Distribution of food is on going across campsites to the affected population. For more information, please reach out to camp/site or district council for recent data/information.

INTERNATIONAL ORGANIZATION FOR MIGRATIONS (IOM)

Data Collection Techniques: Key informant interview with Camp Management Committees (CMCs) at the site and site level direct observation. Camp site data/information is updated every time once new rounds are made as such information provided here can rapidly change.

DISCLAIMER: The depiction and use of geographic names, and related data shown on spacial location and included in this report are not warranted to be error free nor do they imply judgment on the legal status of any territory, endorsement or acceptance of such boundaries by IOM.

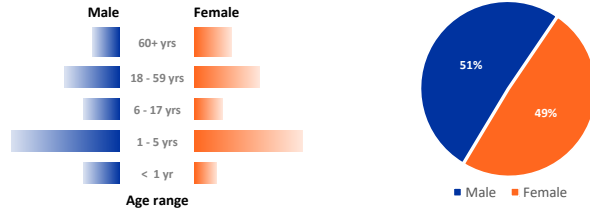
Contact: KATSALA Lloyd: <https://dtm.iom.int/malawi>

For any information extracted from this document, whether cited, paraphrased or used in any way, the source must be indicated as follows:

Source: International Organization for Migration (IOM), [April, 2023], Displacement Tracking Matrix (DTM)

DTM Response to Tropical Cyclone Freddy is Supported by:

Site Overview	
Site ID:	MWI_FDY_076
GPS longitude:	35.0156534
GPS latitude:	-15.6399612
Approximate site start date:	15-Mar-23
Site type:	Host Communities
Accessibility:	Yes
SMC at site:	Yes
SMA at site:	Yes
Type of SMA:	Individual/Private
District of Assessment:	Blantyre
TA of Assessment:	TA Kapeni



Population & Demographics

285 IDPs
165 Households

Shelter

Most common type of shelter:	School
Living outside (no shelter):	None
Living indoors (solid walls):	75 - 100%
Living in makeshift/self-made shelter:	0 - 25%
Living in tents:	None
Dwelling completely destroyed back home (# of HH):	115
Dwelling partially destroyed back home (# of HH):	50
Camp Management Committee received CCCM training:	Yes
Camp management committee makeups:	Non-IDPs Only

Mobility

Names of the GVH/Wards where the majority IDP are coming:	TA Kapeni
Names of the T/A(s) where the majority of the IDP are coming:	TA kapeni
Are the majority of IDPs intend to move out of the sites?	Yes
# of HH indicate that they want to return	165
Camp need for relocation	Yes

Needs and Challenges preventing the IDPs from returning	
Money for rental Payment	No
Shelter construction Materials	Yes
Daily upkeep for home use when return	No
Security threats at the place of origin	No
Livelihood Opportunity	No
Others	No

WASH

Availability of potable safe water source:	Yes
Availability of functional toilets:	Yes
Number of functioning toilets:	4
Average number of IDPs per functioning toilet:	71
Number of non-functioning toilets:	0
Separate male and female latrines:	Not reported
Separate male and female bathing areas:	Yes

Health

Availability of health service:	Yes
Is the site visited by health personnel?	Yes
Frequency of site visit by health personnel:	Every other four months or so
Distance to nearest health centre facility:	Not reported

Three most prevalent health problems		
Malaria	Cough and flue	Diarrhea

Communication

Main topic on which the community needs information on:

Access To Services	<input type="checkbox"/>
Distribution	<input type="checkbox"/>
Registration	<input type="checkbox"/>
Shelter	<input checked="" type="checkbox"/>
Safety and Security	<input type="checkbox"/>
How to get information	<input type="checkbox"/>
Other Relief Assistance	<input type="checkbox"/>
Situation In Areas Of Origin	<input type="checkbox"/>
Other	<input type="checkbox"/>
None	<input type="checkbox"/>

Travel opportunities discussed within the community	Yes
Destination for discussed travel opportunities	Within the country
Region of destination:	Southern
District of destination:	Blantyre

Vulnerabilities

2 Pregnant women
15 Lactating mothers

Protection of Children, Women, and Other vulnerable groups

Security on-site/settlement areas:	Yes
Security incidents are reported on-site	Yes
Presence of a complaints response mechanism on site?	Yes
Referral mechanism for GBV survivors present on-site	Yes
Child Protection referral pathway established and operational:	Yes
Availability of adequate lighting in the majority of communal points:	No lighting

NFI

Top 5 NFI needed but not accessible to IDPs in the site	
Top 1	Emergency/Transitional shelter
Top 2	Items for sleeping (mats, blankets, Mosquito nets..etc)
Top 3	Clothes
Top 4	Hygiene products (for personal hygiene)
Top 5	Tarpaulins

Has the camp/site received any kind of Shelter and NFI? Yes

Emergency/ transitional Shelter	Sheltering tool kit	Tarpaulin	Blankets	Solar Lamp/ Lighting	Sleeping Mats	Mosquito nets	Clothes
No	No	Yes	No	No	No	No	No

Education

Access to formal/informal education services at site:	Yes
Type of formal education accessible at site:	Primary
Distance to nearest Pre-primary education facility:	N/A
Distance to nearest primary education facility:	<1km
Distance to nearest secondary education facility:	N/A
number of School aged children for pre-primary	118
% of children at the site attending pre-primary school	N/A
Number of School aged children for Primary	35
% of children at the site attending primary school	N/A
Number of School aged children for secondary schools	20
% of children at the site attending secondary school	N/A
Number of School aged children for Post-secondary schools	5
% of children at the site attending Post-secondary school	N/A
Presence of early childhood development activities.	Yes

Food & Nutrition**

** Distribution of food is on going across campsites to the affected population. For more information, please reach out to camp/site or district council for recent data/information.

INTERNATIONAL ORGANIZATION FOR MIGRATIONS (IOM)

Data Collection Techniques: Key informant interview with Camp Management Committees (CMCs) at the site and site level direct observation. Camp site data/information is updated every time once new rounds are made as such information provided here can rapidly change.

DISCLAIMER: The depiction and use of geographic names, and related data shown on spacial location and included in this report are not warranted to be error free nor do they imply judgment on the legal status of any territory, endorsement or acceptance of such boundaries by IOM.

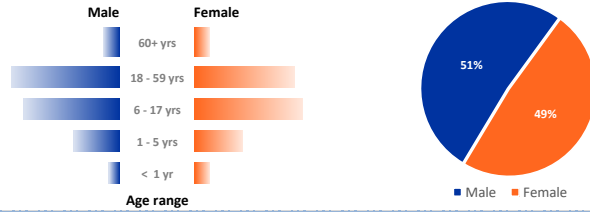
Contact: KATSALA Lloyd: <https://dtm.iom.int/malawi>

For any information extracted from this document, whether cited, paraphrased or used in any way, the source must be indicated as follows:

Source: International Organization for Migration (IOM), [April, 2023], Displacement Tracking Matrix (DTM)

DTM Response to Tropical Cyclone Freddy is Supported by:

Site Overview	
Site ID:	MWI_FDY_087
GPS longitude:	34.9072631
GPS latitude:	-16.4108267
Approximate site start date:	15-Mar-23
Site type:	Collective Settlement/Centre
Accessibility:	Yes
SMC at site:	Yes
SMA at site:	No
Type of SMA:	N/A
District of Assessment:	Chikwawa
TA of Assessment:	TA Ngabu



Population & Demographics

4,180 IDPs
1,045 Households

Shelter

Most common type of shelter:	School
Living outside (no shelter):	50 - 75%
Living indoors (solid walls):	None
Living in makeshift/self-made shelter:	None
Living in tents:	None
Dwelling completely destroyed back home (# of HH):	1045
Dwelling partially destroyed back home (# of HH):	0
Camp Management Committee received CCCM training:	No
Camp management committee makeup:	IDPs Only

Mobility

Names of the GVH/Wards where the majority IDP are coming:	Msomo
Names of the T/A(s) where the majority of the IDP are coming:	Ngabu
Are the majority of IDPs intend to move out of the sites?	Yes
# of HH indicate that they want to return	1045
Camp need for relocation	No

Needs and Challenges preventing the IDPs from returning	
Money for rental Payment	No
Shelter construction Materials	Yes
Daily upkeep for home use when return	No
Security threats at the place of origin	No
Livelihood Opportunity	No
Others	No

WASH

Availability of potable safe water source:	No
Availability of functional toilets:	Yes
Number of functioning toilets:	12
Average number of IDPs per functioning toilet:	348
Number of non-functioning toilets:	0
Separate male and female latrines:	Not reported
Separate male and female bathing areas:	Yes

Health

Availability of health service:	Yes
Is the site visited by health personnel?	Yes
Frequency of site visit by health personnel:	Weekly
Distance to nearest health centre facility:	Not reported
Three most prevalent health problems	
Malaria	Pneumonia
	Cough and flu

Communication

Main topic on which the community needs information on:	
Access To Services	<input type="checkbox"/>
Distribution	<input checked="" type="checkbox"/>
Registration	<input checked="" type="checkbox"/>
Shelter	<input checked="" type="checkbox"/>
Safety and Security	<input type="checkbox"/>
How to get information	<input type="checkbox"/>
Other Relief Assistance	<input type="checkbox"/>
Situation In Areas Of Origin	<input checked="" type="checkbox"/>
Other	<input type="checkbox"/>
None	<input type="checkbox"/>
Travel opportunities discussed within the community	No
Destination for discussed travel opportunities	N/A
Region of destination:	N/A
District of destination:	N/A

Vulnerabilities

36 Pregnant women
179 Lactating mothers

Protection of Children, Women, and Other vulnerable groups

Security on-site/settlement areas:	Yes
Security incidents are reported on-site	Yes
Presence of a complaints response mechanism on site?	Yes
Referral mechanism for GBV survivors present on-site	No
Child Protection referral pathway established and operational:	Yes
Availability of adequate lighting in the majority of communal points:	Yes, there is lighting and it is adequate

NFI

Top 5 NFI needed but not accessible to IDPs in the site	
Top 1	Items for sleeping (mats, blankets, Mosquito nets...etc)
Top 2	Kitchen items
Top 3	Tarpaulins
Top 4	Clothes
Top 5	Hygiene products (for personal hygiene)

Has the camp/site received any kind of Shelter and NFI?								Yes
Emergency/transitional Shelter	Sheltering tool kit	Tarpaulin	Blankets	Solar Lamp/Lighting	Sleeping Mats	Mosquito nets	Clothes	
No	No	No	Yes	No	No	No	No	No

Education

Access to formal/informal education services at site:	Yes
Type of formal education accessible at site:	Primary
Distance to nearest Pre-primary education facility:	N/A
Distance to nearest primary education facility:	<1km
Distance to nearest secondary education facility:	N/A
number of School aged children for pre-primary	694
% of children at the site attending pre-primary school	N/A
Number of School aged children for Primary	1513
% of children at the site attending primary school	50 to 75%
Number of School aged children for secondary schools	25
% of children at the site attending secondary school	N/A
Number of School aged children for Post-secondary schools	N/A
% of children at the site attending Post-secondary school	N/A
Presence of early childhood development activities.	No

Food & Nutrition**

** Distribution of food is on going across campsites to the affected population. For more information, please reach out to camp/site or district council for recent data/information.

INTERNATIONAL ORGANIZATION FOR MIGRATIONS (IOM)

Data Collection Techniques: Key informant interview with Camp Management Committees (CMCs) at the site and site level direct observation. Camp site data/information is updated every time once new rounds are made as such information provided here can rapidly change.

DISCLAIMER: The depiction and use of geographic names, and related data shown on spacial location and included in this report are not warranted to be error free nor do they imply judgment on the legal status of any territory, endorsement or acceptance of such boundaries by IOM.

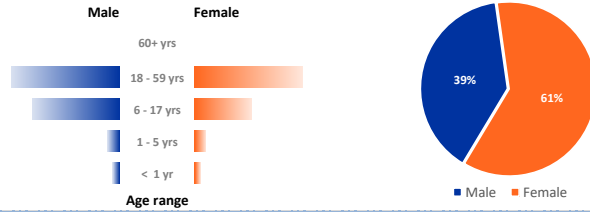
Contact: KATSALA Lloyd: <https://dtm.iom.int/malawi>

For any information extracted from this document, whether cited, paraphrased or used in any way, the source must be indicated as follows:

Source: International Organization for Migration (IOM), [April, 2023], Displacement Tracking Matrix (DTM)

DTM Response to Tropical Cyclone Freddy is Supported by:

Site Overview	
Site ID:	MWI_FDY_015
GPS longitude:	35.0051964
GPS latitude:	-16.1906902
Approximate site start date:	15-Mar-23
Site type:	Collective Settlement/Centre
Accessibility:	Yes
SMC at site:	Yes
SMA at site:	No
Type of SMA:	N/A
District of Assessment:	Chikwawa
TA of Assessment:	TA Mankhwira



Population & Demographics

1,060 IDPs
212 Households

Shelter

Most common type of shelter:	School
Living outside (no shelter):	None
Living indoors (solid walls):	75 - 100%
Living in makeshift/self-made shelter:	None
Living in tents:	None
Dwelling completely destroyed back home (# of HH):	212
Dwelling partially destroyed back home (# of HH):	0
Camp Management Committee received CCCM training:	No
Camp management committee makeup:	IDPs Only

Mobility

Names of the GVH/Wards where the majority IDP are coming:	GVH Malata
Names of the T/A(s) where the majority of the IDP are coming:	Makhwira
Are the majority of IDPs intend to move out of the sites?	No
# of HH indicate that they want to return	N/A
Camp need for relocation	No

Needs and Challenges preventing the IDPs from returning	
Money for rental Payment	N/A
Shelter construction Materials	N/A
Daily upkeep for home use when return	N/A
Security threats at the place of origin	N/A
Livelihood Opportunity	N/A
Others	N/A

WASH

Availability of potable safe water source:	Yes
Availability of functional toilets:	Yes
Number of functioning toilets:	6
Average number of IDPs per functioning toilet:	177
Number of non-functioning toilets:	0
Separate male and female latrines:	Not reported
Separate male and female bathing areas:	Yes

Health

Availability of health service:	No	
Is the site visited by health personnel?	No	
Frequency of site visit by health personnel:	Not applicable	
Distance to nearest health centre facility:	Not reported	
Three most prevalent health problems		
Cough and flue	Other	None

Communication

Main topic on which the community needs information on:

Access To Services	<input type="checkbox"/>
Distribution	<input type="checkbox"/>
Registration	<input type="checkbox"/>
Shelter	<input checked="" type="checkbox"/>
Safety and Security	<input type="checkbox"/>
How to get information	<input type="checkbox"/>
Other Relief Assistance	<input checked="" type="checkbox"/>
Situation In Areas Of Origin	<input type="checkbox"/>
Other	<input type="checkbox"/>
None	<input type="checkbox"/>
Travel opportunities discussed within the community	No
Destination for discussed travel opportunities	N/A
Region of destination:	N/A
District of destination:	N/A

Vulnerabilities

3 Pregnant women
30 Lactating mothers

Protection of Children, Women, and Other vulnerable groups

Security on-site/settlement areas:	Yes
Security incidents are reported on-site	Yes
Presence of a complaints response mechanism on site?	Yes
Referral mechanism for GBV survivors present on-site	Yes
Child Protection referral pathway established and operational:	Yes
Availability of adequate lighting in the majority of communal points:	No lighting

NFI

Top 5 NFI needed but not accessible to IDPs in the site	
Top 1	Tarpaulins
Top 2	Kitchen items
Top 3	Items for sleeping (mats, blankets, Mosquito nets..etc)
Top 4	Clothes
Top 5	Others

Has the camp/site received any kind of Shelter and NFI? **No**

Emergency/transitional Shelter	Sheltering tool kit	Tarpaulin	Blankets	Solar Lamp/Lighting	Sleeping Mats	Mosquito nets	Clothes
N/A	N/A	N/A	N/A	N/A	N/A	N/A	N/A

Education

Access to formal/informal education services at site:	Yes
Type of formal education accessible at site:	Primary
Distance to nearest Pre-primary education facility:	N/A
Distance to nearest primary education facility:	<1km
Distance to nearest secondary education facility:	N/A
number of School aged children for pre-primary	63
% of children at the site attending pre-primary school	N/A
Number of School aged children for Primary	372
% of children at the site attending primary school	75 to 100%
Number of School aged children for secondary schools	112
% of children at the site attending secondary school	N/A
Number of School aged children for Post-secondary schools	N/A
% of children at the site attending Post-secondary school	N/A
Presence of early childhood development activities.	No

Food & Nutrition**

** Distribution of food is on going across campsites to the affected population. For more information, please reach out to camp/site or district council for recent data/information.

INTERNATIONAL ORGANIZATION FOR MIGRATIONS (IOM)

Data Collection Techniques: Key informant interview with Camp Management Committees (CMCs) at the site and site level direct observation. Camp site data/information is updated every time once new rounds are made as such information provided here can rapidly change.

DISCLAIMER: The depiction and use of geographic names, and related data shown on spacial location and included in this report are not warranted to be error free nor do they imply judgment on the legal status of any territory, endorsement or acceptance of such boundaries by IOM.

Contact: KATSALA Lloyd: <https://dtm.iom.int/malawi>

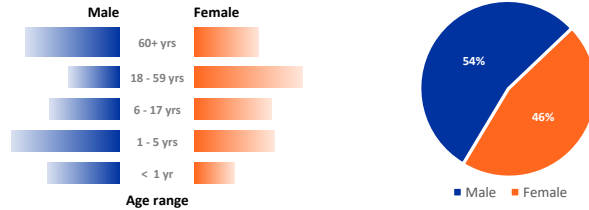
For any information extracted from this document, whether cited, paraphrased or used in any way, the source must be indicated as follows:

Source: International Organization for Migration (IOM), [April, 2023], Displacement Tracking Matrix (DTM)

DTM Response to Tropical Cyclone Freddy is Supported by:



Site Overview	
Site ID:	MWI_FDY_132
GPS longitude:	35.0159315
GPS latitude:	-15.639888
Approximate site start date:	15-Mar-23
Site type:	Host Communities
Accessibility:	Yes
SMC at site:	Yes
SMA at site:	Yes
Type of SMA:	Individual/Private
District of Assessment:	Blantyre
TA of Assessment:	TA Kapeni



Population & Demographics

503 IDPs **140** Households

Shelter

Most common type of shelter:	Tent
Living outside (no shelter):	0 to 25%
Living indoors (solid walls):	(0 - 25)%
Living in makeshift/self-made shelter:	0_ 25%
Living in tents:	0 - 25%
Dwelling completely destroyed back home (# of HH):	90
Dwelling partially destroyed back home (# of HH):	50
Camp Management Committee received CCCM training:	Yes
Camp management committee makeup:	Both IDPs and Non-IDPs

Mobility

Names of the GVH/Wards where the majority IDP are coming:	TA kapeni
Names of the T/A(s) where the majority of the IDP are coming:	TA kapeni
Are the majority of IDPs intend to move out of the sites?	Yes
# of HH indicate that they want to return	140
Camp need for relocation	Yes

Needs and Challenges preventing the IDPs from returning	
Money for rental Payment	No
Shelter construction Materials	Yes
Daily upkeep for home use when return	No
Security threats at the place of origin	No
Livelihood Opportunity	No
Others	No

WASH

Availability of potable safe water source:	Yes
Availability of functional toilets:	Yes
Number of functioning toilets:	4
Average number of IDPs per functioning toilet:	126
Number of non-functioning toilets:	1
Separate male and female latrines:	Not reported
Separate male and female bathing areas:	Yes

Health

Availability of health service:	Never
Is the site visited by health personnel?	Yes
Frequency of site visit by health personnel:	Weekly
Distance to nearest health centre facility:	Not reported
Three most prevalent health problems	
Malaria	Cough and flue
	Diarrhea

Communication

Main topic on which the community needs information on:	
Access To Services	<input type="checkbox"/>
Distribution	<input type="checkbox"/>
Registration	<input type="checkbox"/>
Shelter	<input checked="" type="checkbox"/>
Safety and Security	<input type="checkbox"/>
How to get information	<input type="checkbox"/>
Other Relief Assistance	<input type="checkbox"/>
Situation In Areas Of Origin	<input type="checkbox"/>
Other	<input type="checkbox"/>
None	<input type="checkbox"/>
Travel opportunities discussed within the community	Yes
Destination for discussed travel opportunities	Within the country
Region of destination:	Southern
District of destination:	Blantyre

Vulnerabilities

13 Pregnant women **34** Lactating mothers

Protection of Children, Women, and Other vulnerable groups

Security on-site/settlement areas:	Yes
Security incidents are reported on-site	Yes
Presence of a complaints response mechanism on site?	Yes
Referral mechanism for GBV survivors present on-site	Yes
Child Protection referral pathway established and operational:	Yes
Availability of adequate lighting in the majority of communal points:	No lighting

NFI

Top 5 NFI needed but not accessible to IDPs in the site	
Top 1	Emergency/Transitional shelter
Top 2	Items for sleeping (mats, blankets, Mosquito nets..etc)
Top 3	Tarpaulins
Top 4	Clothes
Top 5	Hygiene products (for personal hygiene)

Has the camp/site received any kind of Shelter and NFI? **Yes**

Emergency/transitional Shelter	Sheltering tool kit	Tarpaulin	Blankets	Solar Lamp/Lighting	Sleeping Mats	Mosquito nets	Clothes
No	No	No	Yes	No	No	No	No

Education

Access to formal/informal education services at site:	Yes
Type of formal education accessible at site:	Primary
Distance to nearest Pre-primary education facility:	N/A
Distance to nearest primary education facility:	<1km
Distance to nearest secondary education facility:	N/A
number of School aged children for pre-primary	0
% of children at the site attending pre-primary school	None
Number of School aged children for Primary	20
% of children at the site attending primary school	0 to 25%
Number of School aged children for secondary schools	0
% of children at the site attending secondary school	None
Number of School aged children for Post-secondary schools	0
% of children at the site attending Post-secondary school	None
Presence of early childhood development activities.	Yes

Food & Nutrition**

** Distribution of food is on going across campsites to the affected population. For more information, please reach out to camp/site or district council for recent data/information.

INTERNATIONAL ORGANIZATION FOR MIGRATIONS (IOM)

Data Collection Techniques: Key informant interview with Camp Management Committees (CMCs) at the site and site level direct observation. Camp site data/information is updated every time once new rounds are made as such information provided here can rapidly change.

DISCLAIMER: The depiction and use of geographic names, and related data shown on spacial location and included in this report are not warranted to be error free nor do they imply judgment on the legal status of any territory, endorsement or acceptance of such boundaries by IOM.

Contact: KATSALA Lloyd: <https://dtm.iom.int/malawi>

For any information extracted from this document, whether cited, paraphrased or used in any way, the source must be indicated as follows:

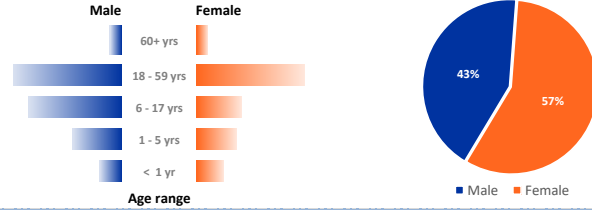
Source: International Organization for Migration (IOM), [April, 2023], Displacement Tracking Matrix (DTM)

DTM Response to Tropical Cyclone Freddy is Supported by:





Site Overview	
Site ID:	MWI_FDY_095
GPS longitude:	35.01584428
GPS latitude:	-15.63985669
Approximate site start date:	15-Mar-23
Site type:	Collective Settlement/Centre
Accessibility:	Yes
SMC at site:	Yes
SMA at site:	Yes
Type of SMA:	Armed Forces
District of Assessment:	Blantyre
TA of Assessment:	TA Kapeni



Population & Demographics

465 IDPs **178** Households

Shelter

Most common type of shelter:	Empty hall
Living outside (no shelter):	None
Living indoors (solid walls):	75 - 100%
Living in makeshift/self-made shelter:	None
Living in tents:	None
Dwelling completely destroyed back home (# of HH):	85
Dwelling partially destroyed back home (# of HH):	93
Camp Management Committee received CCCM training:	No
Camp management committee makeup:	Both IDPs and Non-IDPs

Mobility

Names of the GVH/Wards where the majority IDP are coming: **Pasani, undani, jamesoni, Manes kapeni, kumponda, Kapeni**

Names of the T/A(s) where the majority of the IDP are coming: **Kapeni**

Are the majority of IDPs intend to move out of the sites? **Yes**

of HH indicate that they want to return **178**

Camp need for relocation **No**

Needs and Challenges preventing the IDPs from returning	
Money for rental Payment	Yes
Shelter construction Materials	Yes
Daily upkeep for home use when return	Yes
Security threats at the place of origin	No
Livelihood Opportunity	No
Others	No

WASH

Availability of potable safe water source:	Yes
Availability of functional toilets:	Yes
Number of functioning toilets:	16
Average number of IDPs per functioning toilet:	29
Number of non-functioning toilets:	0
Separate male and female latrines:	Not reported
Separate male and female bathing areas:	Yes

Health

Availability of health service: **Yes**

Is the site visited by health personnel? **Yes**

Frequency of site visit by health personnel: **Twice or more per week.**

Distance to nearest health centre facility: **Not reported**

Three most prevalent health problems		
Malaria	Cough and flue	Pneumonia

Communication

Main topic on which the community needs information on:

Access To Services	<input checked="" type="checkbox"/>
Distribution	<input type="checkbox"/>
Registration	<input type="checkbox"/>
Shelter	<input type="checkbox"/>
Safety and Security	<input type="checkbox"/>
How to get information	<input type="checkbox"/>
Other Relief Assistance	<input checked="" type="checkbox"/>
Situation In Areas Of Origin	<input type="checkbox"/>
Other	<input type="checkbox"/>
None	<input type="checkbox"/>

Travel opportunities discussed within the community **No**

Destination for discussed travel opportunities **N/A**

Region of destination: **N/A**

District of destination: **N/A**

Vulnerabilities

11 Pregnant women **34** Lactating mothers

Protection of Children, Women, and Other vulnerable groups

Security on-site/settlement areas:	Yes
Security incidents are reported on-site:	Yes
Presence of a complaints response mechanism on site?	Yes
Referral mechanism for GBV survivors present on-site:	No
Child Protection referral pathway established and operational:	No
Availability of adequate lighting in the majority of communal points:	Yes, there is lighting but it is NOT adequate

NFI

Top 5 NFI needed but not accessible to IDPs in the site	
Top 1	Stove and cooking fuel
Top 2	Heaters
Top 3	Kitchen items
Top 4	Hygiene products (for personal hygiene)
Top 5	Others

Has the camp/site received any kind of Shelter and NFI? **Yes**

Emergency/transitional Shelter	Sheltering tool kit	Tarpaulin	Blankets	Solar Lamp/Lighting	Sleeping Mats	Mosquito nets	Clothes
No	No	No	Yes	No	Yes	Yes	Yes

Education

Access to formal/informal education services at site:	Yes
Type of formal education accessible at site:	Pre-primary
Distance to nearest Pre-primary education facility:	<1km
Distance to nearest primary education facility:	< 5Km
Distance to nearest secondary education facility:	>10km
number of School aged children for pre-primary	80
% of children at the site attending pre-primary school	25 to 50%
Number of School aged children for Primary	117
% of children at the site attending primary school	50 to 75%
Number of School aged children for secondary schools	2
% of children at the site attending secondary school	0 to 25%
Number of School aged children for Post-secondary schools	0
% of children at the site attending Post-secondary school	None
Presence of early childhood development activities.	No

Food & Nutrition**

** Distribution of food is on going across campsites to the affected population. For more information, please reach out to camp/site or district council for recent data/information.

INTERNATIONAL ORGANIZATION FOR MIGRATIONS (IOM)

Data Collection Techniques: Key informant interview with Camp Management Committees (CMCs) at the site and site level direct observation. Camp site data/information is updated every time once new rounds are made as such information provided here can rapidly change.

DISCLAIMER: The depiction and use of geographic names, and related data shown on spacial location and included in this report are not warranted to be error free nor do they imply judgment on the legal status of any territory, endorsement or acceptance of such boundaries by IOM.

Contact: KATSALA Lloyd: <https://dtm.iom.int/malawi>

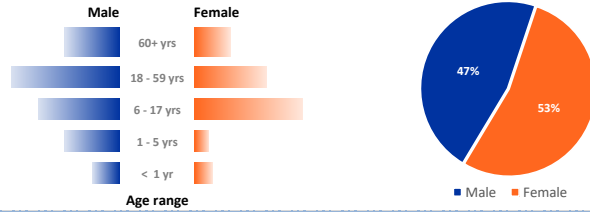
For any information extracted from this document, whether cited, paraphrased or used in any way, the source must be indicated as follows:

Source: International Organization for Migration (IOM), [April, 2023], Displacement Tracking Matrix (DTM)

DTM Response to Tropical Cyclone Freddy is Supported by:



Site Overview	
Site ID:	MWI_FDY_077
GPS longitude:	35.015521
GPS latitude:	-15.6394804
Approximate site start date:	15-Mar-23
Site type:	Camp/Site
Accessibility:	Yes
SMC at site:	Yes
SMA at site:	Yes
Type of SMA:	Local NGO
District of Assessment:	Blantyre
TA of Assessment:	TA Kapeni



Population & Demographics

129 IDPs
83 Households

Shelter

Most common type of shelter:	School
Living outside (no shelter):	None
Living indoors (solid walls):	25 - 50%
Living in makeshift/self-made shelter:	75 - 100%
Living in tents:	None
Dwelling completely destroyed back home (# of HH):	60
Dwelling partially destroyed back home (# of HH):	23
Camp Management Committee received CCCM training:	Yes
Camp management committee makeups:	Non-IDPs Only

Mobility

Names of the GVH/Wards where the majority IDP are coming:	TA kapeni
Names of the T/A(s) where the majority of the IDP are coming:	TA kapeni
Are the majority of IDPs intend to move out of the sites?	Yes
# of HH indicate that they want to return	83
Camp need for relocation	Yes

Needs and Challenges preventing the IDPs from returning	
Money for rental Payment	No
Shelter construction Materials	Yes
Daily upkeep for home use when return	No
Security threats at the place of origin	No
Livelihood Opportunity	No
Others	No

WASH

Availability of potable safe water source:	Yes
Availability of functional toilets:	Yes
Number of functioning toilets:	5
Average number of IDPs per functioning toilet:	26
Number of non-functioning toilets:	0
Separate male and female latrines:	Not reported
Separate male and female bathing areas:	Yes

Health

Availability of health service:	Yes
Is the site visited by health personnel?	Yes
Frequency of site visit by health personnel:	Every Two- three months
Distance to nearest health centre facility:	Not reported
Three most prevalent health problems	
Malaria	Diarrhea
	Cough and flu

Communication

Main topic on which the community needs information on:	
Access To Services	<input type="checkbox"/>
Distribution	<input type="checkbox"/>
Registration	<input type="checkbox"/>
Shelter	<input checked="" type="checkbox"/>
Safety and Security	<input type="checkbox"/>
How to get information	<input type="checkbox"/>
Other Relief Assistance	<input type="checkbox"/>
Situation In Areas Of Origin	<input type="checkbox"/>
Other	<input type="checkbox"/>
None	<input type="checkbox"/>
Travel opportunities discussed within the community	Yes
Destination for discussed travel opportunities	Within the country
Region of destination:	Southern
District of destination:	Blantyre

Vulnerabilities

5 Pregnant women
15 Lactating mothers

Protection of Children, Women, and Other vulnerable groups

Security on-site/settlement areas:	Yes
Security incidents are reported on-site	Yes
Presence of a complaints response mechanism on site?	Yes
Referral mechanism for GBV survivors present on-site	Yes
Child Protection referral pathway established and operational:	Yes
Availability of adequate lighting in the majority of communal points:	No lighting

NFI

Top 5 NFI needed but not accessible to IDPs in the site	
Top 1	Kitchen items
Top 2	Emergency/Transitional shelter
Top 3	Tarpaulins
Top 4	Hygiene products (for personal hygiene)
Top 5	Clothes

Has the camp/site received any kind of Shelter and NFI?								Yes
Emergency/transitional Shelter	Sheltering tool kit	Tarpaulin	Blankets	Solar Lamp/Lighting	Sleeping Mats	Mosquito nets	Clothes	
No	No	No	Yes	No	No	No	No	No

Education

Access to formal/informal education services at site:	Yes
Type of formal education accessible at site:	Primary
Distance to nearest Pre-primary education facility:	N/A
Distance to nearest primary education facility:	<1km
Distance to nearest secondary education facility:	N/A
number of School aged children for pre-primary	14
% of children at the site attending pre-primary school	N/A
Number of School aged children for Primary	45
% of children at the site attending primary school	N/A
Number of School aged children for secondary schools	5
% of children at the site attending secondary school	N/A
Number of School aged children for Post-secondary schools	2
% of children at the site attending Post-secondary school	N/A
Presence of early childhood development activities.	Yes

Food & Nutrition**

** Distribution of food is on going across campsites to the affected population. For more information, please reach out to camp/site or district council for recent data/information.

INTERNATIONAL ORGANIZATION FOR MIGRATIONS (IOM)

Data Collection Techniques: Key informant interview with Camp Management Committees (CMCs) at the site and site level direct observation. Camp site data/information is updated every time once new rounds are made as such information provided here can rapidly change.

DISCLAIMER: The depiction and use of geographic names, and related data shown on spacial location and included in this report are not warranted to be error free nor do they imply judgment on the legal status of any territory, endorsement or acceptance of such boundaries by IOM.

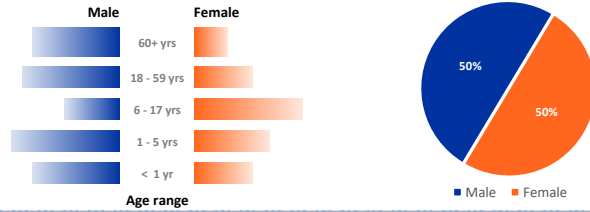
Contact: KATSALA Lloyd: <https://dtm.iom.int/malawi>

For any information extracted from this document, whether cited, paraphrased or used in any way, the source must be indicated as follows:

Source: International Organization for Migration (IOM), [April, 2023], Displacement Tracking Matrix (DTM)

DTM Response to Tropical Cyclone Freddy is Supported by:

Site Overview	
Site ID:	MWI_FDY_152
GPS longitude:	35.0038139
GPS latitude:	-15.7233286
Approximate site start date:	15-Mar-23
Site type:	Host Communities
Accessibility:	Yes
SMC at site:	Yes
SMA at site:	Yes
Type of SMA:	Individual/Private
District of Assessment:	Blantyre
TA of Assessment:	TA Machinjili



Population & Demographics

400 IDPs
150 Households

Shelter

Most common type of shelter:	Host Family House
Living outside (no shelter):	None
Living indoors (solid walls):	(0 - 25)%
Living in makeshift/self-made shelter:	None
Living in tents:	75 - 100%
Dwelling completely destroyed back home (# of HH):	100
Dwelling partially destroyed back home (# of HH):	50
Camp Management Committee received CCCM training:	Yes
Camp management committee makeup:	IDPs Only

Mobility

Names of the GVH/Wards where the majority IDP are coming:	TA machinjiri
Names of the T/A(s) where the majority of the IDP are coming:	TA machinjiri
Are the majority of IDPs intend to move out of the sites?	Yes
# of HH indicate that they want to return	150
Camp need for relocation	Yes

Needs and Challenges preventing the IDPs from returning	
Money for rental Payment	No
Shelter construction Materials	Yes
Daily upkeep for home use when return	No
Security threats at the place of origin	No
Livelihood Opportunity	No
Others	No

WASH

Availability of potable safe water source:	Yes
Availability of functional toilets:	Yes
Number of functioning toilets:	8
Average number of IDPs per functioning toilet:	50
Number of non-functioning toilets:	1
Separate male and female latrines:	Not reported
Separate male and female bathing areas:	Yes

Health

Availability of health service:	Never
Is the site visited by health personnel?	Yes
Frequency of site visit by health personnel:	Weekly
Distance to nearest health centre facility:	Not reported
Three most prevalent health problems	
Malaria	Diarrhea
	Cough and flu

Communication

Main topic on which the community needs information on:	
Access To Services	<input type="checkbox"/>
Distribution	<input type="checkbox"/>
Registration	<input type="checkbox"/>
Shelter	<input checked="" type="checkbox"/>
Safety and Security	<input type="checkbox"/>
How to get information	<input type="checkbox"/>
Other Relief Assistance	<input type="checkbox"/>
Situation In Areas Of Origin	<input type="checkbox"/>
Other	<input type="checkbox"/>
None	<input type="checkbox"/>
Travel opportunities discussed within the community	Yes
Destination for discussed travel opportunities	Within the country
Region of destination:	Southern
District of destination:	Blantyre

Vulnerabilities

15 Pregnant women
40 Lactating mothers

Protection of Children, Women, and Other vulnerable groups

Security on-site/settlement areas:	Yes
Security incidents are reported on-site	Yes
Presence of a complaints response mechanism on site?	Yes
Referral mechanism for GBV survivors present on-site	Yes
Child Protection referral pathway established and operational:	Yes
Availability of adequate lighting in the majority of communal points:	No lighting

NFI

Top 5 NFI needed but not accessible to IDPs in the site	
Top 1	Emergency/Transitional shelter
Top 2	Clothes
Top 3	Hygiene products (for personal hygiene)
Top 4	Tarpaulins
Top 5	Kitchen items

Has the camp/site received any kind of Shelter and NFI? **Yes**

Emergency/transitional Shelter	Sheltering tool kit	Tarpaulin	Blankets	Solar Lamp/Lighting	Sleeping Mats	Mosquito nets	Clothes
No	No	No	Yes	No	No	No	No

Education

Access to formal/informal education services at site:	Yes
Type of formal education accessible at site:	Primary
Distance to nearest Pre-primary education facility:	N/A
Distance to nearest primary education facility:	<1km
Distance to nearest secondary education facility:	N/A
number of School aged children for pre-primary	0
% of children at the site attending pre-primary school	None
Number of School aged children for Primary	50
% of children at the site attending primary school	50 to 75%
Number of School aged children for secondary schools	0
% of children at the site attending secondary school	None
Number of School aged children for Post-secondary schools	0
% of children at the site attending Post-secondary school	None
Presence of early childhood development activities.	Yes

Food & Nutrition**

** Distribution of food is on going across campsites to the affected population. For more information, please reach out to camp/site or district council for recent data/information.

INTERNATIONAL ORGANIZATION FOR MIGRATIONS (IOM)

Data Collection Techniques: Key informant interview with Camp Management Committees (CMCs) at the site and site level direct observation. Camp site data/information is updated every time once new rounds are made as such information provided here can rapidly change.

DISCLAIMER: The depiction and use of geographic names, and related data shown on spacial location and included in this report are not warranted to be error free nor do they imply judgment on the legal status of any territory, endorsement or acceptance of such boundaries by IOM.

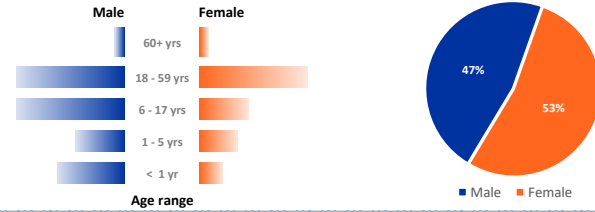
Contact: KATSALA Lloyd: <https://dtm.iom.int/malawi>

For any information extracted from this document, whether cited, paraphrased or used in any way, the source must be indicated as follows:

"Source: International Organization for Migration (IOM), [April, 2023], Displacement Tracking Matrix (DTM)".

DTM Response to Tropical Cyclone Freddy is Supported by:

Site Overview	
Site ID:	MWI_FDY_094
GPS longitude:	35.04178887
GPS latitude:	-15.76207609
Approximate site start date:	15-Mar-23
Site type:	Camp/Site
Accessibility:	Yes
SMC at site:	Yes
SMA at site:	Yes
Type of SMA:	International Organis:
District of Assessment:	Blantyre
TA of Assessment:	TA Kapeni



Population & Demographics

391 IDPs
172 Households

Shelter

Most common type of shelter:	Tent
Living outside (no shelter):	None
Living indoors (solid walls):	None
Living in makeshift/self-made shelter:	None
Living in tents:	75 - 100%
Dwelling completely destroyed back home (# of HH):	172
Dwelling partially destroyed back home (# of HH):	0
Camp Management Committee received CCCM training:	No
Camp management committee makeup:	IDPs Only

Mobility

Names of the GVH/Wards where the majority IDP are coming:	Makata, malabada, gamulani, majiga
Names of the T/A(s) where the majority of the IDP are coming:	Kapeni
Are the majority of IDPs intend to move out of the sites?	Yes
# of HH indicate that they want to return	172
Camp need for relocation	No

Needs and Challenges preventing the IDPs from returning	
Money for rental Payment	Yes
Shelter construction Materials	Yes
Daily upkeep for home use when return	Yes
Security threats at the place of origin	No
Livelihood Opportunity	Yes
Others	No

WASH

Availability of potable safe water source:	Yes
Availability of functional toilets:	Yes
Number of functioning toilets:	4
Average number of IDPs per functioning toilet:	98
Number of non-functioning toilets:	0
Separate male and female latrines:	Not reported
Separate male and female bathing areas:	Yes

Health

Availability of health service:	Yes	
Is the site visited by health personnel?	Yes	
Frequency of site visit by health personnel:	Weekly	
Distance to nearest health centre facility:	Not reported	
Three most prevalent health problems		
Malaria	Pneumonia	Cough and flu

Communication

Main topic on which the community needs information on:	
Access To Services	<input type="checkbox"/>
Distribution	<input type="checkbox"/>
Registration	<input type="checkbox"/>
Shelter	<input checked="" type="checkbox"/>
Safety and Security	<input checked="" type="checkbox"/>
How to get information	<input checked="" type="checkbox"/>
Other Relief Assistance	<input checked="" type="checkbox"/>
Situation In Areas Of Origin	<input type="checkbox"/>
Other	<input type="checkbox"/>
None	<input type="checkbox"/>
Travel opportunities discussed within the community	No
Destination for discussed travel opportunities	N/A
Region of destination:	N/A
District of destination:	N/A

Vulnerabilities

6 Pregnant women
45 Lactating mothers

Protection of Children, Women, and Other vulnerable groups

Security on-site/settlement areas:	Yes
Security incidents are reported on-site	No
Presence of a complaints response mechanism on site?	Yes
Referral mechanism for GBV survivors present on-site	No
Child Protection referral pathway established and operational:	No
Availability of adequate lighting in the majority of communal points:	Yes, there is lighting but it is NOT adequate

NFI

Top 5 NFI needed but not accessible to IDPs in the site	
Top 1	Stove and cooking fuel
Top 2	Tarpaulins
Top 3	Heaters
Top 4	Hygiene products (for personal hygiene)
Top 5	Kitchen items

Has the camp/site received any kind of Shelter and NFI?							
Emergency/transitional Shelter	Sheltering tool kit	Tarpaulin	Blankets	Solar Lamp/Lighting	Sleeping Mats	Mosquito nets	Clothes
No	Yes	No	No	No	Yes	No	Yes

Education

Access to formal/informal education services at site:	Yes
Type of formal education accessible at site:	Pre-primary
Distance to nearest Pre-primary education facility:	<1km
Distance to nearest primary education facility:	< 5km
Distance to nearest secondary education facility:	>10km
number of School aged children for pre-primary	61
% of children at the site attending pre-primary school	25 to 50%
Number of School aged children for Primary	103
% of children at the site attending primary school	50 to 75%
Number of School aged children for secondary schools	7
% of children at the site attending secondary school	0 to 25%
Number of School aged children for Post-secondary schools	7
% of children at the site attending Post-secondary school	25 to 50%
Presence of early childhood development activities.	No

Food & Nutrition**

** Distribution of food is on going across campsites to the affected population. For more information, please reach out to camp/site or district council for recent data/information.

INTERNATIONAL ORGANIZATION FOR MIGRATIONS (IOM)

Data Collection Techniques: Key informant interview with Camp Management Committees (CMCs) at the site and site level direct observation. Camp site data/information is updated every time once new rounds are made as such information provided here can rapidly change.

DISCLAIMER: The depiction and use of geographic names, and related data shown on spacial location and included in this report are not warranted to be error free nor do they imply judgment on the legal status of any territory, endorsement or acceptance of such boundaries by IOM.

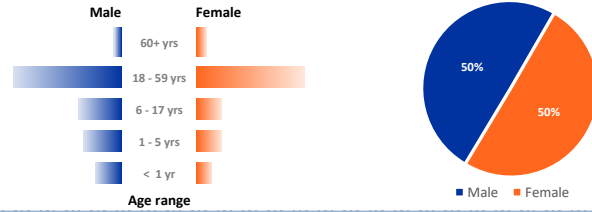
Contact: KATSALA Lloyd: <https://dtm.iom.int/malawi>

For any information extracted from this document, whether cited, paraphrased or used in any way, the source must be indicated as follows:

Source: International Organization for Migration (IOM), [April, 2023], Displacement Tracking Matrix (DTM)

DTM Response to Tropical Cyclone Freddy is Supported by:

Site Overview	
Site ID:	MWI_FDY_093
GPS longitude:	35.10593644
GPS latitude:	-15.65839023
Approximate site start date:	15-Mar-23
Site type:	Collective Settlement/Centre
Accessibility:	Yes
SMC at site:	No
SMA at site:	No
Type of SMA:	N/A
District of Assessment:	Blantyre
TA of Assessment:	TA Kapeni



Population & Demographics

189 IDPs **49** Households

Shelter

Most common type of shelter:	School
Living outside (no shelter):	None
Living indoors (solid walls):	75 - 100%
Living in makeshift/self-made shelter:	None
Living in tents:	None
Dwelling completely destroyed back home (# of HH):	43
Dwelling partially destroyed back home (# of HH):	6
Camp Management Committee received CCCM training:	No
Camp management committee makeup:	IDPs Only

Mobility

Names of the GVH/Wards where the majority IDP are coming:	Mbemere, chalimba, gomani
Names of the T/A(s) where the majority of the IDP are coming:	Kapeni
Are the majority of IDPs intend to move out of the sites?	Yes
# of HH indicate that they want to return	49
Camp need for relocation	Yes

Needs and Challenges preventing the IDPs from returning	
Money for rental Payment	Yes
Shelter construction Materials	Yes
Daily upkeep for home use when return	Yes
Security threats at the place of origin	No
Livelihood Opportunity	Yes
Others	No

WASH

Availability of potable safe water source:	No
Availability of functional toilets:	No
Number of functioning toilets:	0
Average number of IDPs per functioning toilet:	#DIV/0!
Number of non-functioning toilets:	0
Separate male and female latrines:	No
Separate male and female bathing areas:	No

Health

Availability of health service:	No	
Is the site visited by health personnel?	No	
Frequency of site visit by health personnel:	Not applicable	
Distance to nearest health centre facility:	Not reported	
Three most prevalent health problems		
Malaria	Cough and flue	Pneumonia

Communication

Main topic on which the community needs information on:

Access To Services	<input type="checkbox"/>
Distribution	<input type="checkbox"/>
Registration	<input checked="" type="checkbox"/>
Shelter	<input type="checkbox"/>
Safety and Security	<input type="checkbox"/>
How to get information	<input type="checkbox"/>
Other Relief Assistance	<input checked="" type="checkbox"/>
Situation In Areas Of Origin	<input type="checkbox"/>
Other	<input type="checkbox"/>
None	<input type="checkbox"/>

Travel opportunities discussed within the community	No
Destination for discussed travel opportunities	N/A
Region of destination:	N/A
District of destination:	N/A

Vulnerabilities

6 Pregnant women **15** Lactating mothers

Protection of Children, Women, and Other vulnerable groups

Security on-site/settlement areas:	No
Security incidents are reported on-site	No
Presence of a complaints response mechanism on site?	Yes
Referral mechanism for GBV survivors present on-site	No
Child Protection referral pathway established and operational:	No
Availability of adequate lighting in the majority of communal points:	No lighting

NFI

Top 5 NFI needed but not accessible to IDPs in the site	
Top 1	Kitchen items
Top 2	Items for sleeping (mats, blankets, Mosquito nets..etc)
Top 3	Clothes
Top 4	Hygiene products (for personal hygiene)
Top 5	Stove and cooking fuel

Has the camp/site received any kind of Shelter and NFI? **No**

Emergency/transitional Shelter	Sheltering tool kit	Tarpaulin	Blankets	Solar Lamp/Lighting	Sleeping Mats	Mosquito nets	Clothes
N/A	N/A	N/A	N/A	N/A	N/A	N/A	N/A

Education

Access to formal/informal education services at site:	Yes
Type of formal education accessible at site:	Primary
Distance to nearest Pre-primary education facility:	N/A
Distance to nearest primary education facility:	<2km
Distance to nearest secondary education facility:	N/A
number of School aged children for pre-primary	29
% of children at the site attending pre-primary school	N/A
Number of School aged children for Primary	31
% of children at the site attending primary school	N/A
Number of School aged children for secondary schools	0
% of children at the site attending secondary school	N/A
Number of School aged children for Post-secondary schools	0
% of children at the site attending Post-secondary school	N/A
Presence of early childhood development activities.	No

Food & Nutrition**

** Distribution of food is on going across campsites to the affected population. For more information, please reach out to camp/site or district council for recent data/information.

INTERNATIONAL ORGANIZATION FOR MIGRATIONS (IOM)

Data Collection Techniques: Key informant interview with Camp Management Committees (CMCs) at the site and site level direct observation. Camp site data/information is updated every time once new rounds are made as such information provided here can rapidly change.

DISCLAIMER: The depiction and use of geographic names, and related data shown on spacial location and included in this report are not warranted to be error free nor do they imply judgment on the legal status of any territory, endorsement or acceptance of such boundaries by IOM.

Contact: KATSALA Lloyd: <https://dtm.iom.int/malawi>

For any information extracted from this document, whether cited, paraphrased or used in any way, the source must be indicated as follows:

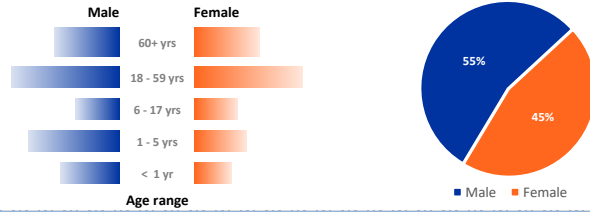
Source: International Organization for Migration (IOM), [April, 2023], Displacement Tracking Matrix (DTM)

DTM Response to Tropical Cyclone Freddy is Supported by:





Site Overview	
Site ID:	MWI_FDY_005
GPS longitude:	34.927807
GPS latitude:	-15.773275
Approximate site start date:	15-Mar-23
Site type:	Camp/Site
Accessibility:	Yes
SMC at site:	Yes
SMA at site:	Yes
Type of SMA:	Local NGO
District of Assessment:	Blantyre
TA of Assessment:	TA Kuntaja



Population & Demographics

310 IDPs **155** Households

Shelter

Most common type of shelter:	School
Living outside (no shelter):	None
Living indoors (solid walls):	25 - 50%
Living in makeshift/self-made shelter:	None
Living in tents:	None
Dwelling completely destroyed back home (# of HH):	134
Dwelling partially destroyed back home (# of HH):	21
Camp Management Committee received CCCM training:	No
Camp management committee makeup:	IDPs Only

Mobility

Names of the GVH/Wards where the majority IDP are coming:	TA kuntaja
Names of the T/A(s) where the majority of the IDP are coming:	TA kuntaja
Are the majority of IDPs intend to move out of the sites?	Yes
# of HH indicate that they want to return	155
Camp need for relocation	Yes

Needs and Challenges preventing the IDPs from returning	
Money for rental Payment	Yes
Shelter construction Materials	Yes
Daily upkeep for home use when return	Yes
Security threats at the place of origin	No
Livelihood Opportunity	Yes
Others	No

WASH

Availability of potable safe water source:	No
Availability of functional toilets:	Yes
Number of functioning toilets:	7
Average number of IDPs per functioning toilet:	44
Number of non-functioning toilets:	0
Separate male and female latrines:	Not reported
Separate male and female bathing areas:	Yes

Health

Availability of health service:	Yes
Is the site visited by health personnel?	Yes
Frequency of site visit by health personnel:	Monthly
Distance to nearest health centre facility:	Not reported
Three most prevalent health problems	
Cough and flue	Malaria
	Diarrhea

Communication

Main topic on which the community needs information on:

Access To Services	<input type="checkbox"/>
Distribution	<input type="checkbox"/>
Registration	<input type="checkbox"/>
Shelter	<input checked="" type="checkbox"/>
Safety and Security	<input type="checkbox"/>
How to get information	<input type="checkbox"/>
Other Relief Assistance	<input type="checkbox"/>
Situation In Areas Of Origin	<input type="checkbox"/>
Other	<input type="checkbox"/>
None	<input type="checkbox"/>
Travel opportunities discussed within the community	No
Destination for discussed travel opportunities	N/A
Region of destination:	N/A
District of destination:	N/A

Vulnerabilities

4 Pregnant women **27** Lactating mothers

Protection of Children, Women, and Other vulnerable groups

Security on-site/settlement areas:	Yes
Security incidents are reported on-site	Yes
Presence of a complaints response mechanism on site?	Yes
Referral mechanism for GBV survivors present on-site	Yes
Child Protection referral pathway established and operational:	Yes
Availability of adequate lighting in the majority of communal points:	No lighting

NFI

Top 5 NFI needed but not accessible to IDPs in the site	
Top 1	Kitchen items
Top 2	Clothes
Top 3	Items for sleeping (mats, blankets, Mosquito nets..etc)
Top 4	Hygiene products (for personal hygiene)
Top 5	Emergency/Transitional shelter

Has the camp/site received any kind of Shelter and NFI? No

Emergency/transitional Shelter	Sheltering tool kit	Tarpaulin	Blankets	Solar Lamp/Lighting	Sleeping Mats	Mosquito nets	Clothes
N/A	N/A	N/A	N/A	N/A	N/A	N/A	N/A

Education

Access to formal/informal education services at site:	No
Type of formal education accessible at site:	None
Distance to nearest Pre-primary education facility:	N/A
Distance to nearest primary education facility:	N/A
Distance to nearest secondary education facility:	N/A
number of School aged children for pre-primary	66
% of children at the site attending pre-primary school	N/A
Number of School aged children for Primary	40
% of children at the site attending primary school	N/A
Number of School aged children for secondary schools	N/A
% of children at the site attending secondary school	N/A
Number of School aged children for Post-secondary schools	N/A
% of children at the site attending Post-secondary school	N/A
Presence of early childhood development activities.	Yes

Food & Nutrition**

** Distribution of food is on going across campsites to the affected population. For more information, please reach out to camp/site or district council for recent data/information.

INTERNATIONAL ORGANIZATION FOR MIGRATIONS (IOM)

Data Collection Techniques: Key informant interview with Camp Management Committees (CMCs) at the site and site level direct observation. Camp site data/information is updated every time once new rounds are made as such information provided here can rapidly change.

DISCLAIMER: The depiction and use of geographic names, and related data shown on spacial location and included in this report are not warranted to be error free nor do they imply judgment on the legal status of any territory, endorsement or acceptance of such boundaries by IOM.

Contact: KATSALA Lloyd: <https://dtm.iom.int/malawi>

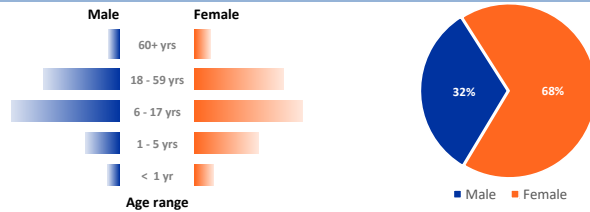
For any information extracted from this document, whether cited, paraphrased or used in any way, the source must be indicated as follows:

Source: International Organization for Migration (IOM), [April, 2023], Displacement Tracking Matrix (DTM)

DTM Response to Tropical Cyclone Freddy is Supported by:



Site Overview	
Site ID:	MWI_FDY_117
GPS longitude:	35.2664765
GPS latitude:	-16.8877417
Approximate site start date:	15-Mar-23
Site type:	Collective Settlement/Centre
Accessibility:	Yes
SMC at site:	Yes
SMA at site:	No
Type of SMA:	N/A
District of Assessment:	Nsanje
TA of Assessment:	TA Malemia



Population & Demographics

1,165 IDPs
279 Households

Shelter

Most common type of shelter:	Tent
Living outside (no shelter):	0 - 25%
Living indoors (solid walls):	None
Living in makeshift/self-made shelter:	None
Living in tents:	50 - 75%
Dwelling completely destroyed back home (# of HH):	279
Dwelling partially destroyed back home (# of HH):	0
Camp Management Committee received CCCM training:	No
Camp management committee makeup:	IDPs Only

Mobility

Names of the GVH/Wards where the majority IDP are coming:	Mambundungu
Names of the T/A(s) where the majority of the IDP are coming:	Malemia
Are the majority of IDPs intend to move out of the sites?	Yes
# of HH indicate that they want to return	279
Camp need for relocation	No

Needs and Challenges preventing the IDPs from returning	
Money for rental Payment	No
Shelter construction Materials	Yes
Daily upkeep for home use when return	Yes
Security threats at the place of origin	No
Livelihood Opportunity	No
Others	Yes

WASH

Availability of potable safe water source:	Yes
Availability of functional toilets:	Yes
Number of functioning toilets:	2
Average number of IDPs per functioning toilet:	583
Number of non-functioning toilets:	0
Separate male and female latrines:	Not reported
Separate male and female bathing areas:	No

Health

Availability of health service:	Yes
Is the site visited by health personnel?	Yes
Frequency of site visit by health personnel:	Monthly
Distance to nearest health centre facility:	Not reported
Three most prevalent health problems	
Cough and flue	Malaria
	Diarrhea

Communication

Main topic on which the community needs information on:	
Access To Services	<input type="checkbox"/>
Distribution	<input type="checkbox"/>
Registration	<input type="checkbox"/>
Shelter	<input checked="" type="checkbox"/>
Safety and Security	<input checked="" type="checkbox"/>
How to get information	<input checked="" type="checkbox"/>
Other Relief Assistance	<input type="checkbox"/>
Situation In Areas Of Origin	<input type="checkbox"/>
Other	<input type="checkbox"/>
None	<input type="checkbox"/>
Travel opportunities discussed within the community	Yes
Destination for discussed travel opportunities	Within the country
Region of destination:	Southern
District of destination:	Nsanje

Vulnerabilities

44 Pregnant women
97 Lactating mothers

Protection of Children, Women, and Other vulnerable groups

Security on-site/settlement areas:	Yes
Security incidents are reported on-site	Yes
Presence of a complaints response mechanism on site?	Yes
Referral mechanism for GBV survivors present on-site	Yes
Child Protection referral pathway established and operational:	Yes
Availability of adequate lighting in the majority of communal points:	No lighting

NFI

Top 5 NFI needed but not accessible to IDPs in the site	
Top 1	Tarpaulins
Top 2	Items for sleeping (mats, blankets, Mosquito nets..etc)
Top 3	Kitchen items
Top 4	Hygiene products (for personal hygiene)
Top 5	Clothes

Has the camp/site received any kind of Shelter and NFI? **No**

Emergency/transitional Shelter	Sheltering tool kit	Tarpaulin	Blankets	Solar Lamp/Lighting	Sleeping Mats	Mosquito nets	Clothes
N/A	N/A	N/A	N/A	N/A	N/A	N/A	N/A

Education

Access to formal/informal education services at site:	Yes
Type of formal education accessible at site:	Primary
Distance to nearest Pre-primary education facility:	N/A
Distance to nearest primary education facility:	<1km
Distance to nearest secondary education facility:	N/A
number of School aged children for pre-primary	223
% of children at the site attending pre-primary school	N/A
Number of School aged children for Primary	458
% of children at the site attending primary school	50 to 75%
Number of School aged children for secondary schools	0
% of children at the site attending secondary school	N/A
Number of School aged children for Post-secondary schools	N/A
% of children at the site attending Post-secondary school	N/A
Presence of early childhood development activities.	No

Food & Nutrition**

** Distribution of food is on going across campsites to the affected population. For more information, please reach out to camp/site or district council for recent data/information.

INTERNATIONAL ORGANIZATION FOR MIGRATIONS (IOM)

Data Collection Techniques: Key informant interview with Camp Management Committees (CMCs) at the site and site level direct observation. Camp site data/information is updated every time once new rounds are made as such information provided here can rapidly change.

DISCLAIMER: The depiction and use of geographic names, and related data shown on spacial location and included in this report are not warranted to be error free nor do they imply judgment on the legal status of any territory, endorsement or acceptance of such boundaries by IOM.

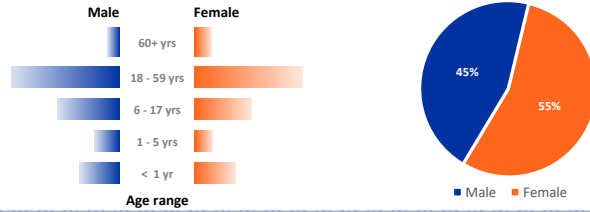
Contact: KATSALA Lloyd: <https://dtm.iom.int/malawi>

For any information extracted from this document, whether cited, paraphrased or used in any way, the source must be indicated as follows:

Source: International Organization for Migration (IOM), [April, 2023], Displacement Tracking Matrix (DTM)

DTM Response to Tropical Cyclone Freddy is Supported by:

Site Overview	
Site ID:	MWI_FDY_159
GPS longitude:	34.9219592
GPS latitude:	-16.5494984
Approximate site start date:	15-Mar-23
Site type:	Collective Settlement/Centre
Accessibility:	Yes
SMC at site:	Yes
SMA at site:	No
Type of SMA:	N/A
District of Assessment:	Chikwawa
TA of Assessment:	TA Ngabu



Population & Demographics

1,110 IDPs
350 Households

Shelter

Most common type of shelter:	School
Living outside (no shelter):	None
Living indoors (solid walls):	(75-100)%
Living in makeshift/self-made shelter:	None
Living in tents:	None
Dwelling completely destroyed back home (# of HH):	350
Dwelling partially destroyed back home (# of HH):	0
Camp Management Committee received CCCM training:	No
Camp management committee makeup:	IDPs Only

Mobility

Names of the GVH/Wards where the majority IDP are coming:	Mandere
Names of the T/A(s) where the majority of the IDP are coming:	Ngabu
Are the majority of IDPs intend to move out of the sites?	Yes
# of HH indicate that they want to return	350
Camp need for relocation	No

Needs and Challenges preventing the IDPs from returning	
Money for rental Payment	No
Shelter construction Materials	Yes
Daily upkeep for home use when return	No
Security threats at the place of origin	No
Livelihood Opportunity	No
Others	No

WASH

Availability of potable safe water source:	Yes
Availability of functional toilets:	Yes
Number of functioning toilets:	6
Average number of IDPs per functioning toilet:	185
Number of non-functioning toilets:	0
Separate male and female latrines:	Not reported
Separate male and female bathing areas:	Yes

Health

Availability of health service:	Irregular	
Is the site visited by health personnel?	Yes	
Frequency of site visit by health personnel:	Weekly	
Distance to nearest health centre facility:	Not reported	
Three most prevalent health problems		
Cough and flue	Diarrhea	None

Communication

Main topic on which the community needs information on:

Access To Services	<input type="checkbox"/>
Distribution	<input checked="" type="checkbox"/>
Registration	<input checked="" type="checkbox"/>
Shelter	<input type="checkbox"/>
Safety and Security	<input type="checkbox"/>
How to get information	<input type="checkbox"/>
Other Relief Assistance	<input type="checkbox"/>
Situation In Areas Of Origin	<input checked="" type="checkbox"/>
Other	<input type="checkbox"/>
None	<input type="checkbox"/>
Travel opportunities discussed within the community	No
Destination for discussed travel opportunities	N/A
Region of destination:	N/A
District of destination:	N/A

Vulnerabilities

35 Pregnant women
184 Lactating mothers

Protection of Children, Women, and Other vulnerable groups

Security on-site/settlement areas:	Yes
Security incidents are reported on-site	No
Presence of a complaints response mechanism on site?	Yes
Referral mechanism for GBV survivors present on-site	No
Child Protection referral pathway established and operational:	Yes
Availability of adequate lighting in the majority of communal points:	No lighting

NFI

Top 5 NFI needed but not accessible to IDPs in the site	
Top 1	Items for sleeping (mats, blankets, Mosquito nets...etc)
Top 2	Kitchen items
Top 3	Tarpaulins
Top 4	Clothes
Top 5	Hygiene products (for personal hygiene)

Has the camp/site received any kind of Shelter and NFI? **Yes**

Emergency/transitional Shelter	Sheltering tool kit	Tarpaulin	Blankets	Solar Lamp/Lighting	Sleeping Mats	Mosquito nets	Clothes
No	No	No	Yes	No	No	No	No

Education

Access to formal/informal education services at site:	Yes
Type of formal education accessible at site:	Pre-primary
Distance to nearest Pre-primary education facility:	<1km
Distance to nearest primary education facility:	<1km
Distance to nearest secondary education facility:	< 5Km
number of School aged children for pre-primary	50
% of children at the site attending pre-primary school	50 to 75%
Number of School aged children for Primary	200
% of children at the site attending primary school	50 to 75%
Number of School aged children for secondary schools	35
% of children at the site attending secondary school	75 to 100%
Number of School aged children for Post-secondary schools	0
% of children at the site attending Post-secondary school	None
Presence of early childhood development activities.	No

Food & Nutrition**

** Distribution of food is on going across campsites to the affected population. For more information, please reach out to camp/site or district council for recent data/information.

INTERNATIONAL ORGANIZATION FOR MIGRATIONS (IOM)

Data Collection Techniques: Key informant interview with Camp Management Committees (CMCs) at the site and site level direct observation. Camp site data/information is updated every time once new rounds are made as such information provided here can rapidly change.

DISCLAIMER: The depiction and use of geographic names, and related data shown on spacial location and included in this report are not warranted to be error free nor do they imply judgment on the legal status of any territory, endorsement or acceptance of such boundaries by IOM.

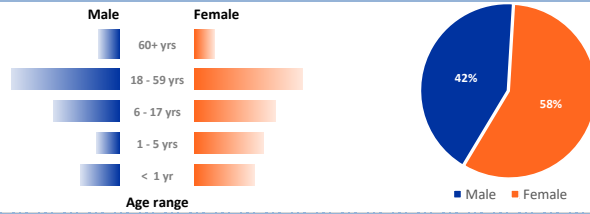
Contact: KATSALA Lloyd: <https://dtm.iom.int/malawi>

For any information extracted from this document, whether cited, paraphrased or used in any way, the source must be indicated as follows:

Source: International Organization for Migration (IOM), [April, 2023], Displacement Tracking Matrix (DTM)

DTM Response to Tropical Cyclone Freddy is Supported by:

Site Overview	
Site ID:	MWI_FDY_024
GPS longitude:	34.9219808
GPS latitude:	-16.5494758
Approximate site start date:	15-Mar-23
Site type:	Host Communities
Accessibility:	Yes
SMC at site:	Yes
SMA at site:	No
Type of SMA:	N/A
District of Assessment:	Chikwawa
TA of Assessment:	TA Ngabu



Population & Demographics

1,110 IDPs
350 Households

Shelter

Most common type of shelter:	Host Family House
Living outside (no shelter):	None
Living indoors (solid walls):	75 - 100%
Living in makeshift/self-made shelter:	None
Living in tents:	None
Dwelling completely destroyed back home (# of HH):	350
Dwelling partially destroyed back home (# of HH):	0
Camp Management Committee received CCCM training:	No
Camp management committee makeup:	IDPs Only

Mobility

Names of the GVH/Wards where the majority IDP are coming:	Mandere
Names of the T/A(s) where the majority of the IDP are coming:	Ngabu
Are the majority of IDPs intend to move out of the sites?	Yes
# of HH indicate that they want to return	350
Camp need for relocation	No

Needs and Challenges preventing the IDPs from returning

Money for rental Payment	No
Shelter construction Materials	Yes
Daily upkeep for home use when return	No
Security threats at the place of origin	No
Livelihood Opportunity	No
Others	Yes

WASH

Availability of potable safe water source:	Yes
Availability of functional toilets:	Yes
Number of functioning toilets:	4
Average number of IDPs per functioning toilet:	278
Number of non-functioning toilets:	0
Separate male and female latrines:	Not reported
Separate male and female bathing areas:	No

Health

Availability of health service:	Yes
Is the site visited by health personnel?	Yes
Frequency of site visit by health personnel:	Twice or more per week.
Distance to nearest health centre facility:	Not reported

Three most prevalent health problems

Malaria	Cough and flu	None
---------	---------------	------

Communication

Main topic on which the community needs information on:

Access To Services	<input type="checkbox"/>
Distribution	<input type="checkbox"/>
Registration	<input type="checkbox"/>
Shelter	<input type="checkbox"/>
Safety and Security	<input type="checkbox"/>
How to get information	<input checked="" type="checkbox"/>
Other Relief Assistance	<input type="checkbox"/>
Situation In Areas Of Origin	<input type="checkbox"/>
Other	<input type="checkbox"/>
None	<input type="checkbox"/>

Travel opportunities discussed within the community	No
Destination for discussed travel opportunities	N/A
Region of destination:	N/A
District of destination:	N/A

Vulnerabilities

35 Pregnant women
184 Lactating mothers

Protection of Children, Women, and Other vulnerable groups

Security on-site/settlement areas:	Yes
Security incidents are reported on-site	No
Presence of a complaints response mechanism on site?	Yes
Referral mechanism for GBV survivors present on-site	No
Child Protection referral pathway established and operational:	Yes
Availability of adequate lighting in the majority of communal points:	Yes, there is lighting but it is NOT adequate

NFI

Top 5 NFI needed but not accessible to IDPs in the site
Top 1 Items for sleeping (mats, blankets, Mosquito nets...etc)
Top 2 Kitchen items
Top 3 Clothes
Top 4 Tarpaulins
Top 5 Hygiene products (for personal hygiene)

Has the camp/site received any kind of Shelter and NFI? **Yes**

Emergency/transitional Shelter	Sheltering tool kit	Tarpaulin	Blankets	Solar Lamp/Lighting	Sleeping Mats	Mosquito nets	Clothes
No	No	No	Yes	No	No	No	No

Education

Access to formal/informal education services at site:	Yes
Type of formal education accessible at site:	Pre-primary
Distance to nearest Pre-primary education facility:	<1km
Distance to nearest primary education facility:	N/A
Distance to nearest secondary education facility:	N/A
number of School aged children for pre-primary	173
% of children at the site attending pre-primary school	50 to 75%
Number of School aged children for Primary	274
% of children at the site attending primary school	N/A
Number of School aged children for secondary schools	5
% of children at the site attending secondary school	N/A
Number of School aged children for Post-secondary schools	N/A
% of children at the site attending Post-secondary school	None
Presence of early childhood development activities.	Yes

Food & Nutrition**

** Distribution of food is on going across campsites to the affected population. For more information, please reach out to camp/site or district council for recent data/information.

INTERNATIONAL ORGANIZATION FOR MIGRATIONS (IOM)

Data Collection Techniques: Key informant interview with Camp Management Committees (CMCs) at the site and site level direct observation. Camp site data/information is updated every time once new rounds are made as such information provided here can rapidly change.

DISCLAIMER: The depiction and use of geographic names, and related data shown on spacial location and included in this report are not warranted to be error free nor do they imply judgment on the legal status of any territory, endorsement or acceptance of such boundaries by IOM.

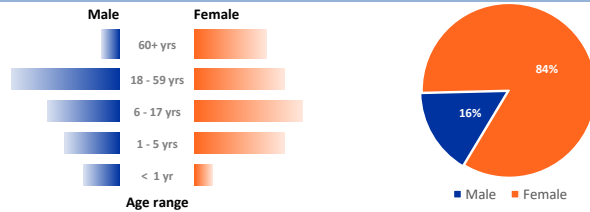
Contact: KATSALA Lloyd: <https://dtm.iom.int/malawi>

For any information extracted from this document, whether cited, paraphrased or used in any way, the source must be indicated as follows:

Source: International Organization for Migration (IOM), [April, 2023], Displacement Tracking Matrix (DTM)

DTM Response to Tropical Cyclone Freddy is Supported by:

Site Overview	
Site ID:	MWI_FDY_099
GPS longitude:	35.0046924
GPS latitude:	-15.7923782
Approximate site start date:	15-Mar-23
Site type:	Camp/Site
Accessibility:	Yes
SMC at site:	Yes
SMA at site:	Yes
Type of SMA:	International Organisations
District of Assessment:	Mangochi
TA of Assessment:	TA Jalasi



Population & Demographics

500 IDPs **100** Households

Shelter

Most common type of shelter:	School
Living outside (no shelter):	0 - 25%
Living indoors (solid walls):	0 - 25%
Living in makeshift/self-made shelter:	0 - 25%
Living in tents:	0 - 25%
Dwelling completely destroyed back home (# of HH):	70
Dwelling partially destroyed back home (# of HH):	30
Camp Management Committee received CCCM training:	Yes
Camp management committee makeup:	Both IDPs and Non-IDPs

Mobility

Names of the GVH/Wards where the majority IDP are coming:	Kamwepe, Chiponde
Names of the T/A(s) where the majority of the IDP are coming:	Jalasi
Are the majority of IDPs intend to move out of the sites?	Yes
# of HH indicate that they want to return	100
Camp need for relocation	Yes

Needs and Challenges preventing the IDPs from returning	
Money for rental Payment	No
Shelter construction Materials	Yes
Daily upkeep for home use when return	No
Security threats at the place of origin	Yes
Livelihood Opportunity	No
Others	No

WASH

Availability of potable safe water source:	Yes
Availability of functional toilets:	Yes
Number of functioning toilets:	3
Average number of IDPs per functioning toilet:	167
Number of non-functioning toilets:	2
Separate male and female latrines:	Not reported
Separate male and female bathing areas:	Yes

Health

Availability of health service:	Yes	
Is the site visited by health personnel?	Yes	
Frequency of site visit by health personnel:	Weekly	
Distance to nearest health centre facility:	Not reported	
Three most prevalent health problems		
Cough and flue	Diarrhea	Malaria

Communication

Main topic on which the community needs information on:

Access To Services	<input type="checkbox"/>
Distribution	<input type="checkbox"/>
Registration	<input type="checkbox"/>
Shelter	<input checked="" type="checkbox"/>
Safety and Security	<input type="checkbox"/>
How to get information	<input type="checkbox"/>
Other Relief Assistance	<input type="checkbox"/>
Situation In Areas Of Origin	<input type="checkbox"/>
Other	<input type="checkbox"/>
None	<input type="checkbox"/>

Travel opportunities discussed within the community	No
Destination for discussed travel opportunities	N/A
Region of destination:	N/A
District of destination:	N/A

Vulnerabilities

20 Pregnant women **12** Lactating mothers

Protection of Children, Women, and Other vulnerable groups

Security on-site/settlement areas:	Yes
Security incidents are reported on-site	Yes
Presence of a complaints response mechanism on site?	Yes
Referral mechanism for GBV survivors present on-site	Yes
Child Protection referral pathway established and operational:	Yes
Availability of adequate lighting in the majority of communal points:	Yes, there is lighting but it is NOT adequate

NFI

Top 5 NFI needed but not accessible to IDPs in the site	
Top 1	Items for sleeping (mats, blankets, Mosquito nets...etc)
Top 2	Hygiene products (for personal hygiene)
Top 3	Kitchen items
Top 4	Clothes
Top 5	Tarpaulins

Has the camp/site received any kind of Shelter and NFI? **Yes**

Emergency/transitional Shelter	Sheltering tool kit	Tarpaulin	Blankets	Solar Lamp/Lighting	Sleeping Mats	Mosquito nets	Clothes
No	No	No	Yes	No	No	No	No

Education

Access to formal/informal education services at site:	Yes
Type of formal education accessible at site:	Primary
Distance to nearest Pre-primary education facility:	N/A
Distance to nearest primary education facility:	<1km
Distance to nearest secondary education facility:	N/A
number of School aged children for pre-primary	115
% of children at the site attending pre-primary school	N/A
Number of School aged children for Primary	140
% of children at the site attending primary school	0 to 25%
Number of School aged children for secondary schools	10
% of children at the site attending secondary school	N/A
Number of School aged children for Post-secondary schools	N/A
% of children at the site attending Post-secondary school	N/A
Presence of early childhood development activities.	Yes

Food & Nutrition**

** Distribution of food is on going across campsites to the affected population. For more information, please reach out to camp/site or district council for recent data/information.

INTERNATIONAL ORGANIZATION FOR MIGRATIONS (IOM)

Data Collection Techniques: Key informant interview with Camp Management Committees (CMCs) at the site and site level direct observation. Camp site data/information is updated every time once new rounds are made as such information provided here can rapidly change.

DISCLAIMER: The depiction and use of geographic names, and related data shown on spacial location and included in this report are not warranted to be error free nor do they imply judgment on the legal status of any territory, endorsement or acceptance of such boundaries by IOM.

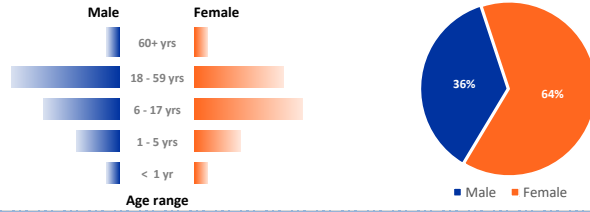
Contact: KATSALA Lloyd: <https://dtm.iom.int/malawi>

For any information extracted from this document, whether cited, paraphrased or used in any way, the source must be indicated as follows:

Source: International Organization for Migration (IOM), [April, 2023], Displacement Tracking Matrix (DTM)

DTM Response to Tropical Cyclone Freddy is Supported by:

Site Overview	
Site ID:	MWI_FDY_057
GPS longitude:	35.21538741
GPS latitude:	-17.05837651
Approximate site start date:	15-Mar-23
Site type:	Collective Settlement/Centre
Accessibility:	Yes
SMC at site:	Yes
SMA at site:	No
Type of SMA:	N/A
District of Assessment:	Nsanje
TA of Assessment:	TA Ndamera



Population & Demographics

1,988 IDPs
277 Households

Shelter

Most common type of shelter:	School
Living outside (no shelter):	0 - 25%
Living indoors (solid walls):	50 - 75%
Living in makeshift/self-made shelter:	None
Living in tents:	None
Dwelling completely destroyed back home (# of HH):	146
Dwelling partially destroyed back home (# of HH):	131
Camp Management Committee received CCCM training:	No
Camp management committee makeup:	IDPs Only

Mobility

Names of the GVH/Wards where the majority IDP are coming:	Kungaecha Mleno
Names of the T/A(s) where the majority of the IDP are coming:	Ndamera
Are the majority of IDPs intend to move out of the sites?	Yes
# of HH indicate that they want to return	277
Camp need for relocation	No

Needs and Challenges preventing the IDPs from returning	
Money for rental Payment	No
Shelter construction Materials	Yes
Daily upkeep for home use when return	Yes
Security threats at the place of origin	No
Livelihood Opportunity	Yes
Others	No

WASH

Availability of potable safe water source:	Yes
Availability of functional toilets:	Yes
Number of functioning toilets:	2
Average number of IDPs per functioning toilet:	994
Number of non-functioning toilets:	4
Separate male and female latrines:	Not reported
Separate male and female bathing areas:	Yes

Health

Availability of health service:	Yes
Is the site visited by health personnel?	Yes
Frequency of site visit by health personnel:	Weekly
Distance to nearest health centre facility:	Not reported
Three most prevalent health problems	
Cough and flue	Pneumonia
	Malaria

Communication

Main topic on which the community needs information on:	
Access To Services	<input type="checkbox"/>
Distribution	<input type="checkbox"/>
Registration	<input type="checkbox"/>
Shelter	<input checked="" type="checkbox"/>
Safety and Security	<input checked="" type="checkbox"/>
How to get information	<input checked="" type="checkbox"/>
Other Relief Assistance	<input type="checkbox"/>
Situation In Areas Of Origin	<input type="checkbox"/>
Other	<input type="checkbox"/>
None	<input type="checkbox"/>
Travel opportunities discussed within the community	Yes
Destination for discussed travel opportunities	Within the country
Region of destination:	Southern
District of destination:	Nsanje

Vulnerabilities

83 Pregnant women
29 Lactating mothers

Protection of Children, Women, and Other vulnerable groups

Security on-site/settlement areas:	Yes
Security incidents are reported on-site	Yes
Presence of a complaints response mechanism on site?	Yes
Referral mechanism for GBV survivors present on-site	Yes
Child Protection referral pathway established and operational:	Yes
Availability of adequate lighting in the majority of communal points:	Yes, there is lighting but it is NOT adequate

NFI

Top 5 NFI needed but not accessible to IDPs in the site	
Top 1	Kitchen items
Top 2	Items for sleeping (mats, blankets, Mosquito nets..etc)
Top 3	Emergency/Transitional shelter
Top 4	Tarpaulins
Top 5	Clothes

Has the camp/site received any kind of Shelter and NFI? No

Emergency/transitional Shelter	Sheltering tool kit	Tarpaulin	Blankets	Solar Lamp/Lighting	Sleeping Mats	Mosquito nets	Clothes
N/A	N/A	N/A	N/A	N/A	N/A	N/A	N/A

Education

Access to formal/informal education services at site:	Yes
Type of formal education accessible at site:	Primary
Distance to nearest Pre-primary education facility:	N/A
Distance to nearest primary education facility:	<1km
Distance to nearest secondary education facility:	N/A
number of School aged children for pre-primary	337
% of children at the site attending pre-primary school	N/A
Number of School aged children for Primary	725
% of children at the site attending primary school	75 to 100%
Number of School aged children for secondary schools	0
% of children at the site attending secondary school	N/A
Number of School aged children for Post-secondary schools	N/A
% of children at the site attending Post-secondary school	N/A
Presence of early childhood development activities.	No

Food & Nutrition**

** Distribution of food is on going across campsites to the affected population. For more information, please reach out to camp/site or district council for recent data/information.

INTERNATIONAL ORGANIZATION FOR MIGRATIONS (IOM)

Data Collection Techniques: Key informant interview with Camp Management Committees (CMCs) at the site and site level direct observation. Camp site data/information is updated every time once new rounds are made as such information provided here can rapidly change.

DISCLAIMER: The depiction and use of geographic names, and related data shown on spacial location and included in this report are not warranted to be error free nor do they imply judgment on the legal status of any territory, endorsement or acceptance of such boundaries by IOM.

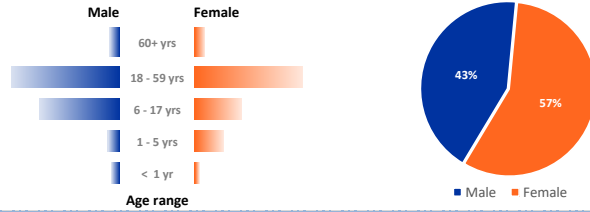
Contact: KATSALA Lloyd: <https://dtm.iom.int/malawi>

For any information extracted from this document, whether cited, paraphrased or used in any way, the source must be indicated as follows:

Source: International Organization for Migration (IOM), [April, 2023], Displacement Tracking Matrix (DTM)

DTM Response to Tropical Cyclone Freddy is Supported by:

Site Overview	
Site ID:	MWI_FDY_133
GPS longitude:	34.9586275
GPS latitude:	-15.8279022
Approximate site start date:	15-Mar-23
Site type:	Camp/Site
Accessibility:	Yes
SMC at site:	Yes
SMA at site:	No
Type of SMA:	N/A
District of Assessment:	Blantyre
TA of Assessment:	TA Somba



Population & Demographics

317 IDPs **100** Households

Shelter

Most common type of shelter:	School
Living outside (no shelter):	None
Living indoors (solid walls):	(75-100)%
Living in makeshift/self-made shelter:	None
Living in tents:	None
Dwelling completely destroyed back home (# of HH):	20
Dwelling partially destroyed back home (# of HH):	80
Camp Management Committee received CCCM training:	No
Camp management committee makeup:	Both IDPs and Non-IDPs

Mobility

Names of the GVH/Wards where the majority IDP are coming: **Mpagaja**

Names of the T/A(s) where the majority of the IDP are coming: **Manyenje**

Are the majority of IDPs intend to move out of the sites? **Yes**

of HH indicate that they want to return **100**

Camp need for relocation **No**

Needs and Challenges preventing the IDPs from returning	
Money for rental Payment	Yes
Shelter construction Materials	Yes
Daily upkeep for home use when return	Yes
Security threats at the place of origin	No
Livelihood Opportunity	No
Others	No

WASH

Availability of potable safe water source:	Yes
Availability of functional toilets:	Yes
Number of functioning toilets:	8
Average number of IDPs per functioning toilet:	40
Number of non-functioning toilets:	0
Separate male and female latrines:	Not reported
Separate male and female bathing areas:	No

Health

Availability of health service:	Once a month
Is the site visited by health personnel?	Yes
Frequency of site visit by health personnel:	Weekly
Distance to nearest health centre facility:	Not reported

Three most prevalent health problems		
Malaria	Cough and flue	URTI (Upper Respiratory Tract Infection)

Communication

Main topic on which the community needs information on:

Access To Services	<input checked="" type="checkbox"/>
Distribution	<input checked="" type="checkbox"/>
Registration	<input type="checkbox"/>
Shelter	<input type="checkbox"/>
Safety and Security	<input type="checkbox"/>
How to get information	<input type="checkbox"/>
Other Relief Assistance	<input checked="" type="checkbox"/>
Situation In Areas Of Origin	<input type="checkbox"/>
Other	<input type="checkbox"/>
None	<input type="checkbox"/>

Travel opportunities discussed within the community	No
Destination for discussed travel opportunities	N/A
Region of destination:	N/A
District of destination:	N/A

Vulnerabilities

7 Pregnant women **9** Lactating mothers

Protection of Children, Women, and Other vulnerable groups

Security on-site/settlement areas:	No
Security incidents are reported on-site	No
Presence of a complaints response mechanism on site?	Yes
Referral mechanism for GBV survivors present on-site	No
Child Protection referral pathway established and operational:	No
Availability of adequate lighting in the majority of communal points:	No lighting

NFI

Top 5 NFI needed but not accessible to IDPs in the site	
Top 1	Items for sleeping (mats, blankets, Mosquito nets...etc)
Top 2	Kitchen items
Top 3	Closed containers to transport and/or store water
Top 4	Clothes
Top 5	Hygiene products (for personal hygiene)

Has the camp/site received any kind of Shelter and NFI? **No**

Emergency/transitional Shelter	Sheltering tool kit	Tarpaulin	Blankets	Solar Lamp/Lighting	Sleeping Mats	Mosquito nets	Clothes
No	No	No	No	No	No	No	No

Education

Access to formal/informal education services at site:	Yes
Type of formal education accessible at site:	Primary
Distance to nearest Pre-primary education facility:	N/A
Distance to nearest primary education facility:	<1km
Distance to nearest secondary education facility:	N/A
number of School aged children for pre-primary	0
% of children at the site attending pre-primary school	None
Number of School aged children for Primary	89
% of children at the site attending primary school	75 to 100%
Number of School aged children for secondary schools	0
% of children at the site attending secondary school	None
Number of School aged children for Post-secondary schools	0
% of children at the site attending Post-secondary school	None
Presence of early childhood development activities.	Yes

Food & Nutrition**

** Distribution of food is on going across campsites to the affected population. For more information, please reach out to camp/site or district council for recent data/information.

INTERNATIONAL ORGANIZATION FOR MIGRATIONS (IOM)

Data Collection Techniques: Key informant interview with Camp Management Committees (CMCs) at the site and site level direct observation. Camp site data/information is updated every time once new rounds are made as such information provided here can rapidly change.

DISCLAIMER: The depiction and use of geographic names, and related data shown on spacial location and included in this report are not warranted to be error free nor do they imply judgment on the legal status of any territory, endorsement or acceptance of such boundaries by IOM.

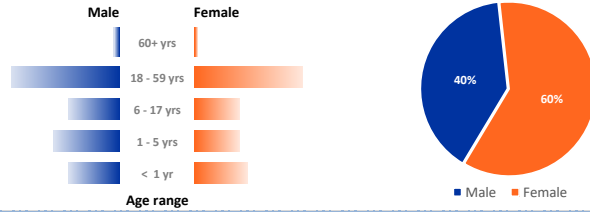
Contact: KATSALA Lloyd: <https://dtm.iom.int/malawi>

For any information extracted from this document, whether cited, paraphrased or used in any way, the source must be indicated as follows:

Source: International Organization for Migration (IOM), [April, 2023], Displacement Tracking Matrix (DTM)

DTM Response to Tropical Cyclone Freddy is Supported by:

Site Overview	
Site ID:	MWI_FDY_165
GPS longitude:	35.0512639
GPS latitude:	-15.7744262
Approximate site start date:	15-Mar-23
Site type:	Collective Settlement/Centre
Accessibility:	Yes
SMC at site:	Yes
SMA at site:	No
Type of SMA:	N/A
District of Assessment:	Blantyre
TA of Assessment:	TA Machinjili



Population & Demographics

280 IDPs **75** Households

Shelter

Most common type of shelter:	School
Living outside (no shelter):	None
Living indoors (solid walls):	None
Living in makeshift/self-made shelter:	0_ 25%
Living in tents:	50 - 75%
Dwelling completely destroyed back home (# of HH):	15
Dwelling partially destroyed back home (# of HH):	60
Camp Management Committee received CCCM training:	No
Camp management committee makeup:	Both IDPs and Non-IDPs

Mobility

Names of the GVH/Wards where the majority IDP are coming:	Matope
Names of the T/A(s) where the majority of the IDP are coming:	Kapeni
Are the majority of IDPs intend to move out of the sites?	Yes
# of HH indicate that they want to return	75
Camp need for relocation	No

Needs and Challenges preventing the IDPs from returning	
Money for rental Payment	Yes
Shelter construction Materials	Yes
Daily upkeep for home use when return	Yes
Security threats at the place of origin	No
Livelihood Opportunity	No
Others	No

WASH

Availability of potable safe water source:	Yes
Availability of functional toilets:	Yes
Number of functioning toilets:	6
Average number of IDPs per functioning toilet:	47
Number of non-functioning toilets:	0
Separate male and female latrines:	Not reported
Separate male and female bathing areas:	Yes

Health

Availability of health service:	Irregular
Is the site visited by health personnel?	Yes
Frequency of site visit by health personnel:	Twice or more per week.
Distance to nearest health centre facility:	Not reported
Three most prevalent health problems	
Malaria	Cough and flue
	None

Communication

Main topic on which the community needs information on:

Access To Services	<input type="checkbox"/>
Distribution	<input checked="" type="checkbox"/>
Registration	<input type="checkbox"/>
Shelter	<input checked="" type="checkbox"/>
Safety and Security	<input checked="" type="checkbox"/>
How to get information	<input type="checkbox"/>
Other Relief Assistance	<input checked="" type="checkbox"/>
Situation In Areas Of Origin	<input type="checkbox"/>
Other	<input type="checkbox"/>
None	<input type="checkbox"/>
Travel opportunities discussed within the community	No
Destination for discussed travel opportunities	N/A
Region of destination:	N/A
District of destination:	N/A

Vulnerabilities

4 Pregnant women **11** Lactating mothers

Protection of Children, Women, and Other vulnerable groups

Security on-site/settlement areas:	Yes
Security incidents are reported on-site	No
Presence of a complaints response mechanism on site?	Yes
Referral mechanism for GBV survivors present on-site	Yes
Child Protection referral pathway established and operational:	Yes
Availability of adequate lighting in the majority of communal points:	No lighting

NFI

Top 5 NFI needed but not accessible to IDPs in the site	
Top 1	Emergency/Transitional shelter
Top 2	Items for sleeping (mats, blankets, Mosquito nets..etc)
Top 3	Kitchen items
Top 4	Clothes
Top 5	Hygiene products (for personal hygiene)

Has the camp/site received any kind of Shelter and NFI? **Yes**

Emergency/transitional Shelter	Sheltering tool kit	Tarpaulin	Blankets	Solar Lamp/Lighting	Sleeping Mats	Mosquito nets	Clothes
No	No	No	Yes	No	No	No	No

Education

Access to formal/informal education services at site:	Yes
Type of formal education accessible at site:	Primary
Distance to nearest Pre-primary education facility:	N/A
Distance to nearest primary education facility:	<1km
Distance to nearest secondary education facility:	<1km
number of School aged children for pre-primary	0
% of children at the site attending pre-primary school	None
Number of School aged children for Primary	30
% of children at the site attending primary school	50 to 75%
Number of School aged children for secondary schools	6
% of children at the site attending secondary school	0 to 25%
Number of School aged children for Post-secondary schools	0
% of children at the site attending Post-secondary school	None
Presence of early childhood development activities.	No

Food & Nutrition**

** Distribution of food is on going across campsites to the affected population. For more information, please reach out to camp/site or district council for recent data/information.

INTERNATIONAL ORGANIZATION FOR MIGRATIONS (IOM)

Data Collection Techniques: Key informant interview with Camp Management Committees (CMCs) at the site and site level direct observation. Camp site data/information is updated every time once new rounds are made as such information provided here can rapidly change.

DISCLAIMER: The depiction and use of geographic names, and related data shown on spacial location and included in this report are not warranted to be error free nor do they imply judgment on the legal status of any territory, endorsement or acceptance of such boundaries by IOM.

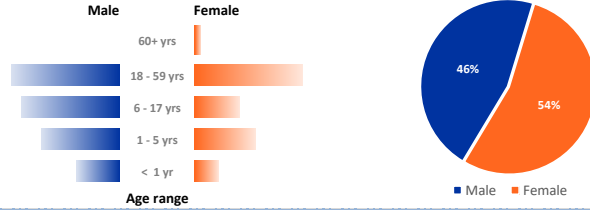
Contact: KATSALA Lloyd: <https://dtm.iom.int/malawi>

For any information extracted from this document, whether cited, paraphrased or used in any way, the source must be indicated as follows:

Source: International Organization for Migration (IOM), [April, 2023], Displacement Tracking Matrix (DTM)

DTM Response to Tropical Cyclone Freddy is Supported by:

Site Overview	
Site ID:	MWI_FDY_136
GPS longitude:	35.05118624
GPS latitude:	-15.77442688
Approximate site start date:	15-Mar-23
Site type:	Camp/Site
Accessibility:	Yes
SMC at site:	Yes
SMA at site:	Yes
Type of SMA:	Government
District of Assessment:	Blantyre
TA of Assessment:	TA Kapeni



Population & Demographics

282 IDPs **69** Households

Shelter

Most common type of shelter:	Tent
Living outside (no shelter):	None
Living indoors (solid walls):	(0 - 25)%
Living in makeshift/self-made shelter:	None
Living in tents:	50 - 75%
Dwelling completely destroyed back home (# of HH):	56
Dwelling partially destroyed back home (# of HH):	13
Camp Management Committee received CCCM training:	No
Camp management committee makeup:	Both IDPs and Non-IDPs

Mobility

Names of the GVH/Wards where the majority IDP are coming:	Matope
Names of the T/A(s) where the majority of the IDP are coming:	Kapeni
Are the majority of IDPs intend to move out of the sites?	Yes
# of HH indicate that they want to return	69
Camp need for relocation	No

Needs and Challenges preventing the IDPs from returning	
Money for rental Payment	Yes
Shelter construction Materials	Yes
Daily upkeep for home use when return	Yes
Security threats at the place of origin	Yes
Livelihood Opportunity	Yes
Others	No

WASH

Availability of potable safe water source:	Yes
Availability of functional toilets:	Yes
Number of functioning toilets:	5
Average number of IDPs per functioning toilet:	56
Number of non-functioning toilets:	0
Separate male and female latrines:	Not reported
Separate male and female bathing areas:	Yes

Health

Availability of health service:	Irregular
Is the site visited by health personnel?	Yes
Frequency of site visit by health personnel:	Twice or more per week.
Distance to nearest health centre facility:	Not reported
Three most prevalent health problems	
Pneumonia	Cough and flue
	Diarrhea

Communication

Main topic on which the community needs information on:

Access To Services	<input checked="" type="checkbox"/>
Distribution	<input checked="" type="checkbox"/>
Registration	<input type="checkbox"/>
Shelter	<input type="checkbox"/>
Safety and Security	<input checked="" type="checkbox"/>
How to get information	<input type="checkbox"/>
Other Relief Assistance	<input checked="" type="checkbox"/>
Situation In Areas Of Origin	<input type="checkbox"/>
Other	<input type="checkbox"/>
None	<input type="checkbox"/>
Travel opportunities discussed within the community	No
Destination for discussed travel opportunities	N/A
Region of destination:	N/A
District of destination:	N/A

Vulnerabilities

4 Pregnant women **30** Lactating mothers

Protection of Children, Women, and Other vulnerable groups

Security on-site/settlement areas:	Yes
Security incidents are reported on-site	Yes
Presence of a complaints response mechanism on site?	Yes
Referral mechanism for GBV survivors present on-site	No
Child Protection referral pathway established and operational:	No
Availability of adequate lighting in the majority of communal points:	Yes, there is lighting but it is NOT adequate

NFI

Top 5 NFI needed but not accessible to IDPs in the site	
Top 1	Kitchen items
Top 2	Items for sleeping (mats, blankets, Mosquito nets...etc)
Top 3	Closed containers to transport and/or store water
Top 4	Clothes
Top 5	Hygiene products (for personal hygiene)

Has the camp/site received any kind of Shelter and NFI? **Yes**

Emergency/transitional Shelter	Sheltering tool kit	Tarpaulin	Blankets	Solar Lamp/Lighting	Sleeping Mats	Mosquito nets	Clothes
Yes	No	No	No	No	No	Yes	Yes

Education

Access to formal/informal education services at site:	Yes
Type of formal education accessible at site:	Pre-primary
Distance to nearest Pre-primary education facility:	<2km
Distance to nearest primary education facility:	<1km
Distance to nearest secondary education facility:	>10km
number of School aged children for pre-primary	21
% of children at the site attending pre-primary school	25 to 50%
Number of School aged children for Primary	35
% of children at the site attending primary school	50 to 75%
Number of School aged children for secondary schools	8
% of children at the site attending secondary school	0 to 25%
Number of School aged children for Post-secondary schools	0
% of children at the site attending Post-secondary school	None
Presence of early childhood development activities.	No

Food & Nutrition**

** Distribution of food is on going across campsites to the affected population. For more information, please reach out to camp/site or district council for recent data/information.

INTERNATIONAL ORGANIZATION FOR MIGRATIONS (IOM)

Data Collection Techniques: Key informant interview with Camp Management Committees (CMCs) at the site and site level direct observation. Camp site data/information is updated every time once new rounds are made as such information provided here can rapidly change.

DISCLAIMER: The depiction and use of geographic names, and related data shown on spacial location and included in this report are not warranted to be error free nor do they imply judgment on the legal status of any territory, endorsement or acceptance of such boundaries by IOM.

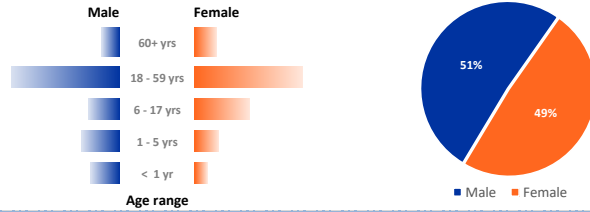
Contact: KATSALA Lloyd: <https://dtm.iom.int/malawi>

For any information extracted from this document, whether cited, paraphrased or used in any way, the source must be indicated as follows:

Source: International Organization for Migration (IOM), [April, 2023], Displacement Tracking Matrix (DTM)

DTM Response to Tropical Cyclone Freddy is Supported by:

Site Overview	
Site ID:	MWI_FDY_035
GPS longitude:	35.09713138
GPS latitude:	-15.64366791
Approximate site start date:	15-Mar-23
Site type:	Host Communities
Accessibility:	Yes
SMC at site:	Yes
SMA at site:	No
Type of SMA:	N/A
District of Assessment:	Blantyre
TA of Assessment:	TA Makata



Population & Demographics

395 IDPs **161** Households

Shelter

Most common type of shelter:	School
Living outside (no shelter):	None
Living indoors (solid walls):	75 - 100%
Living in makeshift/self-made shelter:	None
Living in tents:	None
Dwelling completely destroyed back home (# of HH):	121
Dwelling partially destroyed back home (# of HH):	40
Camp Management Committee received CCCM training:	No
Camp management committee makeup:	IDPs Only

Mobility

Names of the GVH/Wards where the majority IDP are coming:	Sitaya, Saili, Kadewere
Names of the T/A(s) where the majority of the IDP are coming:	Sitaya
Are the majority of IDPs intend to move out of the sites?	Yes
# of HH indicate that they want to return	161
Camp need for relocation	Yes

Needs and Challenges preventing the IDPs from returning	
Money for rental Payment	No
Shelter construction Materials	Yes
Daily upkeep for home use when return	Yes
Security threats at the place of origin	No
Livelihood Opportunity	Yes
Others	No

WASH

Availability of potable safe water source:	No
Availability of functional toilets:	No
Number of functioning toilets:	0
Average number of IDPs per functioning toilet:	#DIV/0!
Number of non-functioning toilets:	0
Separate male and female latrines:	No
Separate male and female bathing areas:	No

Health

Availability of health service:	No
Is the site visited by health personnel?	No
Frequency of site visit by health personnel:	Not applicable
Distance to nearest health centre facility:	Not reported
Three most prevalent health problems	
Malaria	Pneumonia
	Diarrhea

Communication

Main topic on which the community needs information on:

Access To Services	<input checked="" type="checkbox"/>
Distribution	<input type="checkbox"/>
Registration	<input type="checkbox"/>
Shelter	<input checked="" type="checkbox"/>
Safety and Security	<input checked="" type="checkbox"/>
How to get information	<input type="checkbox"/>
Other Relief Assistance	<input type="checkbox"/>
Situation In Areas Of Origin	<input type="checkbox"/>
Other	<input type="checkbox"/>
None	<input type="checkbox"/>

Travel opportunities discussed within the community	No
Destination for discussed travel opportunities	N/A
Region of destination:	N/A
District of destination:	N/A

Vulnerabilities

1 Pregnant women **6** Lactating mothers

Protection of Children, Women, and Other vulnerable groups

Security on-site/settlement areas:	No
Security incidents are reported on-site	Yes
Presence of a complaints response mechanism on site?	Yes
Referral mechanism for GBV survivors present on-site	No
Child Protection referral pathway established and operational:	No
Availability of adequate lighting in the majority of communal points:	No lighting

NFI

Top 5 NFI needed but not accessible to IDPs in the site	
Top 1	Items for sleeping (mats, blankets, Mosquito nets...etc)
Top 2	Closed containers to transport and/or store water
Top 3	Clothes
Top 4	Emergency/Transitional shelter
Top 5	Hygiene products (for personal hygiene)

Has the camp/site received any kind of Shelter and NFI? **No**

Emergency/transitional Shelter	Sheltering tool kit	Tarpaulin	Blankets	Solar Lamp/Lighting	Sleeping Mats	Mosquito nets	Clothes
N/A	N/A	N/A	N/A	N/A	N/A	N/A	N/A

Education

Access to formal/informal education services at site:	Yes
Type of formal education accessible at site:	Primary
Distance to nearest Pre-primary education facility:	N/A
Distance to nearest primary education facility:	>10km
Distance to nearest secondary education facility:	>10km
number of School aged children for pre-primary	55
% of children at the site attending pre-primary school	N/A
Number of School aged children for Primary	76
% of children at the site attending primary school	N/A
Number of School aged children for secondary schools	3
% of children at the site attending secondary school	N/A
Number of School aged children for Post-secondary schools	0
% of children at the site attending Post-secondary school	N/A
Presence of early childhood development activities.	No

Food & Nutrition**

** Distribution of food is on going across campsites to the affected population. For more information, please reach out to camp/site or district council for recent data/information.

INTERNATIONAL ORGANIZATION FOR MIGRATIONS (IOM)

Data Collection Techniques: Key informant interview with Camp Management Committees (CMCs) at the site and site level direct observation. Camp site data/information is updated every time once new rounds are made as such information provided here can rapidly change.

DISCLAIMER: The depiction and use of geographic names, and related data shown on spacial location and included in this report are not warranted to be error free nor do they imply judgment on the legal status of any territory, endorsement or acceptance of such boundaries by IOM.

Contact: KATSALA Lloyd: <https://dtm.iom.int/malawi>

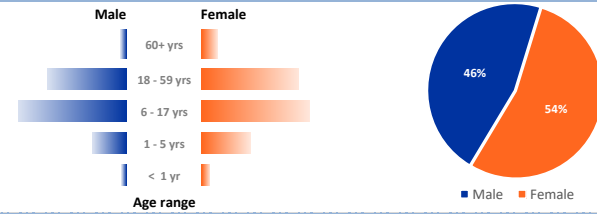
For any information extracted from this document, whether cited, paraphrased or used in any way, the source must be indicated as follows:

Source: International Organization for Migration (IOM), [April, 2023], Displacement Tracking Matrix (DTM)

DTM Response to Tropical Cyclone Freddy is Supported by:



Site Overview	
Site ID:	MWI_FDY_072
GPS longitude:	34.9914748
GPS latitude:	-16.1736088
Approximate site start date:	15-Mar-23
Site type:	Collective Settlement/Centre
Accessibility:	Yes
SMC at site:	Yes
SMA at site:	No
Type of SMA:	N/A
District of Assessment:	Chikwawa
TA of Assessment:	Sub TA Chiputula



Population & Demographics

1,114 IDPs
268 Households

Shelter

Most common type of shelter:	Empty Building
Living outside (no shelter):	50 - 75%
Living indoors (solid walls):	25 - 50%
Living in makeshift/self-made shelter:	None
Living in tents:	None
Dwelling completely destroyed back home (# of HH):	100
Dwelling partially destroyed back home (# of HH):	168
Camp Management Committee received CCCM training:	No
Camp management committee makeup:	IDPs Only

Mobility

Names of the GVH/Wards where the majority IDP are coming:	GVH Nyambalo
Names of the T/A(s) where the majority of the IDP are coming:	Sub TA Chiputula
Are the majority of IDPs intend to move out of the sites?	Yes
# of HH indicate that they want to return	268
Camp need for relocation	No

Needs and Challenges preventing the IDPs from returning	
Money for rental Payment	Yes
Shelter construction Materials	Yes
Daily upkeep for home use when return	Yes
Security threats at the place of origin	No
Livelihood Opportunity	Yes
Others	No

WASH

Availability of potable safe water source:	Yes
Availability of functional toilets:	Yes
Number of functioning toilets:	4
Average number of IDPs per functioning toilet:	279
Number of non-functioning toilets:	0
Separate male and female latrines:	Not reported
Separate male and female bathing areas:	No

Health

Availability of health service:	Yes
Is the site visited by health personnel?	Yes
Frequency of site visit by health personnel:	Monthly
Distance to nearest health centre facility:	Not reported

Three most prevalent health problems		
Malaria	Cough and flue	URTI (Upper Respiratory Tract Infection)

Communication

Main topic on which the community needs information on:

Access To Services	<input type="checkbox"/>
Distribution	<input type="checkbox"/>
Registration	<input type="checkbox"/>
Shelter	<input checked="" type="checkbox"/>
Safety and Security	<input type="checkbox"/>
How to get information	<input type="checkbox"/>
Other Relief Assistance	<input checked="" type="checkbox"/>
Situation In Areas Of Origin	<input checked="" type="checkbox"/>
Other	<input checked="" type="checkbox"/>
None	<input type="checkbox"/>

Travel opportunities discussed within the community	No
Destination for discussed travel opportunities	N/A
Region of destination:	N/A
District of destination:	N/A

Vulnerabilities

12 Pregnant women
52 Lactating mothers

Protection of Children, Women, and Other vulnerable groups

Security on-site/settlement areas:	Yes
Security incidents are reported on-site	No
Presence of a complaints response mechanism on site?	Yes
Referral mechanism for GBV survivors present on-site	No
Child Protection referral pathway established and operational:	Yes
Availability of adequate lighting in the majority of communal points:	No lighting

NFI

Top 5 NFI needed but not accessible to IDPs in the site	
Top 1	Emergency/Transitional shelter
Top 2	Kitchen items
Top 3	Items for sleeping (mats, blankets, Mosquito nets..etc)
Top 4	Clothes
Top 5	Others

Has the camp/site received any kind of Shelter and NFI? No

Emergency/transitional Shelter	Sheltering tool kit	Tarpaulin	Blankets	Solar Lamp/Lighting	Sleeping Mats	Mosquito nets	Clothes
N/A	N/A	N/A	N/A	N/A	N/A	N/A	N/A

Education

Access to formal/informal education services at site:	Yes
Type of formal education accessible at site:	Pre-primary
Distance to nearest Pre-primary education facility:	<1km
Distance to nearest primary education facility:	<2km
Distance to nearest secondary education facility:	N/A
number of School aged children for pre-primary	180
% of children at the site attending pre-primary school	75 to 100%
Number of School aged children for Primary	473
% of children at the site attending primary school	75 to 100%
Number of School aged children for secondary schools	4
% of children at the site attending secondary school	N/A
Number of School aged children for Post-secondary schools	N/A
% of children at the site attending Post-secondary school	Unknown
Presence of early childhood development activities.	Yes

Food & Nutrition**

** Distribution of food is on going across campsites to the affected population. For more information, please reach out to camp/site or district council for recent data/information.

INTERNATIONAL ORGANIZATION FOR MIGRATIONS (IOM)

Data Collection Techniques: Key informant interview with Camp Management Committees (CMCs) at the site and site level direct observation. Camp site data/information is updated every time once new rounds are made as such information provided here can rapidly change.

DISCLAIMER: The depiction and use of geographic names, and related data shown on spacial location and included in this report are not warranted to be error free nor do they imply judgment on the legal status of any territory, endorsement or acceptance of such boundaries by IOM.

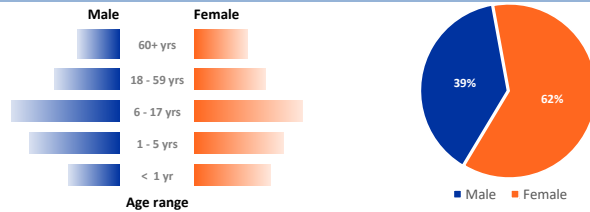
Contact: KATSALA Lloyd: <https://dtm.iom.int/malawi>

For any information extracted from this document, whether cited, paraphrased or used in any way, the source must be indicated as follows:

"Source: International Organization for Migration (IOM), [April, 2023], Displacement Tracking Matrix (DTM)".

DTM Response to Tropical Cyclone Freddy is Supported by:

Site Overview	
Site ID:	MWI_FDY_148
GPS longitude:	35.0038893
GPS latitude:	-15.7232273
Approximate site start date:	15-Mar-23
Site type:	Camp/Site
Accessibility:	Yes
SMC at site:	Yes
SMA at site:	No
Type of SMA:	N/A
District of Assessment:	Blantyre
TA of Assessment:	TA Machinjiri



Population & Demographics

400 IDPs
113 Households

Shelter

Most common type of shelter:	Tent
Living outside (no shelter):	None
Living indoors (solid walls):	None
Living in makeshift/self-made shelter:	None
Living in tents:	75 - 100%
Dwelling completely destroyed back home (# of HH):	113
Dwelling partially destroyed back home (# of HH):	0
Camp Management Committee received CCCM training:	No
Camp management committee makeup:	IDPs Only

Mobility

Names of the GVH/Wards where the majority IDP are coming:	Magasa
Names of the T/A(s) where the majority of the IDP are coming:	Machinjiri
Are the majority of IDPs intend to move out of the sites?	Yes
# of HH indicate that they want to return	113
Camp need for relocation	No

Needs and Challenges preventing the IDPs from returning	
Money for rental Payment	Yes
Shelter construction Materials	Yes
Daily upkeep for home use when return	No
Security threats at the place of origin	No
Livelihood Opportunity	Yes
Others	No

WASH

Availability of potable safe water source:	Yes
Availability of functional toilets:	Yes
Number of functioning toilets:	10
Average number of IDPs per functioning toilet:	40
Number of non-functioning toilets:	0
Separate male and female latrines:	Not reported
Separate male and female bathing areas:	No

Health

Availability of health service:	Once a month
Is the site visited by health personnel?	Yes
Frequency of site visit by health personnel:	Weekly
Distance to nearest health centre facility:	Not reported
Three most prevalent health problems	
Malaria	Cough and flue
	Diarrhea

Communication

Main topic on which the community needs information on:

Access To Services	<input checked="" type="checkbox"/>
Distribution	<input type="checkbox"/>
Registration	<input type="checkbox"/>
Shelter	<input type="checkbox"/>
Safety and Security	<input type="checkbox"/>
How to get information	<input type="checkbox"/>
Other Relief Assistance	<input type="checkbox"/>
Situation In Areas Of Origin	<input type="checkbox"/>
Other	<input type="checkbox"/>
None	<input type="checkbox"/>
Travel opportunities discussed within the community	No
Destination for discussed travel opportunities	N/A
Region of destination:	N/A
District of destination:	N/A

Vulnerabilities

30 Pregnant women
50 Lactating mothers

Protection of Children, Women, and Other vulnerable groups

Security on-site/settlement areas:	Yes
Security incidents are reported on-site	No
Presence of a complaints response mechanism on site?	Yes
Referral mechanism for GBV survivors present on-site	Yes
Child Protection referral pathway established and operational:	Yes
Availability of adequate lighting in the majority of communal points:	Yes, there is lighting but it is NOT adequate

NFI

Top 5 NFI needed but not accessible to IDPs in the site	
Top 1	Emergency/Transitional shelter
Top 2	Items for sleeping (mats, blankets, Mosquito nets...etc)
Top 3	Hygiene products (for personal hygiene)
Top 4	Kitchen items
Top 5	Clothes

Has the camp/site received any kind of Shelter and NFI? **Yes**

Emergency/transitional Shelter	Sheltering tool kit	Tarpaulin	Blankets	Solar Lamp/Lighting	Sleeping Mats	Mosquito nets	Clothes
No	No	No	Yes	No	No	No	Yes

Education

Access to formal/informal education services at site:	Yes
Type of formal education accessible at site:	Primary
Distance to nearest Pre-primary education facility:	N/A
Distance to nearest primary education facility:	<1km
Distance to nearest secondary education facility:	<2km
number of School aged children for pre-primary	0
% of children at the site attending pre-primary school	None
Number of School aged children for Primary	50
% of children at the site attending primary school	25 to 50%
Number of School aged children for secondary schools	5
% of children at the site attending secondary school	0 to 25%
Number of School aged children for Post-secondary schools	0
% of children at the site attending Post-secondary school	None
Presence of early childhood development activities.	No

Food & Nutrition**

** Distribution of food is on going across campsites to the affected population. For more information, please reach out to camp/site or district council for recent data/information.

INTERNATIONAL ORGANIZATION FOR MIGRATIONS (IOM)

Data Collection Techniques: Key informant interview with Camp Management Committees (CMCs) at the site and site level direct observation. Camp site data/information is updated every time once new rounds are made as such information provided here can rapidly change.

DISCLAIMER: The depiction and use of geographic names, and related data shown on spacial location and included in this report are not warranted to be error free nor do they imply judgment on the legal status of any territory, endorsement or acceptance of such boundaries by IOM.

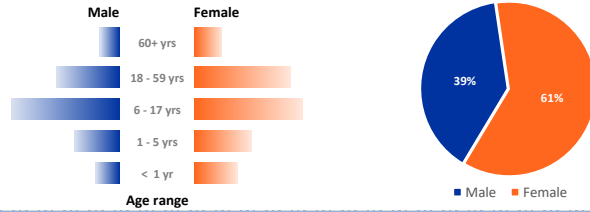
Contact: KATSALA Lloyd: <https://dtm.iom.int/malawi>

For any information extracted from this document, whether cited, paraphrased or used in any way, the source must be indicated as follows:

Source: International Organization for Migration (IOM), [April, 2023], Displacement Tracking Matrix (DTM)

DTM Response to Tropical Cyclone Freddy is Supported by:

Site Overview	
Site ID:	MWI_FDY_083
GPS longitude:	34.8690795
GPS latitude:	-16.3179477
Approximate site start date:	15-Mar-23
Site type:	Collective Settlement/Centre
Accessibility:	Yes
SMC at site:	Yes
SMA at site:	No
Type of SMA:	N/A
District of Assessment:	Chikwawa
TA of Assessment:	TA Ngabu



Population & Demographics

3,030 IDPs
668 Households

Shelter

Most common type of shelter:	Tent
Living outside (no shelter):	50 - 75%
Living indoors (solid walls):	None
Living in makeshift/self-made shelter:	None
Living in tents:	25 - 50%
Dwelling completely destroyed back home (# of HH):	668
Dwelling partially destroyed back home (# of HH):	0
Camp Management Committee received CCCM training:	No
Camp management committee makeup:	IDPs Only

Mobility

Names of the GVH/Wards where the majority IDP are coming:	Mazongoza
Names of the T/A(s) where the majority of the IDP are coming:	Mankhwira
Are the majority of IDPs intend to move out of the sites?	Yes
# of HH indicate that they want to return	668
Camp need for relocation	No

Needs and Challenges preventing the IDPs from returning	
Money for rental Payment	Yes
Shelter construction Materials	Yes
Daily upkeep for home use when return	No
Security threats at the place of origin	Yes
Livelihood Opportunity	No
Others	No

WASH

Availability of potable safe water source:	No
Availability of functional toilets:	Yes
Number of functioning toilets:	8
Average number of IDPs per functioning toilet:	379
Number of non-functioning toilets:	0
Separate male and female latrines:	Not reported
Separate male and female bathing areas:	Yes

Health

Availability of health service:	Yes
Is the site visited by health personnel?	Yes
Frequency of site visit by health personnel:	Weekly
Distance to nearest health centre facility:	Not reported
Three most prevalent health problems	
Malaria	Diarrhea
	Cough and flu

Communication

Main topic on which the community needs information on:

Access To Services	<input checked="" type="checkbox"/>
Distribution	<input checked="" type="checkbox"/>
Registration	<input checked="" type="checkbox"/>
Shelter	<input type="checkbox"/>
Safety and Security	<input type="checkbox"/>
How to get information	<input type="checkbox"/>
Other Relief Assistance	<input type="checkbox"/>
Situation In Areas Of Origin	<input checked="" type="checkbox"/>
Other	<input type="checkbox"/>
None	<input type="checkbox"/>
Travel opportunities discussed within the community	No
Destination for discussed travel opportunities	N/A
Region of destination:	N/A
District of destination:	N/A

Vulnerabilities

32 Pregnant women
345 Lactating mothers

Protection of Children, Women, and Other vulnerable groups

Security on-site/settlement areas:	Yes
Security incidents are reported on-site	No
Presence of a complaints response mechanism on site?	Yes
Referral mechanism for GBV survivors present on-site	No
Child Protection referral pathway established and operational:	No
Availability of adequate lighting in the majority of communal points:	Yes, there is lighting but it is NOT adequate

NFI

Top 5 NFI needed but not accessible to IDPs in the site	
Top 1	Items for sleeping (mats, blankets, Mosquito nets...etc)
Top 2	Kitchen items
Top 3	Tarpaulins
Top 4	Clothes
Top 5	Hygiene products (for personal hygiene)

Has the camp/site received any kind of Shelter and NFI?							
Emergency/transitional Shelter	Sheltering tool kit	Tarpaulin	Blankets	Solar Lamp/Lighting	Sleeping Mats	Mosquito nets	Clothes
No	No	No	Yes	Yes	No	Yes	No

Education

Access to formal/informal education services at site:	No
Type of formal education accessible at site:	None
Distance to nearest Pre-primary education facility:	N/A
Distance to nearest primary education facility:	N/A
Distance to nearest secondary education facility:	N/A
number of School aged children for pre-primary	523
% of children at the site attending pre-primary school	N/A
Number of School aged children for Primary	1099
% of children at the site attending primary school	N/A
Number of School aged children for secondary schools	N/A
% of children at the site attending secondary school	N/A
Number of School aged children for Post-secondary schools	N/A
% of children at the site attending Post-secondary school	N/A
Presence of early childhood development activities.	No

Food & Nutrition**

** Distribution of food is on going across campsites to the affected population. For more information, please reach out to camp/site or district council for recent data/information.

INTERNATIONAL ORGANIZATION FOR MIGRATIONS (IOM)

Data Collection Techniques: Key informant interview with Camp Management Committees (CMCs) at the site and site level direct observation. Camp site data/information is updated every time once new rounds are made as such information provided here can rapidly change.

DISCLAIMER: The depiction and use of geographic names, and related data shown on spacial location and included in this report are not warranted to be error free nor do they imply judgment on the legal status of any territory, endorsement or acceptance of such boundaries by IOM.

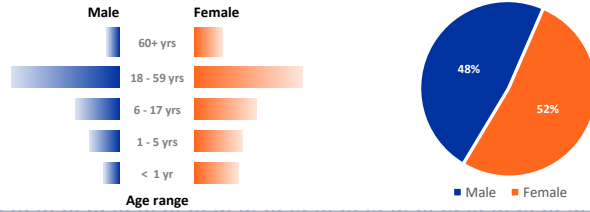
Contact: KATSALA Lloyd: <https://dtm.iom.int/malawi>

For any information extracted from this document, whether cited, paraphrased or used in any way, the source must be indicated as follows:

"Source: International Organization for Migration (IOM), [April, 2023], Displacement Tracking Matrix (DTM)".

DTM Response to Tropical Cyclone Freddy is Supported by:

Site Overview	
Site ID:	MWI_FDY_116
GPS longitude:	34.8690281
GPS latitude:	-16.3180011
Approximate site start date:	15-Mar-23
Site type:	Collective Settlement/Centre
Accessibility:	Yes
SMC at site:	Yes
SMA at site:	No
Type of SMA:	N/A
District of Assessment:	Chikwawa
TA of Assessment:	TA Ngabu



Population & Demographics

3,030 IDPs
668 Households

Shelter

Most common type of shelter:	Tent
Living outside (no shelter):	50 - 75%
Living indoors (solid walls):	None
Living in makeshift/self-made shelter:	None
Living in tents:	25 - 50%
Dwelling completely destroyed back home (# of HH):	668
Dwelling partially destroyed back home (# of HH):	0
Camp Management Committee received CCCM training:	No
Camp management committee makeup:	IDPs Only

Mobility

Names of the GVH/Wards where the majority IDP are coming:	Mazongoza
Names of the T/A(s) where the majority of the IDP are coming:	Mankhwira
Are the majority of IDPs intend to move out of the sites?	Yes
# of HH indicate that they want to return	668
Camp need for relocation	No

Needs and Challenges preventing the IDPs from returning	
Money for rental Payment	No
Shelter construction Materials	Yes
Daily upkeep for home use when return	No
Security threats at the place of origin	No
Livelihood Opportunity	No
Others	No

WASH

Availability of potable safe water source:	No
Availability of functional toilets:	Yes
Number of functioning toilets:	8
Average number of IDPs per functioning toilet:	379
Number of non-functioning toilets:	0
Separate male and female latrines:	Not reported
Separate male and female bathing areas:	Yes

Health

Availability of health service:	Yes
Is the site visited by health personnel?	Yes
Frequency of site visit by health personnel:	Weekly
Distance to nearest health centre facility:	Not reported
Three most prevalent health problems	
Malaria	Pneumonia
	Cough and flu

Communication

Main topic on which the community needs information on:	
Access To Services	<input type="checkbox"/>
Distribution	<input checked="" type="checkbox"/>
Registration	<input checked="" type="checkbox"/>
Shelter	<input checked="" type="checkbox"/>
Safety and Security	<input type="checkbox"/>
How to get information	<input type="checkbox"/>
Other Relief Assistance	<input type="checkbox"/>
Situation In Areas Of Origin	<input checked="" type="checkbox"/>
Other	<input type="checkbox"/>
None	<input type="checkbox"/>
Travel opportunities discussed within the community	No
Destination for discussed travel opportunities	N/A
Region of destination:	N/A
District of destination:	N/A

Vulnerabilities

92 Pregnant women
345 Lactating mothers

Protection of Children, Women, and Other vulnerable groups

Security on-site/settlement areas:	Yes
Security incidents are reported on-site	No
Presence of a complaints response mechanism on site?	No
Referral mechanism for GBV survivors present on-site	No
Child Protection referral pathway established and operational:	No
Availability of adequate lighting in the majority of communal points:	Yes, there is lighting but it is NOT adequate

NFI

Top 5 NFI needed but not accessible to IDPs in the site	
Top 1	Items for sleeping (mats, blankets, Mosquito nets...etc)
Top 2	Kitchen items
Top 3	Tarpaulins
Top 4	Clothes
Top 5	Hygiene products (for personal hygiene)

Has the camp/site received any kind of Shelter and NFI?							
Emergency/transitional Shelter	Sheltering tool kit	Tarpaulin	Blankets	Solar Lamp/Lighting	Sleeping Mats	Mosquito nets	Clothes
No	No	No	Yes	Yes	No	Yes	Yes

Education

Access to formal/informal education services at site:	No
Type of formal education accessible at site:	None
Distance to nearest Pre-primary education facility:	N/A
Distance to nearest primary education facility:	N/A
Distance to nearest secondary education facility:	N/A
number of School aged children for pre-primary	465
% of children at the site attending pre-primary school	N/A
Number of School aged children for Primary	641
% of children at the site attending primary school	N/A
Number of School aged children for secondary schools	N/A
% of children at the site attending secondary school	N/A
Number of School aged children for Post-secondary schools	N/A
% of children at the site attending Post-secondary school	N/A
Presence of early childhood development activities.	No

Food & Nutrition**

** Distribution of food is on going across campsites to the affected population. For more information, please reach out to camp/site or district council for recent data/information.

INTERNATIONAL ORGANIZATION FOR MIGRATIONS (IOM)

Data Collection Techniques: Key informant interview with Camp Management Committees (CMCs) at the site and site level direct observation. Camp site data/information is updated every time once new rounds are made as such information provided here can rapidly change.

DISCLAIMER: The depiction and use of geographic names, and related data shown on spacial location and included in this report are not warranted to be error free nor do they imply judgment on the legal status of any territory, endorsement or acceptance of such boundaries by IOM.

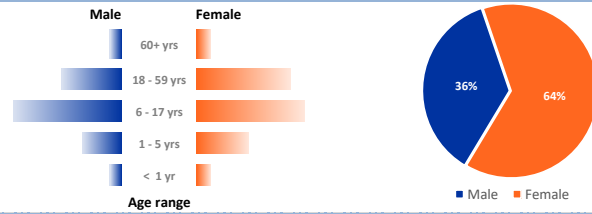
Contact: KATSALA Lloyd: <https://dtm.iom.int/malawi>

For any information extracted from this document, whether cited, paraphrased or used in any way, the source must be indicated as follows:

Source: International Organization for Migration (IOM), [April, 2023], Displacement Tracking Matrix (DTM)

DTM Response to Tropical Cyclone Freddy is Supported by:

Site Overview	
Site ID:	MWI_FDY_111
GPS longitude:	35.2277172
GPS latitude:	-16.9410444
Approximate site start date:	15-Mar-23
Site type:	Collective Settlement/Centre
Accessibility:	Yes
SMC at site:	Yes
SMA at site:	No
Type of SMA:	N/A
District of Assessment:	Nsanje
TA of Assessment:	TA Malemia



Population & Demographics

3,247 IDPs
542 Households

Shelter

Most common type of shelter:	Tent
Living outside (no shelter):	50 - 75%
Living indoors (solid walls):	None
Living in makeshift/self-made shelter:	None
Living in tents:	0 - 25%
Dwelling completely destroyed back home (# of HH):	320
Dwelling partially destroyed back home (# of HH):	222
Camp Management Committee received CCCM training:	No
Camp management committee makeup:	IDPs Only

Mobility

Names of the GVH/Wards where the majority IDP are coming:	Mbangu Mwanda
Names of the T/A(s) where the majority of the IDP are coming:	Malemia
Are the majority of IDPs intend to move out of the sites?	Yes
# of HH indicate that they want to return	542
Camp need for relocation	No

Needs and Challenges preventing the IDPs from returning

Money for rental Payment	No
Shelter construction Materials	Yes
Daily upkeep for home use when return	No
Security threats at the place of origin	No
Livelihood Opportunity	No
Others	Yes

WASH

Availability of potable safe water source:	Yes
Availability of functional toilets:	Yes
Number of functioning toilets:	5
Average number of IDPs per functioning toilet:	649
Number of non-functioning toilets:	0
Separate male and female latrines:	Not reported
Separate male and female bathing areas:	Yes

Health

Availability of health service:	Yes
Is the site visited by health personnel?	Yes
Frequency of site visit by health personnel:	Monthly
Distance to nearest health centre facility:	Not reported
Three most prevalent health problems	
Cough and flue	Malaria
	Pneumonia

Communication

Main topic on which the community needs information on:

Access To Services	<input type="checkbox"/>
Distribution	<input type="checkbox"/>
Registration	<input type="checkbox"/>
Shelter	<input checked="" type="checkbox"/>
Safety and Security	<input checked="" type="checkbox"/>
How to get information	<input checked="" type="checkbox"/>
Other Relief Assistance	<input type="checkbox"/>
Situation In Areas Of Origin	<input type="checkbox"/>
Other	<input type="checkbox"/>
None	<input type="checkbox"/>

Travel opportunities discussed within the community	Yes
Destination for discussed travel opportunities	Within the country
Region of destination:	Southern
District of destination:	Nsanje

Vulnerabilities

67 Pregnant women
211 Lactating mothers

Protection of Children, Women, and Other vulnerable groups

Security on-site/settlement areas:	Yes
Security incidents are reported on-site	Yes
Presence of a complaints response mechanism on site?	Yes
Referral mechanism for GBV survivors present on-site	Yes
Child Protection referral pathway established and operational:	Yes
Availability of adequate lighting in the majority of communal points:	No lighting

NFI

Top 5 NFI needed but not accessible to IDPs in the site	
Top 1	Tarpaulins
Top 2	Items for sleeping (mats, blankets, Mosquito nets..etc)
Top 3	Kitchen items
Top 4	Hygiene products (for personal hygiene)
Top 5	Clothes

Has the camp/site received any kind of Shelter and NFI? **Yes**

Emergency/transitional Shelter	Sheltering tool kit	Tarpaulin	Blankets	Solar Lamp/Lighting	Sleeping Mats	Mosquito nets	Clothes
No	No	No	No	No	No	No	No

Education

Access to formal/informal education services at site:	Yes
Type of formal education accessible at site:	Primary
Distance to nearest Pre-primary education facility:	N/A
Distance to nearest primary education facility:	<1km
Distance to nearest secondary education facility:	N/A
number of School aged children for pre-primary	580
% of children at the site attending pre-primary school	N/A
Number of School aged children for Primary	1350
% of children at the site attending primary school	50 to 75%
Number of School aged children for secondary schools	0
% of children at the site attending secondary school	N/A
Number of School aged children for Post-secondary schools	N/A
% of children at the site attending Post-secondary school	N/A
Presence of early childhood development activities.	No

Food & Nutrition**

** Distribution of food is on going across campsites to the affected population. For more information, please reach out to camp/site or district council for recent data/information.

INTERNATIONAL ORGANIZATION FOR MIGRATIONS (IOM)

Data Collection Techniques: Key informant interview with Camp Management Committees (CMCs) at the site and site level direct observation. Camp site data/information is updated every time once new rounds are made as such information provided here can rapidly change.

DISCLAIMER: The depiction and use of geographic names, and related data shown on spacial location and included in this report are not warranted to be error free nor do they imply judgment on the legal status of any territory, endorsement or acceptance of such boundaries by IOM.

Contact: KATSALA Lloyd: <https://dtm.iom.int/malawi>

For any information extracted from this document, whether cited, paraphrased or used in any way, the source must be indicated as follows:

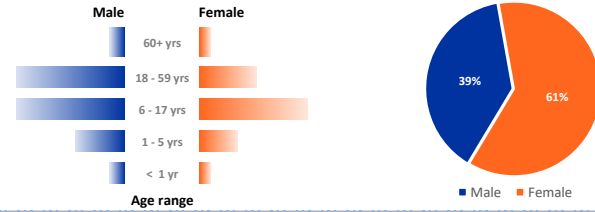
Source: International Organization for Migration (IOM), [April, 2023], Displacement Tracking Matrix (DTM)

DTM Response to Tropical Cyclone Freddy is Supported by:





Site Overview	
Site ID:	MWI_FDY_143
GPS longitude:	35.2667089
GPS latitude:	-16.897172
Approximate site start date:	15-Mar-23
Site type:	Collective Settlement/Centre
Accessibility:	Yes
SMC at site:	Yes
SMA at site:	No
Type of SMA:	N/A
District of Assessment:	Nsanje
TA of Assessment:	TA Malemia



Population & Demographics

866 IDPs
173 Households

Shelter

Most common type of shelter:	Church
Living outside (no shelter):	None
Living indoors (solid walls):	(50 to 75)%
Living in makeshift/self-made shelter:	0_25%
Living in tents:	None
Dwelling completely destroyed back home (# of HH):	173
Dwelling partially destroyed back home (# of HH):	0
Camp Management Committee received CCCM training:	No
Camp management committee makeup:	Both IDPs and Non-IDPs

Mobility

Names of the GVH/Wards where the majority IDP are coming:	Mbeta
Names of the T/A(s) where the majority of the IDP are coming:	Malemia
Are the majority of IDPs intend to move out of the sites?	Yes
# of HH indicate that they want to return	173
Camp need for relocation	No

Needs and Challenges preventing the IDPs from returning	
Money for rental Payment	No
Shelter construction Materials	Yes
Daily upkeep for home use when return	No
Security threats at the place of origin	No
Livelihood Opportunity	No
Others	No

WASH

Availability of potable safe water source:	Yes
Availability of functional toilets:	No
Number of functioning toilets:	0
Average number of IDPs per functioning toilet:	#DIV/0!
Number of non-functioning toilets:	0
Separate male and female latrines:	No
Separate male and female bathing areas:	No

Health

Availability of health service:	Irregular
Is the site visited by health personnel?	Yes
Frequency of site visit by health personnel:	Weekly
Distance to nearest health centre facility:	Not reported
Three most prevalent health problems	
Cough and flue	Malaria
	Pneumonia

Communication

Main topic on which the community needs information on:	
Access To Services	<input type="checkbox"/>
Distribution	<input type="checkbox"/>
Registration	<input type="checkbox"/>
Shelter	<input checked="" type="checkbox"/>
Safety and Security	<input checked="" type="checkbox"/>
How to get information	<input checked="" type="checkbox"/>
Other Relief Assistance	<input type="checkbox"/>
Situation In Areas Of Origin	<input type="checkbox"/>
Other	<input type="checkbox"/>
None	<input type="checkbox"/>
Travel opportunities discussed within the community	Yes
Destination for discussed travel opportunities	Within the country
Region of destination:	Southern
District of destination:	Nsanje

Vulnerabilities

29 Pregnant women
61 Lactating mothers

Protection of Children, Women, and Other vulnerable groups

Security on-site/settlement areas:	Yes
Security incidents are reported on-site	Yes
Presence of a complaints response mechanism on site?	Yes
Referral mechanism for GBV survivors present on-site	Yes
Child Protection referral pathway established and operational:	Yes
Availability of adequate lighting in the majority of communal points:	No lighting

NFI

Top 5 NFI needed but not accessible to IDPs in the site	
Top 1	Tarpaulins
Top 2	Items for sleeping (mats, blankets, Mosquito nets..etc)
Top 3	Kitchen items
Top 4	Clothes
Top 5	Hygiene products (for personal hygiene)

Has the camp/site received any kind of Shelter and NFI? **No**

Emergency/transitional Shelter	Sheltering tool kit	Tarpaulin	Blankets	Solar Lamp/Lighting	Sleeping Mats	Mosquito nets	Clothes
No	No	No	No	No	No	No	No

Education

Access to formal/informal education services at site:	Yes
Type of formal education accessible at site:	Primary
Distance to nearest Pre-primary education facility:	N/A
Distance to nearest primary education facility:	<1km
Distance to nearest secondary education facility:	N/A
number of School aged children for pre-primary	0
% of children at the site attending pre-primary school	None
Number of School aged children for Primary	145
% of children at the site attending primary school	25 to 50%
Number of School aged children for secondary schools	0
% of children at the site attending secondary school	None
Number of School aged children for Post-secondary schools	0
% of children at the site attending Post-secondary school	None
Presence of early childhood development activities.	No

Food & Nutrition**

** Distribution of food is on going across campsites to the affected population. For more information, please reach out to camp/site or district council for recent data/information.

INTERNATIONAL ORGANIZATION FOR MIGRATIONS (IOM)

Data Collection Techniques: Key informant interview with Camp Management Committees (CMCs) at the site and site level direct observation. Camp site data/information is updated every time once new rounds are made as such information provided here can rapidly change.

DISCLAIMER: The depiction and use of geographic names, and related data shown on spacial location and included in this report are not warranted to be error free nor do they imply judgment on the legal status of any territory, endorsement or acceptance of such boundaries by IOM.

Contact: KATSALA Lloyd: <https://dtm.iom.int/malawi>

For any information extracted from this document, whether cited, paraphrased or used in any way, the source must be indicated as follows:

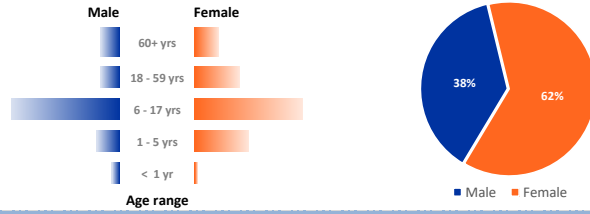
Source: International Organization for Migration (IOM), [April, 2023], Displacement Tracking Matrix (DTM)

DTM Response to Tropical Cyclone Freddy is Supported by:





Site Overview	
Site ID:	MWI_FDY_150
GPS longitude:	34.9525573
GPS latitude:	-15.7915216
Approximate site start date:	15-Mar-23
Site type:	Camp/Site
Accessibility:	Yes
SMC at site:	Yes
SMA at site:	No
Type of SMA:	N/A
District of Assessment:	Blantyre
TA of Assessment:	TA Somba



Population & Demographics

125 IDPs **47** Households

Shelter	
Most common type of shelter:	School
Living outside (no shelter):	None
Living indoors (solid walls):	(75-100)%
Living in makeshift/self-made shelter:	None
Living in tents:	None
Dwelling completely destroyed back home (# of HH):	47
Dwelling partially destroyed back home (# of HH):	0
Camp Management Committee received CCCM training:	No
Camp management committee makeup:	IDPs Only

Mobility	
Names of the GVH/Wards where the majority IDP are coming:	Mpagaja
Names of the T/A(s) where the majority of the IDP are coming:	Somba
Are the majority of IDPs intend to move out of the sites?	Yes
# of HH indicate that they want to return	47
Camp need for relocation	No
Needs and Challenges preventing the IDPs from returning	
Money for rental Payment	No
Shelter construction Materials	Yes
Daily upkeep for home use when return	Yes
Security threats at the place of origin	No
Livelihood Opportunity	Yes
Others	No

WASH	
Availability of potable safe water source:	Yes
Availability of functional toilets:	Yes
Number of functioning toilets:	5
Average number of IDPs per functioning toilet:	25
Number of non-functioning toilets:	0
Separate male and female latrines:	Not reported
Separate male and female bathing areas:	No

Health	
Availability of health service:	Once a month
Is the site visited by health personnel?	No
Frequency of site visit by health personnel:	Not applicable
Distance to nearest health centre facility:	Not reported
Three most prevalent health problems	
Malaria	Cough and flue
	Diarrhea

Communication	
Main topic on which the community needs information on:	
Access To Services	<input checked="" type="checkbox"/>
Distribution	<input checked="" type="checkbox"/>
Registration	<input type="checkbox"/>
Shelter	<input type="checkbox"/>
Safety and Security	<input type="checkbox"/>
How to get information	<input type="checkbox"/>
Other Relief Assistance	<input type="checkbox"/>
Situation In Areas Of Origin	<input type="checkbox"/>
Other	<input type="checkbox"/>
None	<input type="checkbox"/>
Travel opportunities discussed within the community	No
Destination for discussed travel opportunities	N/A
Region of destination:	N/A
District of destination:	N/A

Vulnerabilities

2 Pregnant women **5** Lactating mothers

Protection of Children, Women, and Other vulnerable groups	
Security on-site/settlement areas:	No
Security incidents are reported on-site	No
Presence of a complaints response mechanism on site?	Yes
Referral mechanism for GBV survivors present on-site	No
Child Protection referral pathway established and operational:	No
Availability of adequate lighting in the majority of communal points:	No lighting

NFI							
Top 5 NFI needed but not accessible to IDPs in the site							
Top 1	Tarpaulins						
Top 2	Items for sleeping (mats, blankets, Mosquito nets..etc)						
Top 3	Kitchen items						
Top 4	Closed containers to transport and/or store water						
Top 5	Clothes						
Has the camp/site received any kind of Shelter and NFI?							
No							
Emergency/transitional Shelter	Sheltering tool kit	Tarpaulin	Blankets	Solar Lamp/Lighting	Sleeping Mats	Mosquito nets	Clothes
No	No	No	No	No	No	No	No

Education	
Access to formal/informal education services at site:	Yes
Type of formal education accessible at site:	Primary
Distance to nearest Pre-primary education facility:	N/A
Distance to nearest primary education facility:	<1km
Distance to nearest secondary education facility:	N/A
number of School aged children for pre-primary	0
% of children at the site attending pre-primary school	None
Number of School aged children for Primary	65
% of children at the site attending primary school	75 to 100%
Number of School aged children for secondary schools	0
% of children at the site attending secondary school	None
Number of School aged children for Post-secondary schools	0
% of children at the site attending Post-secondary school	None
Presence of early childhood development activities.	Yes

Food & Nutrition**
** Distribution of food is on going across campsites to the affected population. For more information, please reach out to camp/site or district council for recent data/information.

INTERNATIONAL ORGANIZATION FOR MIGRATIONS (IOM)

Data Collection Techniques: Key informant interview with Camp Management Committees (CMCs) at the site and site level direct observation. Camp site data/information is updated every time once new rounds are made as such information provided here can rapidly change.

DISCLAIMER: The depiction and use of geographic names, and related data shown on spacial location and included in this report are not warranted to be error free nor do they imply judgment on the legal status of any territory, endorsement or acceptance of such boundaries by IOM.

Contact: KATSALA Lloyd: <https://dtm.iom.int/malawi>

For any information extracted from this document, whether cited, paraphrased or used in any way, the source must be indicated as follows:

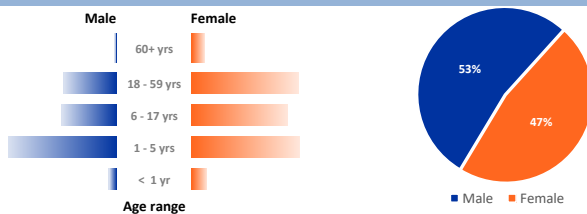
Source: International Organization for Migration (IOM), [April, 2023], Displacement Tracking Matrix (DTM)

DTM Response to Tropical Cyclone Freddy is Supported by:





Site Overview	
Site ID:	MWI_FDY_052
GPS longitude:	35.0344436
GPS latitude:	-16.2345049
Approximate site start date:	15-Mar-23
Site type:	Collective Settlement/Centre
Accessibility:	Yes
SMC at site:	Yes
SMA at site:	No
Type of SMA:	N/A
District of Assessment:	Chikwawa
TA of Assessment:	TA Mankhwira



Population & Demographics

1,166 IDPs
399 Households

Shelter

Most common type of shelter:	School
Living outside (no shelter):	None
Living indoors (solid walls):	75 - 100%
Living in makeshift/self-made shelter:	None
Living in tents:	None
Dwelling completely destroyed back home (# of HH):	240
Dwelling partially destroyed back home (# of HH):	159
Camp Management Committee received CCCM training:	No
Camp management committee makeup:	IDPs Only

Mobility

Names of the GVH/Wards where the majority IDP are coming:	Nyaulombo, Gangu, and Kasambwe
Names of the T/A(s) where the majority of the IDP are coming:	Makhwira
Are the majority of IDPs intend to move out of the sites?	Yes
# of HH indicate that they want to return	399
Camp need for relocation	Yes

Needs and Challenges preventing the IDPs from returning

Money for rental Payment	No
Shelter construction Materials	Yes
Daily upkeep for home use when return	Yes
Security threats at the place of origin	Yes
Livelihood Opportunity	Yes
Others	Yes

WASH

Availability of potable safe water source:	Yes
Availability of functional toilets:	Yes
Number of functioning toilets:	3
Average number of IDPs per functioning toilet:	389
Number of non-functioning toilets:	1
Separate male and female latrines:	Not reported
Separate male and female bathing areas:	No

Health

Availability of health service:	Yes
Is the site visited by health personnel?	Yes
Frequency of site visit by health personnel:	Weekly
Distance to nearest health centre facility:	Not reported
Three most prevalent health problems	
Malaria	Cough and flue
	None

Communication

Main topic on which the community needs information on:

Access To Services	<input type="checkbox"/>
Distribution	<input type="checkbox"/>
Registration	<input type="checkbox"/>
Shelter	<input checked="" type="checkbox"/>
Safety and Security	<input type="checkbox"/>
How to get information	<input type="checkbox"/>
Other Relief Assistance	<input checked="" type="checkbox"/>
Situation In Areas Of Origin	<input checked="" type="checkbox"/>
Other	<input type="checkbox"/>
None	<input type="checkbox"/>

Travel opportunities discussed within the community	No
Destination for discussed travel opportunities	N/A
Region of destination:	N/A
District of destination:	N/A

Vulnerabilities

25 Pregnant women
73 Lactating mothers

Protection of Children, Women, and Other vulnerable groups

Security on-site/settlement areas:	Yes
Security incidents are reported on-site	Yes
Presence of a complaints response mechanism on site?	Yes
Referral mechanism for GBV survivors present on-site	Yes
Child Protection referral pathway established and operational:	Yes
Availability of adequate lighting in the majority of communal points:	No lighting

NFI

Top 5 NFI needed but not accessible to IDPs in the site	
Top 1	Emergency/Transitional shelter
Top 2	Kitchen items
Top 3	Tarpaulins
Top 4	Hygiene products (for personal hygiene)
Top 5	Others

Has the camp/site received any kind of Shelter and NFI? **No**

Emergency/transitional Shelter	Sheltering tool kit	Tarpaulin	Blankets	Solar Lamp/Lighting	Sleeping Mats	Mosquito nets	Clothes
N/A	N/A	N/A	N/A	N/A	N/A	N/A	N/A

Education

Access to formal/informal education services at site:	Yes
Type of formal education accessible at site:	Primary
Distance to nearest Pre-primary education facility:	N/A
Distance to nearest primary education facility:	<1km
Distance to nearest secondary education facility:	N/A
number of School aged children for pre-primary	474
% of children at the site attending pre-primary school	N/A
Number of School aged children for Primary	305
% of children at the site attending primary school	50 to 75%
Number of School aged children for secondary schools	3
% of children at the site attending secondary school	N/A
Number of School aged children for Post-secondary schools	N/A
% of children at the site attending Post-secondary school	N/A
Presence of early childhood development activities.	Yes

Food & Nutrition**

** Distribution of food is on going across campsites to the affected population. For more information, please reach out to camp/site or district council for recent data/information.

INTERNATIONAL ORGANIZATION FOR MIGRATIONS (IOM)

Data Collection Techniques: Key informant interview with Camp Management Committees (CMCs) at the site and site level direct observation. Camp site data/information is updated every time once new rounds are made as such information provided here can rapidly change.

DISCLAIMER: The depiction and use of geographic names, and related data shown on spacial location and included in this report are not warranted to be error free nor do they imply judgment on the legal status of any territory, endorsement or acceptance of such boundaries by IOM.

Contact: KATSALA Lloyd: <https://dtm.iom.int/malawi>

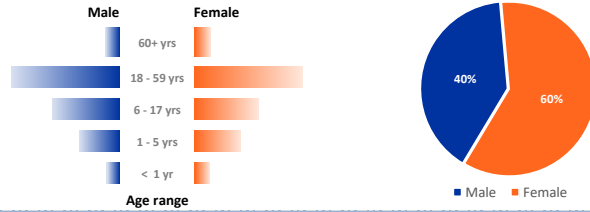
For any information extracted from this document, whether cited, paraphrased or used in any way, the source must be indicated as follows:

Source: International Organization for Migration (IOM), [April, 2023], Displacement Tracking Matrix (DTM)

DTM Response to Tropical Cyclone Freddy is Supported by:



Site Overview	
Site ID:	MWI_FDY_004
GPS longitude:	34.9287409
GPS latitude:	-16.4374337
Approximate site start date:	15-Mar-23
Site type:	Host Communities
Accessibility:	Yes
SMC at site:	Yes
SMA at site:	No
Type of SMA:	N/A
District of Assessment:	Chikwawa
TA of Assessment:	TA Ngabu



Population & Demographics

2,637 IDPs
796 Households

Shelter

Most common type of shelter:	School
Living outside (no shelter):	None
Living indoors (solid walls):	75 - 100%
Living in makeshift/self-made shelter:	None
Living in tents:	None
Dwelling completely destroyed back home (# of HH):	796
Dwelling partially destroyed back home (# of HH):	0
Camp Management Committee received CCCM training:	No
Camp management committee makeup:	IDPs Only

Mobility

Names of the GVH/Wards where the majority IDP are coming: **Ubale,Balala, Phazi,Magalasi,Machokolo**

Names of the T/A(s) where the majority of the IDP are coming: **Ngabu and Mbenje**

Are the majority of IDPs intend to move out of the sites? **Yes**

of HH indicate that they want to return **796**

Camp need for relocation **No**

Needs and Challenges preventing the IDPs from returning	
Money for rental Payment	Yes
Shelter construction Materials	Yes
Daily upkeep for home use when return	No
Security threats at the place of origin	No
Livelihood Opportunity	No
Others	No

WASH

Availability of potable safe water source:	Yes
Availability of functional toilets:	Yes
Number of functioning toilets:	8
Average number of IDPs per functioning toilet:	330
Number of non-functioning toilets:	0
Separate male and female latrines:	Not reported
Separate male and female bathing areas:	Yes

Health

Availability of health service:	Yes
Is the site visited by health personnel?	Yes
Frequency of site visit by health personnel:	Weekly
Distance to nearest health centre facility:	Not reported

Three most prevalent health problems		
Malaria	Cough and flu	Diarrhea

Communication

Main topic on which the community needs information on:

Access To Services	<input type="checkbox"/>
Distribution	<input checked="" type="checkbox"/>
Registration	<input checked="" type="checkbox"/>
Shelter	<input checked="" type="checkbox"/>
Safety and Security	<input type="checkbox"/>
How to get information	<input type="checkbox"/>
Other Relief Assistance	<input type="checkbox"/>
Situation In Areas Of Origin	<input type="checkbox"/>
Other	<input type="checkbox"/>
None	<input type="checkbox"/>

Travel opportunities discussed within the community **No**

Destination for discussed travel opportunities **N/A**

Region of destination: **N/A**

District of destination: **N/A**

Vulnerabilities

34 Pregnant women
139 Lactating mothers

Protection of Children, Women, and Other vulnerable groups

Security on-site/settlement areas:	Yes
Security incidents are reported on-site:	No
Presence of a complaints response mechanism on site?	Yes
Referral mechanism for GBV survivors present on-site:	Yes
Child Protection referral pathway established and operational:	Yes
Availability of adequate lighting in the majority of communal points:	Yes, there is lighting but it is NOT adequate

NFI

Top 5 NFI needed but not accessible to IDPs in the site	
Top 1	Kitchen items
Top 2	Items for sleeping (mats, blankets, Mosquito nets..etc)
Top 3	Tarpaulins
Top 4	Clothes
Top 5	Hygiene products (for personal hygiene)

Has the camp/site received any kind of Shelter and NFI? **No**

Emergency/transitional Shelter	Sheltering tool kit	Tarpaulin	Blankets	Solar Lamp/Lighting	Sleeping Mats	Mosquito nets	Clothes
N/A	N/A	N/A	N/A	N/A	N/A	N/A	N/A

Education

Access to formal/informal education services at site:	Yes
Type of formal education accessible at site:	Primary
Distance to nearest Pre-primary education facility:	N/A
Distance to nearest primary education facility:	<1km
Distance to nearest secondary education facility:	< 5Km
number of School aged children for pre-primary	471
% of children at the site attending pre-primary school	N/A
Number of School aged children for Primary	698
% of children at the site attending primary school	50 to 75%
Number of School aged children for secondary schools	24
% of children at the site attending secondary school	0 to 25%
Number of School aged children for Post-secondary schools	N/A
% of children at the site attending Post-secondary school	N/A
Presence of early childhood development activities.	No

Food & Nutrition**

** Distribution of food is on going across campsites to the affected population. For more information, please reach out to camp/site or district council for recent data/information.

INTERNATIONAL ORGANIZATION FOR MIGRATIONS (IOM)

Data Collection Techniques: Key informant interview with Camp Management Committees (CMCs) at the site and site level direct observation. Camp site data/information is updated every time once new rounds are made as such information provided here can rapidly change.

DISCLAIMER: The depiction and use of geographic names, and related data shown on spacial location and included in this report are not warranted to be error free nor do they imply judgment on the legal status of any territory, endorsement or acceptance of such boundaries by IOM.

Contact: KATSALA Lloyd: <https://dtm.iom.int/malawi>

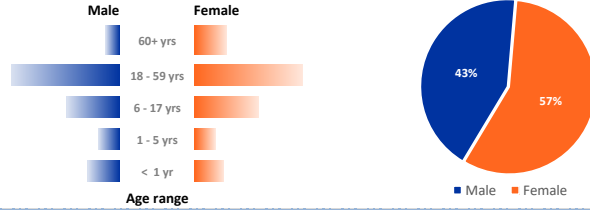
For any information extracted from this document, whether cited, paraphrased or used in any way, the source must be indicated as follows:

Source: International Organization for Migration (IOM), [April, 2023], Displacement Tracking Matrix (DTM)

DTM Response to Tropical Cyclone Freddy is Supported by:



Site Overview	
Site ID:	MWI_FDY_125
GPS longitude:	34.8350131
GPS latitude:	-16.0300224
Approximate site start date:	15-Mar-23
Site type:	Collective Settlement/Centre
Accessibility:	Yes
SMC at site:	Yes
SMA at site:	No
Type of SMA:	N/A
District of Assessment:	Chikwawa
TA of Assessment:	Mulilima



Population & Demographics

152 IDPs
40 Households

Shelter

Most common type of shelter:	CBO
Living outside (no shelter):	75-100%
Living indoors (solid walls):	None
Living in makeshift/self-made shelter:	None
Living in tents:	None
Dwelling completely destroyed back home (# of HH):	20
Dwelling partially destroyed back home (# of HH):	20
Camp Management Committee received CCCM training:	No
Camp management committee makeup:	IDPs Only

Mobility

Names of the GVH/Wards where the majority IDP are coming:	Medramu
Names of the T/A(s) where the majority of the IDP are coming:	Mulilima
Are the majority of IDPs intend to move out of the sites?	Yes
# of HH indicate that they want to return	40
Camp need for relocation	No

Needs and Challenges preventing the IDPs from returning	
Money for rental Payment	No
Shelter construction Materials	Yes
Daily upkeep for home use when return	No
Security threats at the place of origin	No
Livelihood Opportunity	No
Others	No

WASH

Availability of potable safe water source:	Yes
Availability of functional toilets:	Yes
Number of functioning toilets:	2
Average number of IDPs per functioning toilet:	76
Number of non-functioning toilets:	0
Separate male and female latrines:	Not reported
Separate male and female bathing areas:	Yes

Health

Availability of health service:	Once a month
Is the site visited by health personnel?	Yes
Frequency of site visit by health personnel:	Weekly
Distance to nearest health centre facility:	Not reported
Three most prevalent health problems	
Malaria	Cough and flue
	Pneumonia

Communication

Main topic on which the community needs information on:

Access To Services	<input type="checkbox"/>
Distribution	<input checked="" type="checkbox"/>
Registration	<input checked="" type="checkbox"/>
Shelter	<input checked="" type="checkbox"/>
Safety and Security	<input type="checkbox"/>
How to get information	<input type="checkbox"/>
Other Relief Assistance	<input type="checkbox"/>
Situation In Areas Of Origin	<input checked="" type="checkbox"/>
Other	<input type="checkbox"/>
None	<input type="checkbox"/>
Travel opportunities discussed within the community	No
Destination for discussed travel opportunities	N/A
Region of destination:	N/A
District of destination:	N/A

Vulnerabilities

3 Pregnant women
17 Lactating mothers

Protection of Children, Women, and Other vulnerable groups

Security on-site/settlement areas:	Yes
Security incidents are reported on-site	No
Presence of a complaints response mechanism on site?	Yes
Referral mechanism for GBV survivors present on-site	No
Child Protection referral pathway established and operational:	Yes
Availability of adequate lighting in the majority of communal points:	No lighting

NFI

Top 5 NFI needed but not accessible to IDPs in the site	
Top 1	Items for sleeping (mats, blankets, Mosquito nets...etc)
Top 2	Kitchen items
Top 3	Tarpaulins
Top 4	Clothes
Top 5	Hygiene products (for personal hygiene)

Has the camp/site received any kind of Shelter and NFI? No

Emergency/transitional Shelter	Sheltering tool kit	Tarpaulin	Blankets	Solar Lamp/Lighting	Sleeping Mats	Mosquito nets	Clothes
No	No	No	No	No	No	No	No

Education

Access to formal/informal education services at site:	Yes
Type of formal education accessible at site:	Pre-primary
Distance to nearest Pre-primary education facility:	<1km
Distance to nearest primary education facility:	<1km
Distance to nearest secondary education facility:	N/A
number of School aged children for pre-primary	8
% of children at the site attending pre-primary school	50 to 75%
Number of School aged children for Primary	15
% of children at the site attending primary school	25 to 50%
Number of School aged children for secondary schools	0
% of children at the site attending secondary school	None
Number of School aged children for Post-secondary schools	0
% of children at the site attending Post-secondary school	None
Presence of early childhood development activities.	No

Food & Nutrition**

** Distribution of food is on going across campsites to the affected population. For more information, please reach out to camp/site or district council for recent data/information.

INTERNATIONAL ORGANIZATION FOR MIGRATIONS (IOM)

Data Collection Techniques: Key informant interview with Camp Management Committees (CMCs) at the site and site level direct observation. Camp site data/information is updated every time once new rounds are made as such information provided here can rapidly change.

DISCLAIMER: The depiction and use of geographic names, and related data shown on spacial location and included in this report are not warranted to be error free nor do they imply judgment on the legal status of any territory, endorsement or acceptance of such boundaries by IOM.

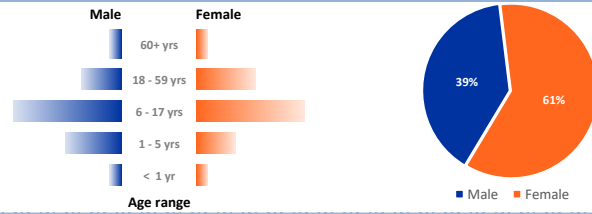
Contact: KATSALA Lloyd: <https://dtm.iom.int/malawi>

For any information extracted from this document, whether cited, paraphrased or used in any way, the source must be indicated as follows:

Source: International Organization for Migration (IOM), [April, 2023], Displacement Tracking Matrix (DTM)

DTM Response to Tropical Cyclone Freddy is Supported by:

Site Overview	
Site ID:	MWI_FDY_101
GPS longitude:	35.2105485
GPS latitude:	-17.0123967
Approximate site start date:	15-Mar-23
Site type:	Collective Settlement/Centre
Accessibility:	Yes
SMC at site:	Yes
SMA at site:	No
Type of SMA:	N/A
District of Assessment:	Nsanje
TA of Assessment:	TA Chimombo



Population & Demographics

1,947 IDPs
222 Households

Shelter

Most common type of shelter:	Tent
Living outside (no shelter):	50 - 75%
Living indoors (solid walls):	None
Living in makeshift/self-made shelter:	None
Living in tents:	0 - 25%
Dwelling completely destroyed back home (# of HH):	222
Dwelling partially destroyed back home (# of HH):	0
Camp Management Committee received CCCM training:	No
Camp management committee makeup:	IDPs Only

Mobility

Names of the GVH/Wards where the majority IDP are coming:	Meza Sabawo
Names of the T/A(s) where the majority of the IDP are coming:	Chimombo
Are the majority of IDPs intend to move out of the sites?	Yes
# of HH indicate that they want to return	222
Camp need for relocation	No

Needs and Challenges preventing the IDPs from returning

Money for rental Payment	No
Shelter construction Materials	Yes
Daily upkeep for home use when return	No
Security threats at the place of origin	No
Livelihood Opportunity	No
Others	Yes

WASH

Availability of potable safe water source:	Yes
Availability of functional toilets:	Yes
Number of functioning toilets:	2
Average number of IDPs per functioning toilet:	974
Number of non-functioning toilets:	3
Separate male and female latrines:	Not reported
Separate male and female bathing areas:	No

Health

Availability of health service:	Yes
Is the site visited by health personnel?	Yes
Frequency of site visit by health personnel:	Monthly
Distance to nearest health centre facility:	Not reported
Three most prevalent health problems	
Malaria	Cough and flue
	Diarrhea

Communication

Main topic on which the community needs information on:

Access To Services	<input type="checkbox"/>
Distribution	<input type="checkbox"/>
Registration	<input type="checkbox"/>
Shelter	<input checked="" type="checkbox"/>
Safety and Security	<input checked="" type="checkbox"/>
How to get information	<input checked="" type="checkbox"/>
Other Relief Assistance	<input type="checkbox"/>
Situation In Areas Of Origin	<input type="checkbox"/>
Other	<input type="checkbox"/>
None	<input type="checkbox"/>

Travel opportunities discussed within the community	Yes
Destination for discussed travel opportunities	Within the country
Region of destination:	Southern
District of destination:	Nsanje

Vulnerabilities

33 Pregnant women
156 Lactating mothers

Protection of Children, Women, and Other vulnerable groups

Security on-site/settlement areas:	Yes
Security incidents are reported on-site	Yes
Presence of a complaints response mechanism on site?	Yes
Referral mechanism for GBV survivors present on-site	Yes
Child Protection referral pathway established and operational:	Yes
Availability of adequate lighting in the majority of communal points:	Yes, there is lighting but it is NOT adequate

NFI

Top 5 NFI needed but not accessible to IDPs in the site	
Top 1	Tarpaulins
Top 2	Items for sleeping (mats, blankets, Mosquito nets..etc)
Top 3	Hygiene products (for personal hygiene)
Top 4	Kitchen items
Top 5	Clothes

Has the camp/site received any kind of Shelter and NFI? **Yes**

Emergency/transitional Shelter	Sheltering tool kit	Tarpaulin	Blankets	Solar Lamp/Lighting	Sleeping Mats	Mosquito nets	Clothes
No	No	No	Yes	No	No	Yes	No

Education

Access to formal/informal education services at site:	Yes
Type of formal education accessible at site:	Primary
Distance to nearest Pre-primary education facility:	N/A
Distance to nearest primary education facility:	<1km
Distance to nearest secondary education facility:	N/A
number of School aged children for pre-primary	390
% of children at the site attending pre-primary school	N/A
Number of School aged children for Primary	925
% of children at the site attending primary school	0 to 25%
Number of School aged children for secondary schools	0
% of children at the site attending secondary school	N/A
Number of School aged children for Post-secondary schools	N/A
% of children at the site attending Post-secondary school	N/A
Presence of early childhood development activities.	No

Food & Nutrition**

** Distribution of food is on going across campsites to the affected population. For more information, please reach out to camp/site or district council for recent data/information.

INTERNATIONAL ORGANIZATION FOR MIGRATIONS (IOM)

Data Collection Techniques: Key informant interview with Camp Management Committees (CMCs) at the site and site level direct observation. Camp site data/information is updated every time once new rounds are made as such information provided here can rapidly change.

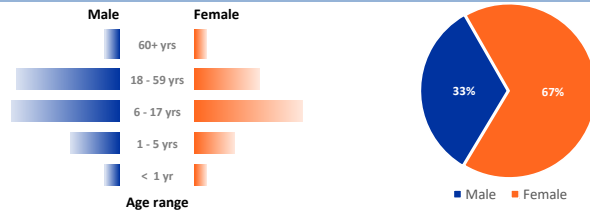
DISCLAIMER: The depiction and use of geographic names, and related data shown on spacial location and included in this report are not warranted to be error free nor do they imply judgment on the legal status of any territory, endorsement or acceptance of such boundaries by IOM.

Contact: KATSALA Lloyd: <https://dtm.iom.int/malawi>
For any information extracted from this document, whether cited, paraphrased or used in any way, the source must be indicated as follows:
Source: International Organization for Migration (IOM), [April, 2023], Displacement Tracking Matrix (DTM)

DTM Response to Tropical Cyclone Freddy is Supported by:



Site Overview	
Site ID:	MWI_FDY_039
GPS longitude:	35.2826634
GPS latitude:	-16.7563288
Approximate site start date:	15-Mar-23
Site type:	Collective Settlement/Centre
Accessibility:	Yes
SMC at site:	Yes
SMA at site:	No
Type of SMA:	N/A
District of Assessment:	Nsanje
TA of Assessment:	TA Tengani



Population & Demographics

2,870 IDPs **574** Households

Shelter

Most common type of shelter:	Tent
Living outside (no shelter):	50 - 75%
Living indoors (solid walls):	None
Living in makeshift/self-made shelter:	0 - 25%
Living in tents:	0 - 25%
Dwelling completely destroyed back home (# of HH):	472
Dwelling partially destroyed back home (# of HH):	102
Camp Management Committee received CCCM training:	No
Camp management committee makeup:	IDPs Only

Mobility

Names of the GVH/Wards where the majority IDP are coming:	Mgona
Names of the T/A(s) where the majority of the IDP are coming:	Tengani
Are the majority of IDPs intend to move out of the sites?	Yes
# of HH indicate that they want to return	574
Camp need for relocation	No

Needs and Challenges preventing the IDPs from returning	
Money for rental Payment	No
Shelter construction Materials	Yes
Daily upkeep for home use when return	No
Security threats at the place of origin	No
Livelihood Opportunity	No
Others	Yes

WASH

Availability of potable safe water source:	Yes
Availability of functional toilets:	Yes
Number of functioning toilets:	4
Average number of IDPs per functioning toilet:	718
Number of non-functioning toilets:	0
Separate male and female latrines:	Not reported
Separate male and female bathing areas:	No

Health

Availability of health service:	Yes
Is the site visited by health personnel?	Yes
Frequency of site visit by health personnel:	Monthly
Distance to nearest health centre facility:	Not reported
Three most prevalent health problems	
Cough and flue	Malaria
	Diarrhea

Communication

Main topic on which the community needs information on:	
Access To Services	<input type="checkbox"/>
Distribution	<input type="checkbox"/>
Registration	<input type="checkbox"/>
Shelter	<input checked="" type="checkbox"/>
Safety and Security	<input checked="" type="checkbox"/>
How to get information	<input checked="" type="checkbox"/>
Other Relief Assistance	<input type="checkbox"/>
Situation In Areas Of Origin	<input type="checkbox"/>
Other	<input type="checkbox"/>
None	<input type="checkbox"/>
Travel opportunities discussed within the community	Yes
Destination for discussed travel opportunities	Within the country
Region of destination:	Southern
District of destination:	Nsanje

Vulnerabilities

87 Pregnant women **115** Lactating mothers

Protection of Children, Women, and Other vulnerable groups

Security on-site/settlement areas:	Yes
Security incidents are reported on-site	Yes
Presence of a complaints response mechanism on site?	Yes
Referral mechanism for GBV survivors present on-site	Yes
Child Protection referral pathway established and operational:	Yes
Availability of adequate lighting in the majority of communal points:	No lighting

NFI

Top 5 NFI needed but not accessible to IDPs in the site	
Top 1	Items for sleeping (mats, blankets, Mosquito nets...etc)
Top 2	Kitchen items
Top 3	Tarpaulins
Top 4	Clothes
Top 5	Hygiene products (for personal hygiene)

Has the camp/site received any kind of Shelter and NFI? **Yes**

Emergency/transitional Shelter	Sheltering tool kit	Tarpaulin	Blankets	Solar Lamp/Lighting	Sleeping Mats	Mosquito nets	Clothes
No	No	No	No	No	No	Yes	Yes

Education

Access to formal/informal education services at site:	Yes
Type of formal education accessible at site:	Primary
Distance to nearest Pre-primary education facility:	N/A
Distance to nearest primary education facility:	<1km
Distance to nearest secondary education facility:	N/A
number of School aged children for pre-primary	487
% of children at the site attending pre-primary school	N/A
Number of School aged children for Primary	1233
% of children at the site attending primary school	50 to 75%
Number of School aged children for secondary schools	0
% of children at the site attending secondary school	N/A
Number of School aged children for Post-secondary schools	N/A
% of children at the site attending Post-secondary school	N/A
Presence of early childhood development activities.	No

Food & Nutrition**

** Distribution of food is on going across campsites to the affected population. For more information, please reach out to camp/site or district council for recent data/information.

INTERNATIONAL ORGANIZATION FOR MIGRATIONS (IOM)

Data Collection Techniques: Key informant interview with Camp Management Committees (CMCs) at the site and site level direct observation. Camp site data/information is updated every time once new rounds are made as such information provided here can rapidly change.

DISCLAIMER: The depiction and use of geographic names, and related data shown on spacial location and included in this report are not warranted to be error free nor do they imply judgment on the legal status of any territory, endorsement or acceptance of such boundaries by IOM.

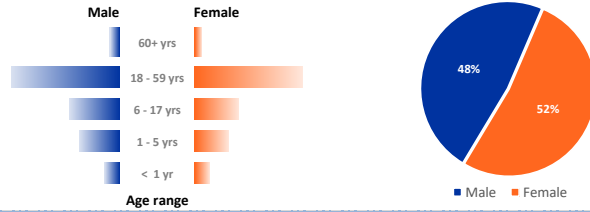
Contact: KATSALA Lloyd: <https://dtm.iom.int/malawi>

For any information extracted from this document, whether cited, paraphrased or used in any way, the source must be indicated as follows:

Source: International Organization for Migration (IOM), [April, 2023], Displacement Tracking Matrix (DTM)

DTM Response to Tropical Cyclone Freddy is Supported by:

Site Overview	
Site ID:	MWI_FDY_046
GPS longitude:	35.0581225
GPS latitude:	-16.2700509
Approximate site start date:	15-Mar-23
Site type:	Collective Settlement/Centre
Accessibility:	Yes
SMC at site:	Yes
SMA at site:	No
Type of SMA:	N/A
District of Assessment:	Chikwawa
TA of Assessment:	TA Mankhwira



Population & Demographics

3,546 IDPs
887 Households

Shelter

Most common type of shelter:	School
Living outside (no shelter):	None
Living indoors (solid walls):	75 - 100%
Living in makeshift/self-made shelter:	None
Living in tents:	None
Dwelling completely destroyed back home (# of HH):	750
Dwelling partially destroyed back home (# of HH):	137
Camp Management Committee received CCCM training:	No
Camp management committee makeup:	IDPs Only

Mobility

Names of the GVH/Wards where the majority IDP are coming:	Nantusi
Names of the T/A(s) where the majority of the IDP are coming:	Makhwira
Are the majority of IDPs intend to move out of the sites?	Yes
# of HH indicate that they want to return	650
Camp need for relocation	Yes

Needs and Challenges preventing the IDPs from returning	
Money for rental Payment	No
Shelter construction Materials	Yes
Daily upkeep for home use when return	Yes
Security threats at the place of origin	No
Livelihood Opportunity	Yes
Others	Yes

WASH

Availability of potable safe water source:	Yes
Availability of functional toilets:	Yes
Number of functioning toilets:	16
Average number of IDPs per functioning toilet:	222
Number of non-functioning toilets:	0
Separate male and female latrines:	Not reported
Separate male and female bathing areas:	No

Health

Availability of health service:	Yes
Is the site visited by health personnel?	Yes
Frequency of site visit by health personnel:	Twice or more per week.
Distance to nearest health centre facility:	Not reported

Three most prevalent health problems		
Diarrhea	Other	None

Communication

Main topic on which the community needs information on:

Access To Services	<input type="checkbox"/>
Distribution	<input type="checkbox"/>
Registration	<input type="checkbox"/>
Shelter	<input checked="" type="checkbox"/>
Safety and Security	<input type="checkbox"/>
How to get information	<input type="checkbox"/>
Other Relief Assistance	<input checked="" type="checkbox"/>
Situation In Areas Of Origin	<input checked="" type="checkbox"/>
Other	<input checked="" type="checkbox"/>
None	<input type="checkbox"/>

Travel opportunities discussed within the community	No
Destination for discussed travel opportunities	N/A
Region of destination:	N/A
District of destination:	N/A

Vulnerabilities

57 Pregnant women
239 Lactating mothers

Protection of Children, Women, and Other vulnerable groups

Security on-site/settlement areas:	Yes
Security incidents are reported on-site	No
Presence of a complaints response mechanism on site?	Yes
Referral mechanism for GBV survivors present on-site	Yes
Child Protection referral pathway established and operational:	Yes
Availability of adequate lighting in the majority of communal points:	No lighting

NFI

Top 5 NFI needed but not accessible to IDPs in the site	
Top 1	Emergency/Transitional shelter
Top 2	Kitchen items
Top 3	Tarpaulins
Top 4	Clothes
Top 5	Others

Has the camp/site received any kind of Shelter and NFI? No

Emergency/transitional Shelter	Sheltering tool kit	Tarpaulin	Blankets	Solar Lamp/Lighting	Sleeping Mats	Mosquito nets	Clothes
N/A	N/A	N/A	N/A	N/A	N/A	N/A	N/A

Education

Access to formal/informal education services at site:	Yes
Type of formal education accessible at site:	Pre-primary
Distance to nearest Pre-primary education facility:	<1km
Distance to nearest primary education facility:	<1km
Distance to nearest secondary education facility:	N/A
number of School aged children for pre-primary	606
% of children at the site attending pre-primary school	0 to 25%
Number of School aged children for Primary	776
% of children at the site attending primary school	0 to 25%
Number of School aged children for secondary schools	176
% of children at the site attending secondary school	N/A
Number of School aged children for Post-secondary schools	N/A
% of children at the site attending Post-secondary school	None
Presence of early childhood development activities.	Yes

Food & Nutrition**

** Distribution of food is on going across campsites to the affected population. For more information, please reach out to camp/site or district council for recent data/information.

INTERNATIONAL ORGANIZATION FOR MIGRATIONS (IOM)

Data Collection Techniques: Key informant interview with Camp Management Committees (CMCs) at the site and site level direct observation. Camp site data/information is updated every time once new rounds are made as such information provided here can rapidly change.

DISCLAIMER: The depiction and use of geographic names, and related data shown on spacial location and included in this report are not warranted to be error free nor do they imply judgment on the legal status of any territory, endorsement or acceptance of such boundaries by IOM.

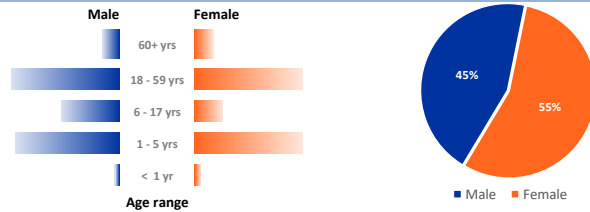
Contact: KATSALA Lloyd: <https://dtm.iom.int/malawi>

For any information extracted from this document, whether cited, paraphrased or used in any way, the source must be indicated as follows:

Source: International Organization for Migration (IOM), [April, 2023], Displacement Tracking Matrix (DTM)

DTM Response to Tropical Cyclone Freddy is Supported by:

Site Overview	
Site ID:	MWI_FDY_151
GPS longitude:	34.8825828
GPS latitude:	-16.0803513
Approximate site start date:	15-Mar-23
Site type:	Collective Settlement/Centre
Accessibility:	Yes
SMC at site:	Yes
SMA at site:	No
Type of SMA:	N/A
District of Assessment:	Chikwawa
TA of Assessment:	TA Maseya



Population & Demographics

157 IDPs
51 Households

Shelter

Most common type of shelter:	Cbcb structures
Living outside (no shelter):	None
Living indoors (solid walls):	(75-100)%
Living in makeshift/self-made shelter:	None
Living in tents:	None
Dwelling completely destroyed back home (# of HH):	0
Dwelling partially destroyed back home (# of HH):	51
Camp Management Committee received CCCM training:	No
Camp management committee makeup:	IDPs Only

Mobility

Names of the GVH/Wards where the majority IDP are coming:	Joseph and Mwazika
Names of the T/A(s) where the majority of the IDP are coming:	Maseya
Are the majority of IDPs intend to move out of the sites?	Yes
# of HH indicate that they want to return	51
Camp need for relocation	No

Needs and Challenges preventing the IDPs from returning	
Money for rental Payment	No
Shelter construction Materials	Yes
Daily upkeep for home use when return	Yes
Security threats at the place of origin	No
Livelihood Opportunity	Yes
Others	No

WASH

Availability of potable safe water source:	Yes
Availability of functional toilets:	Yes
Number of functioning toilets:	7
Average number of IDPs per functioning toilet:	22
Number of non-functioning toilets:	0
Separate male and female latrines:	Not reported
Separate male and female bathing areas:	No

Health

Availability of health service:	Irregular
Is the site visited by health personnel?	Yes
Frequency of site visit by health personnel:	Weekly
Distance to nearest health centre facility:	Not reported
Three most prevalent health problems	
Malaria	Diarrhea
	Cough and flu

Communication

Main topic on which the community needs information on:

Access To Services	<input type="checkbox"/>
Distribution	<input type="checkbox"/>
Registration	<input type="checkbox"/>
Shelter	<input checked="" type="checkbox"/>
Safety and Security	<input type="checkbox"/>
How to get information	<input type="checkbox"/>
Other Relief Assistance	<input checked="" type="checkbox"/>
Situation In Areas Of Origin	<input checked="" type="checkbox"/>
Other	<input checked="" type="checkbox"/>
None	<input type="checkbox"/>
Travel opportunities discussed within the community	No
Destination for discussed travel opportunities	N/A
Region of destination:	N/A
District of destination:	N/A

Vulnerabilities

3 Pregnant women
13 Lactating mothers

Protection of Children, Women, and Other vulnerable groups

Security on-site/settlement areas:	Yes
Security incidents are reported on-site	No
Presence of a complaints response mechanism on site?	Yes
Referral mechanism for GBV survivors present on-site	Yes
Child Protection referral pathway established and operational:	Yes
Availability of adequate lighting in the majority of communal points:	No lighting

NFI

Top 5 NFI needed but not accessible to IDPs in the site	
Top 1	Items for sleeping (mats, blankets, Mosquito nets...etc)
Top 2	Closed containers to transport and/or store water
Top 3	Tarpaulins
Top 4	Kitchen items
Top 5	Hygiene products (for personal hygiene)

Has the camp/site received any kind of Shelter and NFI? No

Emergency/transitional Shelter	Sheltering tool kit	Tarpaulin	Blankets	Solar Lamp/Lighting	Sleeping Mats	Mosquito nets	Clothes
No	No	No	No	No	No	No	No

Education

Access to formal/informal education services at site:	Yes
Type of formal education accessible at site:	Primary
Distance to nearest Pre-primary education facility:	N/A
Distance to nearest primary education facility:	<1km
Distance to nearest secondary education facility:	N/A
number of School aged children for pre-primary	0
% of children at the site attending pre-primary school	None
Number of School aged children for Primary	17
% of children at the site attending primary school	50 to 75%
Number of School aged children for secondary schools	0
% of children at the site attending secondary school	None
Number of School aged children for Post-secondary schools	0
% of children at the site attending Post-secondary school	None
Presence of early childhood development activities.	No

Food & Nutrition**

** Distribution of food is on going across campsites to the affected population. For more information, please reach out to camp/site or district council for recent data/information.

INTERNATIONAL ORGANIZATION FOR MIGRATIONS (IOM)

Data Collection Techniques: Key informant interview with Camp Management Committees (CMCs) at the site and site level direct observation. Camp site data/information is updated every time once new rounds are made as such information provided here can rapidly change.

DISCLAIMER: The depiction and use of geographic names, and related data shown on spacial location and included in this report are not warranted to be error free nor do they imply judgment on the legal status of any territory, endorsement or acceptance of such boundaries by IOM.

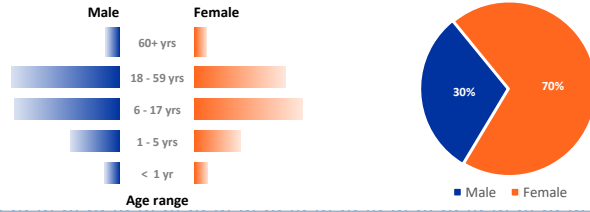
Contact: KATSALA Lloyd: <https://dtm.iom.int/malawi>

For any information extracted from this document, whether cited, paraphrased or used in any way, the source must be indicated as follows:

Source: International Organization for Migration (IOM), [April, 2023], Displacement Tracking Matrix (DTM)

DTM Response to Tropical Cyclone Freddy is Supported by:

Site Overview	
Site ID:	MWI_FDY_154
GPS longitude:	35.2553659
GPS latitude:	-16.9171956
Approximate site start date:	15-Mar-23
Site type:	Collective Settlement/Centre
Accessibility:	Yes
SMC at site:	Yes
SMA at site:	No
Type of SMA:	N/A
District of Assessment:	Nsanje
TA of Assessment:	TA Malemia



Population & Demographics

2,775 IDPs
450 Households

Shelter

Most common type of shelter:	Tent
Living outside (no shelter):	50 to 75%
Living indoors (solid walls):	None
Living in makeshift/self-made shelter:	None
Living in tents:	0 - 25%
Dwelling completely destroyed back home (# of HH):	450
Dwelling partially destroyed back home (# of HH):	0
Camp Management Committee received CCCM training:	No
Camp management committee makeup:	IDPs Only

Mobility

Names of the GVH/Wards where the majority IDP are coming:	Mpomba Mphenzi
Names of the T/A(s) where the majority of the IDP are coming:	Malemia
Are the majority of IDPs intend to move out of the sites?	Yes
# of HH indicate that they want to return	450
Camp need for relocation	No

Needs and Challenges preventing the IDPs from returning

Money for rental Payment	No
Shelter construction Materials	Yes
Daily upkeep for home use when return	Yes
Security threats at the place of origin	No
Livelihood Opportunity	No
Others	No

WASH

Availability of potable safe water source:	Yes
Availability of functional toilets:	Yes
Number of functioning toilets:	7
Average number of IDPs per functioning toilet:	396
Number of non-functioning toilets:	8
Separate male and female latrines:	Not reported
Separate male and female bathing areas:	Yes

Health

Availability of health service:	Irregular	
Is the site visited by health personnel?	Yes	
Frequency of site visit by health personnel:	Weekly	
Distance to nearest health centre facility:	Not reported	
Three most prevalent health problems		
Malaria	Cough and flue	Pneumonia

Communication

Main topic on which the community needs information on:

Access To Services	<input type="checkbox"/>
Distribution	<input type="checkbox"/>
Registration	<input type="checkbox"/>
Shelter	<input checked="" type="checkbox"/>
Safety and Security	<input checked="" type="checkbox"/>
How to get information	<input checked="" type="checkbox"/>
Other Relief Assistance	<input type="checkbox"/>
Situation In Areas Of Origin	<input type="checkbox"/>
Other	<input type="checkbox"/>
None	<input type="checkbox"/>

Travel opportunities discussed within the community	Yes
Destination for discussed travel opportunities	Within the country
Region of destination:	Southern
District of destination:	Nsanje

Vulnerabilities

42 Pregnant women
131 Lactating mothers

Protection of Children, Women, and Other vulnerable groups

Security on-site/settlement areas:	Yes
Security incidents are reported on-site	Yes
Presence of a complaints response mechanism on site?	Yes
Referral mechanism for GBV survivors present on-site	Yes
Child Protection referral pathway established and operational:	Yes
Availability of adequate lighting in the majority of communal points:	Yes, there is lighting but it is NOT adequate

NFI

Top 5 NFI needed but not accessible to IDPs in the site	
Top 1	Hygiene products (for personal hygiene)
Top 2	Kitchen items
Top 3	Tarpaulins
Top 4	Clothes
Top 5	Items for sleeping (mats, blankets, Mosquito nets...etc)

Has the camp/site received any kind of Shelter and NFI? **Yes**

Emergency/transitional Shelter	Sheltering tool kit	Tarpaulin	Blankets	Solar Lamp/Lighting	Sleeping Mats	Mosquito nets	Clothes
No	No	No	Yes	No	No	Yes	Yes

Education

Access to formal/informal education services at site:	Yes
Type of formal education accessible at site:	Primary
Distance to nearest Pre-primary education facility:	N/A
Distance to nearest primary education facility:	<1km
Distance to nearest secondary education facility:	N/A
number of School aged children for pre-primary	0
% of children at the site attending pre-primary school	None
Number of School aged children for Primary	320
% of children at the site attending primary school	25 to 50%
Number of School aged children for secondary schools	0
% of children at the site attending secondary school	None
Number of School aged children for Post-secondary schools	0
% of children at the site attending Post-secondary school	None
Presence of early childhood development activities.	No

Food & Nutrition**

** Distribution of food is on going across campsites to the affected population. For more information, please reach out to camp/site or district council for recent data/information.

INTERNATIONAL ORGANIZATION FOR MIGRATIONS (IOM)

Data Collection Techniques: Key informant interview with Camp Management Committees (CMCs) at the site and site level direct observation. Camp site data/information is updated every time once new rounds are made as such information provided here can rapidly change.

DISCLAIMER: The depiction and use of geographic names, and related data shown on spacial location and included in this report are not warranted to be error free nor do they imply judgment on the legal status of any territory, endorsement or acceptance of such boundaries by IOM.

Contact: KATSALA Lloyd: <https://dtm.iom.int/malawi>

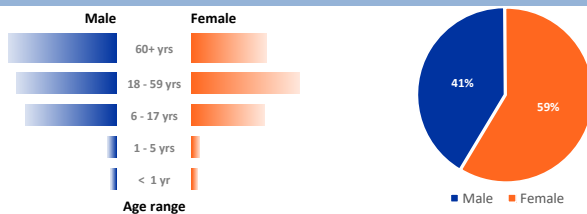
For any information extracted from this document, whether cited, paraphrased or used in any way, the source must be indicated as follows:

Source: International Organization for Migration (IOM), [April, 2023], Displacement Tracking Matrix (DTM)

DTM Response to Tropical Cyclone Freddy is Supported by:



Site Overview	
Site ID:	MWI_FDY_022
GPS longitude:	35.060003
GPS latitude:	-16.3062744
Approximate site start date:	15-Mar-23
Site type:	Collective Settlement/Centre
Accessibility:	Yes
SMC at site:	Yes
SMA at site:	Yes
Type of SMA:	Red Cross volunteer
District of Assessment:	Chikwawa
TA of Assessment:	TA Mankhwira



Population & Demographics

3,772 IDPs
943 Households

Vulnerabilities

41 Pregnant women
114 Lactating mothers

Shelter

Most common type of shelter:	Cbcc structures e. g. Feeding shelter
Living outside (no shelter):	0 - 25%
Living indoors (solid walls):	50 - 75%
Living in makeshift/self-made shelter:	None
Living in tents:	None
Dwelling completely destroyed back home (# of HH):	671
Dwelling partially destroyed back home (# of HH):	272
Camp Management Committee received CCCM training:	No
Camp management committee makeup:	IDPs Only

Protection of Children, Women, and Other vulnerable groups

Security on-site/settlement areas:	Yes
Security incidents are reported on-site:	No
Presence of a complaints response mechanism on site?	Yes
Referral mechanism for GBV survivors present on-site:	Yes
Child Protection referral pathway established and operational:	Yes
Availability of adequate lighting in the majority of communal points:	No lighting

Mobility

Names of the GVH/Wards where the majority IDP are coming:	Gvhs Mpama and Matimati
Names of the T/A(s) where the majority of the IDP are coming:	Makhwira
Are the majority of IDPs intend to move out of the sites?	Yes
# of HH indicate that they want to return	943
Camp need for relocation	Yes

NFI

Top 5 NFI needed but not accessible to IDPs in the site	
Top 1	Emergency/Transitional shelter
Top 2	Kitchen items
Top 3	Items for sleeping (mats, blankets, Mosquito nets..etc)
Top 4	Clothes
Top 5	Hygiene products (for personal hygiene)

Has the camp/site received any kind of Shelter and NFI?								Yes
Emergency/transitional Shelter	Sheltering tool kit	Tarpaulin	Blankets	Solar Lamp/Lighting	Sleeping Mats	Mosquito nets	Clothes	
No	No	No	Yes	No	Yes	Yes	No	

Needs and Challenges preventing the IDPs from returning	
Money for rental Payment	No
Shelter construction Materials	Yes
Daily upkeep for home use when return	Yes
Security threats at the place of origin	No
Livelihood Opportunity	Yes
Others	No

WASH

Availability of potable safe water source:	Yes
Availability of functional toilets:	Yes
Number of functioning toilets:	10
Average number of IDPs per functioning toilet:	377
Number of non-functioning toilets:	0
Separate male and female latrines:	Not reported
Separate male and female bathing areas:	No

Education

Access to formal/informal education services at site:	Yes
Type of formal education accessible at site:	Primary
Distance to nearest Pre-primary education facility:	N/A
Distance to nearest primary education facility:	<1km
Distance to nearest secondary education facility:	N/A
number of School aged children for pre-primary	111
% of children at the site attending pre-primary school	N/A
Number of School aged children for Primary	1048
% of children at the site attending primary school	50 to 75%
Number of School aged children for secondary schools	283
% of children at the site attending secondary school	N/A
Number of School aged children for Post-secondary schools	N/A
% of children at the site attending Post-secondary school	N/A
Presence of early childhood development activities.	No

Health

Availability of health service:	Yes	
Is the site visited by health personnel?	Yes	
Frequency of site visit by health personnel:	Twice or more per week.	
Distance to nearest health centre facility:	Not reported	
Three most prevalent health problems		
Cough and flue	Diarrhea	Other

Communication

Main topic on which the community needs information on:	
Access To Services	<input type="checkbox"/>
Distribution	<input type="checkbox"/>
Registration	<input type="checkbox"/>
Shelter	<input checked="" type="checkbox"/>
Safety and Security	<input type="checkbox"/>
How to get information	<input type="checkbox"/>
Other Relief Assistance	<input checked="" type="checkbox"/>
Situation In Areas Of Origin	<input type="checkbox"/>
Other	<input checked="" type="checkbox"/>
None	<input type="checkbox"/>
Travel opportunities discussed within the community	No
Destination for discussed travel opportunities	N/A
Region of destination:	N/A
District of destination:	N/A

Food & Nutrition**

** Distribution of food is on going across campsites to the affected population. For more information, please reach out to camp/site or district council for recent data/information.

INTERNATIONAL ORGANIZATION FOR MIGRATIONS (IOM)

Data Collection Techniques: Key informant interview with Camp Management Committees (CMCs) at the site and site level direct observation. Camp site data/information is updated every time once new rounds are made as such information provided here can rapidly change.

DISCLAIMER: The depiction and use of geographic names, and related data shown on spacial location and included in this report are not warranted to be error free nor do they imply judgment on the legal status of any territory, endorsement or acceptance of such boundaries by IOM.

Contact: KATSALA Lloyd: <https://dtm.iom.int/malawi>

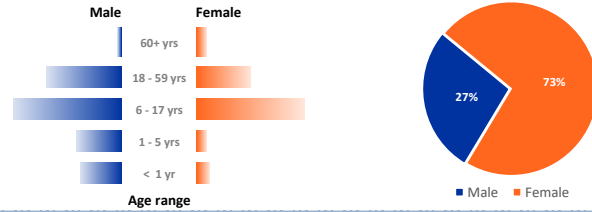
For any information extracted from this document, whether cited, paraphrased or used in any way, the source must be indicated as follows:

Source: International Organization for Migration (IOM), [April, 2023], Displacement Tracking Matrix (DTM)

DTM Response to Tropical Cyclone Freddy is Supported by:



Site Overview	
Site ID:	MWI_FDY_106
GPS longitude:	35.0263677
GPS latitude:	-15.8564743
Approximate site start date:	15-Mar-23
Site type:	Camp/Site
Accessibility:	Yes
SMC at site:	Yes
SMA at site:	No
Type of SMA:	N/A
District of Assessment:	Blantyre
TA of Assessment:	TA Somba



Population & Demographics

267 IDPs **79** Households

Shelter

Most common type of shelter:	School
Living outside (no shelter):	None
Living indoors (solid walls):	75 - 100%
Living in makeshift/self-made shelter:	None
Living in tents:	None
Dwelling completely destroyed back home (# of HH):	79
Dwelling partially destroyed back home (# of HH):	0
Camp Management Committee received CCCM training:	No
Camp management committee makeup:	Both IDPs and Non-IDPs

Mobility

Names of the GVH/Wards where the majority IDP are coming: **Somba 1**

Names of the T/A(s) where the majority of the IDP are coming: **Somba**

Are the majority of IDPs intend to move out of the sites? **Yes**

of HH indicate that they want to return **79**

Camp need for relocation **No**

Needs and Challenges preventing the IDPs from returning	
Money for rental Payment	Yes
Shelter construction Materials	Yes
Daily upkeep for home use when return	Yes
Security threats at the place of origin	No
Livelihood Opportunity	Yes
Others	No

WASH

Availability of potable safe water source:	Yes
Availability of functional toilets:	Yes
Number of functioning toilets:	6
Average number of IDPs per functioning toilet:	45
Number of non-functioning toilets:	0
Separate male and female latrines:	Not reported
Separate male and female bathing areas:	Yes

Health

Availability of health service:	Yes	
Is the site visited by health personnel?	Yes	
Frequency of site visit by health personnel:	Weekly	
Distance to nearest health centre facility:	Not reported	
Three most prevalent health problems		
Malaria	Cough and flue	None

Communication

Main topic on which the community needs information on:

Access To Services	<input checked="" type="checkbox"/>
Distribution	<input checked="" type="checkbox"/>
Registration	<input type="checkbox"/>
Shelter	<input type="checkbox"/>
Safety and Security	<input type="checkbox"/>
How to get information	<input type="checkbox"/>
Other Relief Assistance	<input checked="" type="checkbox"/>
Situation In Areas Of Origin	<input type="checkbox"/>
Other	<input type="checkbox"/>
None	<input type="checkbox"/>

Travel opportunities discussed within the community **No**

Destination for discussed travel opportunities **N/A**

Region of destination: **N/A**

District of destination: **N/A**

Vulnerabilities

9 Pregnant women **15** Lactating mothers

Protection of Children, Women, and Other vulnerable groups

Security on-site/settlement areas:	No
Security incidents are reported on-site	No
Presence of a complaints response mechanism on site?	Yes
Referral mechanism for GBV survivors present on-site	Yes
Child Protection referral pathway established and operational:	Yes
Availability of adequate lighting in the majority of communal points:	No lighting

NFI

Top 5 NFI needed but not accessible to IDPs in the site	
Top 1	Emergency/Transitional shelter
Top 2	Tarpaulins
Top 3	Kitchen items
Top 4	Clothes
Top 5	Closed containers to transport and/or store water

Has the camp/site received any kind of Shelter and NFI? **Yes**

Emergency/transitional Shelter	Sheltering tool kit	Tarpaulin	Blankets	Solar Lamp/Lighting	Sleeping Mats	Mosquito nets	Clothes
No	No	No	Yes	No	No	No	Yes

Education

Access to formal/informal education services at site:	Yes
Type of formal education accessible at site:	Primary
Distance to nearest Pre-primary education facility:	N/A
Distance to nearest primary education facility:	<1km
Distance to nearest secondary education facility:	N/A
number of School aged children for pre-primary	22
% of children at the site attending pre-primary school	N/A
Number of School aged children for Primary	136
% of children at the site attending primary school	75 to 100%
Number of School aged children for secondary schools	0
% of children at the site attending secondary school	N/A
Number of School aged children for Post-secondary schools	N/A
% of children at the site attending Post-secondary school	N/A
Presence of early childhood development activities.	No

Food & Nutrition**

** Distribution of food is on going across campsites to the affected population. For more information, please reach out to camp/site or district council for recent data/information.

INTERNATIONAL ORGANIZATION FOR MIGRATIONS (IOM)

Data Collection Techniques: Key informant interview with Camp Management Committees (CMCs) at the site and site level direct observation. Camp site data/information is updated every time once new rounds are made as such information provided here can rapidly change.

DISCLAIMER: The depiction and use of geographic names, and related data shown on spacial location and included in this report are not warranted to be error free nor do they imply judgment on the legal status of any territory, endorsement or acceptance of such boundaries by IOM.

Contact: KATSALA Lloyd: <https://dtm.iom.int/malawi>

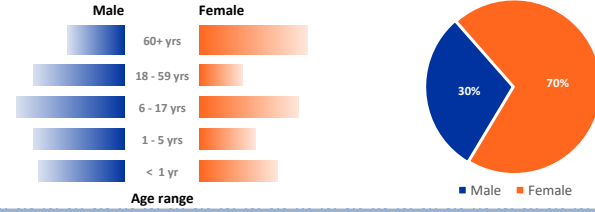
For any information extracted from this document, whether cited, paraphrased or used in any way, the source must be indicated as follows:

Source: International Organization for Migration (IOM), [April, 2023], Displacement Tracking Matrix (DTM)

DTM Response to Tropical Cyclone Freddy is Supported by:



Site Overview	
Site ID:	MWI_FDY_041
GPS longitude:	34.9992903
GPS latitude:	-15.6837173
Approximate site start date:	15-Mar-23
Site type:	Host Communities
Accessibility:	Yes
SMC at site:	Yes
SMA at site:	Yes
Type of SMA:	Individual/Private
District of Assessment:	Blantyre
TA of Assessment:	TA Kapeni



Population & Demographics

254 IDPs
120 Households

Shelter

Most common type of shelter:	Host Family House
Living outside (no shelter):	None
Living indoors (solid walls):	0 - 25%
Living in makeshift/self-made shelter:	50 - 75%
Living in tents:	None
Dwelling completely destroyed back home (# of HH):	70
Dwelling partially destroyed back home (# of HH):	50
Camp Management Committee received CCCM training:	Yes
Camp management committee makeup:	IDPs Only

Mobility

Names of the GVH/Wards where the majority IDP are coming:	Mpasuka
Names of the T/A(s) where the majority of the IDP are coming:	TA kapeni
Are the majority of IDPs intend to move out of the sites?	Yes
# of HH indicate that they want to return	120
Camp need for relocation	Yes

Needs and Challenges preventing the IDPs from returning	
Money for rental Payment	No
Shelter construction Materials	Yes
Daily upkeep for home use when return	No
Security threats at the place of origin	No
Livelihood Opportunity	No
Others	No

WASH

Availability of potable safe water source:	Yes
Availability of functional toilets:	Yes
Number of functioning toilets:	4
Average number of IDPs per functioning toilet:	64
Number of non-functioning toilets:	0
Separate male and female latrines:	Not reported
Separate male and female bathing areas:	Yes

Health

Availability of health service:	Yes
Is the site visited by health personnel?	Yes
Frequency of site visit by health personnel:	Once since the IDP site was established
Distance to nearest health centre facility:	Not reported
Three most prevalent health problems	
Malaria	Cough and flu
	Diarrhea

Communication

Main topic on which the community needs information on:

Access To Services	<input type="checkbox"/>
Distribution	<input type="checkbox"/>
Registration	<input type="checkbox"/>
Shelter	<input checked="" type="checkbox"/>
Safety and Security	<input type="checkbox"/>
How to get information	<input type="checkbox"/>
Other Relief Assistance	<input type="checkbox"/>
Situation In Areas Of Origin	<input type="checkbox"/>
Other	<input type="checkbox"/>
None	<input type="checkbox"/>

Travel opportunities discussed within the community	Yes
Destination for discussed travel opportunities	Within the country
Region of destination:	Southern
District of destination:	Blantyre

Vulnerabilities

15 Pregnant women
30 Lactating mothers

Protection of Children, Women, and Other vulnerable groups

Security on-site/settlement areas:	Yes
Security incidents are reported on-site	Yes
Presence of a complaints response mechanism on site?	Yes
Referral mechanism for GBV survivors present on-site	Yes
Child Protection referral pathway established and operational:	Yes
Availability of adequate lighting in the majority of communal points:	No lighting

NFI

Top 5 NFI needed but not accessible to IDPs in the site	
Top 1	Kitchen items
Top 2	Clothes
Top 3	Hygiene products (for personal hygiene)
Top 4	Items for sleeping (mats, blankets, Mosquito nets...etc)
Top 5	Emergency/Transitional shelter

Has the camp/site received any kind of Shelter and NFI? **Yes**

Emergency/transitional Shelter	Sheltering tool kit	Tarpaulin	Blankets	Solar Lamp/Lighting	Sleeping Mats	Mosquito nets	Clothes
No	No	No	No	No	No	Yes	No

Education

Access to formal/informal education services at site:	Yes
Type of formal education accessible at site:	Primary
Distance to nearest Pre-primary education facility:	N/A
Distance to nearest primary education facility:	<1km
Distance to nearest secondary education facility:	N/A
number of School aged children for pre-primary	42
% of children at the site attending pre-primary school	N/A
Number of School aged children for Primary	65
% of children at the site attending primary school	N/A
Number of School aged children for secondary schools	20
% of children at the site attending secondary school	N/A
Number of School aged children for Post-secondary schools	16
% of children at the site attending Post-secondary school	N/A
Presence of early childhood development activities.	Yes

Food & Nutrition**

** Distribution of food is on going across campsites to the affected population. For more information, please reach out to camp/site or district council for recent data/information.

INTERNATIONAL ORGANIZATION FOR MIGRATIONS (IOM)

Data Collection Techniques: Key informant interview with Camp Management Committees (CMCs) at the site and site level direct observation. Camp site data/information is updated every time once new rounds are made as such information provided here can rapidly change.

DISCLAIMER: The depiction and use of geographic names, and related data shown on spacial location and included in this report are not warranted to be error free nor do they imply judgment on the legal status of any territory, endorsement or acceptance of such boundaries by IOM.

Contact: KATSALA Lloyd: <https://dtm.iom.int/malawi>

For any information extracted from this document, whether cited, paraphrased or used in any way, the source must be indicated as follows:

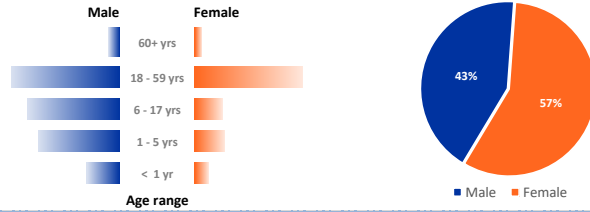
Source: International Organization for Migration (IOM), [April, 2023], Displacement Tracking Matrix (DTM)

DTM Response to Tropical Cyclone Freddy is Supported by:





Site Overview	
Site ID:	MWI_FDY_121
GPS longitude:	35.0731936
GPS latitude:	-15.6821235
Approximate site start date:	15-Mar-23
Site type:	Collective Settlement/Centre
Accessibility:	Yes
SMC at site:	No
SMA at site:	No
Type of SMA:	N/A
District of Assessment:	Blantyre
TA of Assessment:	TA Machinjiri



Population & Demographics

141 IDPs **38** Households

Shelter

Most common type of shelter:	School
Living outside (no shelter):	None
Living indoors (solid walls):	75 - 100%
Living in makeshift/self-made shelter:	None
Living in tents:	None
Dwelling completely destroyed back home (# of HH):	21
Dwelling partially destroyed back home (# of HH):	17
Camp Management Committee received CCCM training:	No
Camp management committee makeup:	Both IDPs and Non-IDPs

Mobility

Names of the GVH/Wards where the majority IDP are coming:	Ching'amba
Names of the T/A(s) where the majority of the IDP are coming:	Machinjiri
Are the majority of IDPs intend to move out of the sites?	Yes
# of HH indicate that they want to return	38
Camp need for relocation	No

Needs and Challenges preventing the IDPs from returning	
Money for rental Payment	No
Shelter construction Materials	Yes
Daily upkeep for home use when return	Yes
Security threats at the place of origin	No
Livelihood Opportunity	No
Others	No

WASH

Availability of potable safe water source:	Yes
Availability of functional toilets:	Yes
Number of functioning toilets:	8
Average number of IDPs per functioning toilet:	18
Number of non-functioning toilets:	4
Separate male and female latrines:	Not reported
Separate male and female bathing areas:	Yes

Health

Availability of health service:	No	
Is the site visited by health personnel?	No	
Frequency of site visit by health personnel:	Not applicable	
Distance to nearest health centre facility:	Not reported	
Three most prevalent health problems		
Malaria	Cough and flue	None

Communication

Main topic on which the community needs information on:

Access To Services	<input type="checkbox"/>
Distribution	<input checked="" type="checkbox"/>
Registration	<input checked="" type="checkbox"/>
Shelter	<input checked="" type="checkbox"/>
Safety and Security	<input type="checkbox"/>
How to get information	<input type="checkbox"/>
Other Relief Assistance	<input checked="" type="checkbox"/>
Situation In Areas Of Origin	<input type="checkbox"/>
Other	<input type="checkbox"/>
None	<input type="checkbox"/>
Travel opportunities discussed within the community	No
Destination for discussed travel opportunities	N/A
Region of destination:	N/A
District of destination:	N/A

Vulnerabilities

3 Pregnant women **10** Lactating mothers

Protection of Children, Women, and Other vulnerable groups

Security on-site/settlement areas:	Yes
Security incidents are reported on-site	No
Presence of a complaints response mechanism on site?	No
Referral mechanism for GBV survivors present on-site	No
Child Protection referral pathway established and operational:	No
Availability of adequate lighting in the majority of communal points:	No lighting

NFI

Top 5 NFI needed but not accessible to IDPs in the site	
Top 1	Emergency/Transitional shelter
Top 2	Kitchen items
Top 3	Items for sleeping (mats, blankets, Mosquito nets..etc)
Top 4	Hygiene products (for personal hygiene)
Top 5	Clothes

Has the camp/site received any kind of Shelter and NFI? No

Emergency/transitional Shelter	Sheltering tool kit	Tarpaulin	Blankets	Solar Lamp/Lighting	Sleeping Mats	Mosquito nets	Clothes
N/A	N/A	N/A	N/A	N/A	N/A	N/A	N/A

Education

Access to formal/informal education services at site:	No
Type of formal education accessible at site:	None
Distance to nearest Pre-primary education facility:	N/A
Distance to nearest primary education facility:	N/A
Distance to nearest secondary education facility:	N/A
number of School aged children for pre-primary	28
% of children at the site attending pre-primary school	N/A
Number of School aged children for Primary	29
% of children at the site attending primary school	N/A
Number of School aged children for secondary schools	N/A
% of children at the site attending secondary school	N/A
Number of School aged children for Post-secondary schools	N/A
% of children at the site attending Post-secondary school	N/A
Presence of early childhood development activities.	No

Food & Nutrition**

** Distribution of food is on going across campsites to the affected population. For more information, please reach out to camp/site or district council for recent data/information.

INTERNATIONAL ORGANIZATION FOR MIGRATIONS (IOM)

Data Collection Techniques: Key informant interview with Camp Management Committees (CMCs) at the site and site level direct observation. Camp site data/information is updated every time once new rounds are made as such information provided here can rapidly change.

DISCLAIMER: The depiction and use of geographic names, and related data shown on spacial location and included in this report are not warranted to be error free nor do they imply judgment on the legal status of any territory, endorsement or acceptance of such boundaries by IOM.

Contact: KATSALA Lloyd: <https://dtm.iom.int/malawi>

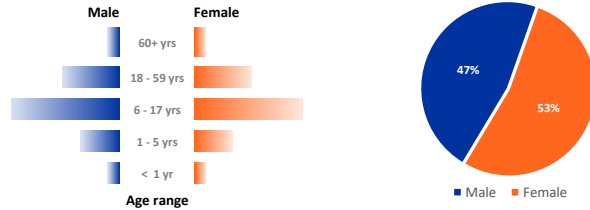
For any information extracted from this document, whether cited, paraphrased or used in any way, the source must be indicated as follows:

Source: International Organization for Migration (IOM), [April, 2023], Displacement Tracking Matrix (DTM)

DTM Response to Tropical Cyclone Freddy is Supported by:



Site Overview	
Site ID:	MWI_FDY_096
GPS longitude:	35.2150955
GPS latitude:	-16.9700192
Approximate site start date:	15-Mar-23
Site type:	Collective Settlement/Centre
Accessibility:	Yes
SMC at site:	Yes
SMA at site:	No
Type of SMA:	N/A
District of Assessment:	Nsanje
TA of Assessment:	TA Ngabu



Population & Demographics

1,026 IDPs
206 Households

Shelter

Most common type of shelter:	CBCC
Living outside (no shelter):	50 - 75%
Living indoors (solid walls):	None
Living in makeshift/self-made shelter:	0 - 25%
Living in tents:	None
Dwelling completely destroyed back home (# of HH):	47
Dwelling partially destroyed back home (# of HH):	159
Camp Management Committee received CCCM training:	No
Camp management committee makeup:	IDPs Only

Mobility

Names of the GVH/Wards where the majority IDP are coming:	Malekeza Kaudzu
Names of the T/A(s) where the majority of the IDP are coming:	Ngabu
Are the majority of IDPs intend to move out of the sites?	Yes
# of HH indicate that they want to return	206
Camp need for relocation	No

Needs and Challenges preventing the IDPs from returning	
Money for rental Payment	No
Shelter construction Materials	Yes
Daily upkeep for home use when return	Yes
Security threats at the place of origin	No
Livelihood Opportunity	No
Others	Yes

WASH

Availability of potable safe water source:	Yes
Availability of functional toilets:	Yes
Number of functioning toilets:	2
Average number of IDPs per functioning toilet:	513
Number of non-functioning toilets:	2
Separate male and female latrines:	Not reported
Separate male and female bathing areas:	No

Health

Availability of health service:	Yes
Is the site visited by health personnel?	Yes
Frequency of site visit by health personnel:	Monthly
Distance to nearest health centre facility:	Not reported
Three most prevalent health problems	
Malaria	Cough and flue
	Diarrhea

Communication

Main topic on which the community needs information on:	
Access To Services	<input type="checkbox"/>
Distribution	<input type="checkbox"/>
Registration	<input type="checkbox"/>
Shelter	<input checked="" type="checkbox"/>
Safety and Security	<input checked="" type="checkbox"/>
How to get information	<input checked="" type="checkbox"/>
Other Relief Assistance	<input type="checkbox"/>
Situation In Areas Of Origin	<input type="checkbox"/>
Other	<input type="checkbox"/>
None	<input type="checkbox"/>
Travel opportunities discussed within the community	Yes
Destination for discussed travel opportunities	Within the country
Region of destination:	Southern
District of destination:	Nsanje

Vulnerabilities

30 Pregnant women
60 Lactating mothers

Protection of Children, Women, and Other vulnerable groups

Security on-site/settlement areas:	Yes
Security incidents are reported on-site	Yes
Presence of a complaints response mechanism on site?	Yes
Referral mechanism for GBV survivors present on-site	Yes
Child Protection referral pathway established and operational:	Yes
Availability of adequate lighting in the majority of communal points:	No lighting

NFI

Top 5 NFI needed but not accessible to IDPs in the site	
Top 1	Tarpaulins
Top 2	Hygiene products (for personal hygiene)
Top 3	Kitchen items
Top 4	Items for sleeping (mats, blankets, Mosquito nets...etc)
Top 5	Clothes

Has the camp/site received any kind of Shelter and NFI? **Yes**

Emergency/transitional Shelter	Sheltering tool kit	Tarpaulin	Blankets	Solar Lamp/Lighting	Sleeping Mats	Mosquito nets	Clothes
No	No	No	No	No	No	Yes	No

Education

Access to formal/informal education services at site:	Yes
Type of formal education accessible at site:	Primary
Distance to nearest Pre-primary education facility:	N/A
Distance to nearest primary education facility:	<1km
Distance to nearest secondary education facility:	N/A
number of School aged children for pre-primary	173
% of children at the site attending pre-primary school	N/A
Number of School aged children for Primary	492
% of children at the site attending primary school	25 to 50%
Number of School aged children for secondary schools	0
% of children at the site attending secondary school	N/A
Number of School aged children for Post-secondary schools	N/A
% of children at the site attending Post-secondary school	N/A
Presence of early childhood development activities.	No

Food & Nutrition**

** Distribution of food is on going across campsites to the affected population. For more information, please reach out to camp/site or district council for recent data/information.

INTERNATIONAL ORGANIZATION FOR MIGRATIONS (IOM)

Data Collection Techniques: Key informant interview with Camp Management Committees (CMCs) at the site and site level direct observation. Camp site data/information is updated every time once new rounds are made as such information provided here can rapidly change.

DISCLAIMER: The depiction and use of geographic names, and related data shown on spacial location and included in this report are not warranted to be error free nor do they imply judgment on the legal status of any territory, endorsement or acceptance of such boundaries by IOM.

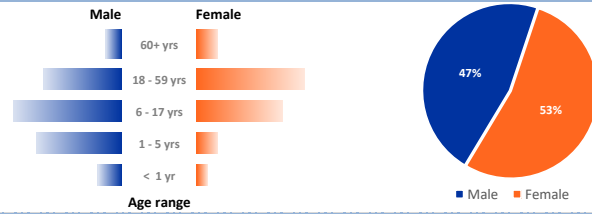
Contact: KATSALA Lloyd: <https://dtm.iom.int/malawi>

For any information extracted from this document, whether cited, paraphrased or used in any way, the source must be indicated as follows:

Source: International Organization for Migration (IOM), [April, 2023], Displacement Tracking Matrix (DTM)

DTM Response to Tropical Cyclone Freddy is Supported by:

Site Overview	
Site ID:	MWI_FDY_050
GPS longitude:	35.1180306
GPS latitude:	-15.6509457
Approximate site start date:	15-Mar-23
Site type:	Host Communities
Accessibility:	Yes
SMC at site:	No
SMA at site:	No
Type of SMA:	N/A
District of Assessment:	Blantyre
TA of Assessment:	TA Machinjiri



Population & Demographics

86 IDPs **40** Households

Shelter	
Most common type of shelter:	School
Living outside (no shelter):	None
Living indoors (solid walls):	75 - 100%
Living in makeshift/self-made shelter:	None
Living in tents:	None
Dwelling completely destroyed back home (# of HH):	20
Dwelling partially destroyed back home (# of HH):	20
Camp Management Committee received CCCM training:	No
Camp management committee makeup:	Both IDPs and Non-IDPs

Mobility	
Names of the GVH/Wards where the majority IDP are coming:	Masaka
Names of the T/A(s) where the majority of the IDP are coming:	Machinjiri
Are the majority of IDPs intend to move out of the sites?	Yes
# of HH indicate that they want to return	40
Camp need for relocation	Yes

Needs and Challenges preventing the IDPs from returning	
Money for rental Payment	No
Shelter construction Materials	Yes
Daily upkeep for home use when return	Yes
Security threats at the place of origin	No
Livelihood Opportunity	No
Others	No

WASH	
Availability of potable safe water source:	Yes
Availability of functional toilets:	Yes
Number of functioning toilets:	6
Average number of IDPs per functioning toilet:	14
Number of non-functioning toilets:	0
Separate male and female latrines:	Not reported
Separate male and female bathing areas:	Yes

Health	
Availability of health service:	No
Is the site visited by health personnel?	No
Frequency of site visit by health personnel:	Not applicable
Distance to nearest health centre facility:	Not reported
Three most prevalent health problems	
Malaria	Cough and flue
	Pneumonia

Communication	
Main topic on which the community needs information on:	
Access To Services	<input type="checkbox"/>
Distribution	<input checked="" type="checkbox"/>
Registration	<input type="checkbox"/>
Shelter	<input checked="" type="checkbox"/>
Safety and Security	<input type="checkbox"/>
How to get information	<input checked="" type="checkbox"/>
Other Relief Assistance	<input checked="" type="checkbox"/>
Situation In Areas Of Origin	<input type="checkbox"/>
Other	<input type="checkbox"/>
None	<input type="checkbox"/>
Travel opportunities discussed within the community	No
Destination for discussed travel opportunities	N/A
Region of destination:	N/A
District of destination:	N/A

Vulnerabilities

0 Pregnant women **10** Lactating mothers

Protection of Children, Women, and Other vulnerable groups	
Security on-site/settlement areas:	Yes
Security incidents are reported on-site	No
Presence of a complaints response mechanism on site?	No
Referral mechanism for GBV survivors present on-site	No
Child Protection referral pathway established and operational:	No
Availability of adequate lighting in the majority of communal points:	No lighting

NFI	
Top 5 NFI needed but not accessible to IDPs in the site	
Top 1	Emergency/Transitional shelter
Top 2	Items for sleeping (mats, blankets, Mosquito nets..etc)
Top 3	Kitchen items
Top 4	Clothes
Top 5	Hygiene products (for personal hygiene)

Has the camp/site received any kind of Shelter and NFI?								Yes
Emergency/transitional Shelter	Sheltering tool kit	Tarpaulin	Blankets	Solar Lamp/Lighting	Sleeping Mats	Mosquito nets	Clothes	
No	No	No	Yes	No	No	No	No	No

Education	
Access to formal/informal education services at site:	Yes
Type of formal education accessible at site:	Primary
Distance to nearest Pre-primary education facility:	N/A
Distance to nearest primary education facility:	<1km
Distance to nearest secondary education facility:	N/A
number of School aged children for pre-primary	15
% of children at the site attending pre-primary school	N/A
Number of School aged children for Primary	30
% of children at the site attending primary school	N/A
Number of School aged children for secondary schools	4
% of children at the site attending secondary school	N/A
Number of School aged children for Post-secondary schools	0
% of children at the site attending Post-secondary school	N/A
Presence of early childhood development activities.	No

Food & Nutrition**
** Distribution of food is on going across campsites to the affected population. For more information, please reach out to camp/site or district council for recent data/information.

INTERNATIONAL ORGANIZATION FOR MIGRATIONS (IOM)

Data Collection Techniques: Key informant interview with Camp Management Committees (CMCs) at the site and site level direct observation. Camp site data/information is updated every time once new rounds are made as such information provided here can rapidly change.

DISCLAIMER: The depiction and use of geographic names, and related data shown on spacial location and included in this report are not warranted to be error free nor do they imply judgment on the legal status of any territory, endorsement or acceptance of such boundaries by IOM.

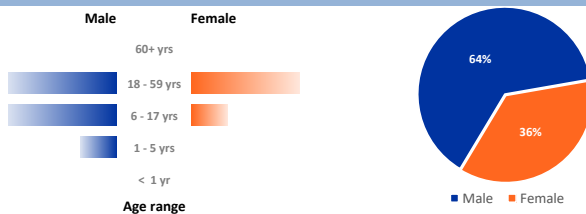
Contact: KATSALA Lloyd: <https://dtm.iom.int/malawi>
For any information extracted from this document, whether cited, paraphrased or used in any way, the source must be indicated as follows:
Source: International Organization for Migration (IOM), [April, 2023], Displacement Tracking Matrix (DTM)

DTM Response to Tropical Cyclone Freddy is Supported by:





Site Overview	
Site ID:	MWI_FDY_063
GPS longitude:	35.0590387
GPS latitude:	-15.6535217
Approximate site start date:	15-Mar-23
Site type:	Camp/Site
Accessibility:	Yes
SMC at site:	No
SMA at site:	No
Type of SMA:	N/A
District of Assessment:	Blantyre
TA of Assessment:	TA Kapeni



Population & Demographics

22 IDPs
6 Households

Shelter

Most common type of shelter:	Permanent Gojo
Living outside (no shelter):	None
Living indoors (solid walls):	75 - 100%
Living in makeshift/self-made shelter:	None
Living in tents:	None
Dwelling completely destroyed back home (# of HH):	6
Dwelling partially destroyed back home (# of HH):	0
Camp Management Committee received CCCM training:	No
Camp management committee makeup:	IDPs Only

Mobility

Names of the GVH/Wards where the majority IDP are coming: **Manes Kapeni**

Names of the T/A(s) where the majority of the IDP are coming: **T/A Kapeni**

Are the majority of IDPs intend to move out of the sites? **No**

of HH indicate that they want to return **N/A**

Camp need for relocation **No**

Needs and Challenges preventing the IDPs from returning	
Money for rental Payment	N/A
Shelter construction Materials	N/A
Daily upkeep for home use when return	N/A
Security threats at the place of origin	N/A
Livelihood Opportunity	N/A
Others	N/A

WASH

Availability of potable safe water source:	Yes
Availability of functional toilets:	Yes
Number of functioning toilets:	1
Average number of IDPs per functioning toilet:	22
Number of non-functioning toilets:	0
Separate male and female latrines:	Not reported
Separate male and female bathing areas:	Yes

Health

Availability of health service:	Yes
Is the site visited by health personnel?	Yes
Frequency of site visit by health personnel:	Weekly
Distance to nearest health centre facility:	Not reported

Three most prevalent health problems	
Malaria	URT (Upper Respiratory Tract Infection) Cough and flu

Communication

Main topic on which the community needs information on:

Access To Services	<input checked="" type="checkbox"/>
Distribution	<input type="checkbox"/>
Registration	<input type="checkbox"/>
Shelter	<input checked="" type="checkbox"/>
Safety and Security	<input type="checkbox"/>
How to get information	<input type="checkbox"/>
Other Relief Assistance	<input type="checkbox"/>
Situation In Areas Of Origin	<input type="checkbox"/>
Other	<input type="checkbox"/>
None	<input type="checkbox"/>
Travel opportunities discussed within the community	No
Destination for discussed travel opportunities	N/A
Region of destination:	N/A
District of destination:	N/A

Vulnerabilities

1 Pregnant women
1 Lactating mothers

Protection of Children, Women, and Other vulnerable groups

Security on-site/settlement areas:	No
Security incidents are reported on-site:	No
Presence of a complaints response mechanism on site?	No
Referral mechanism for GBV survivors present on-site:	No
Child Protection referral pathway established and operational:	No
Availability of adequate lighting in the majority of communal points:	No lighting

NFI

Top 5 NFI needed but not accessible to IDPs in the site	
Top 1	Emergency/Transitional shelter
Top 2	Items for sleeping (mats, blankets, Mosquito nets..etc)
Top 3	Tarpaulins
Top 4	Clothes
Top 5	Kitchen items

Has the camp/site received any kind of Shelter and NFI? **No**

Emergency/transitional Shelter	Sheltering tool kit	Tarpaulin	Blankets	Solar Lamp/Lighting	Sleeping Mats	Mosquito nets	Clothes
N/A	N/A	N/A	N/A	N/A	N/A	N/A	N/A

Education

Access to formal/informal education services at site:	Yes
Type of formal education accessible at site:	Primary
Distance to nearest Pre-primary education facility:	N/A
Distance to nearest primary education facility:	<1km
Distance to nearest secondary education facility:	N/A
number of School aged children for pre-primary	2
% of children at the site attending pre-primary school	N/A
Number of School aged children for Primary	8
% of children at the site attending primary school	N/A
Number of School aged children for secondary schools	0
% of children at the site attending secondary school	N/A
Number of School aged children for Post-secondary schools	0
% of children at the site attending Post-secondary school	N/A
Presence of early childhood development activities.	Yes

Food & Nutrition**

** Distribution of food is on going across campsites to the affected population. For more information, please reach out to camp/site or district council for recent data/information.

INTERNATIONAL ORGANIZATION FOR MIGRATIONS (IOM)

Data Collection Techniques: Key informant interview with Camp Management Committees (CMCs) at the site and site level direct observation. Camp site data/information is updated every time once new rounds are made as such information provided here can rapidly change.

DISCLAIMER: The depiction and use of geographic names, and related data shown on spacial location and included in this report are not warranted to be error free nor do they imply judgment on the legal status of any territory, endorsement or acceptance of such boundaries by IOM.

Contact: KATSALA Lloyd: <https://dtm.iom.int/malawi>

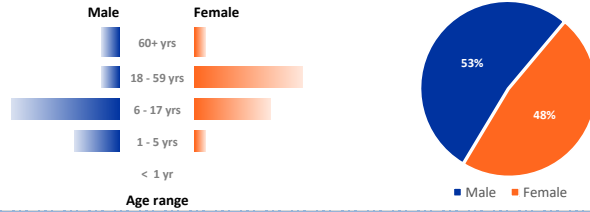
For any information extracted from this document, whether cited, paraphrased or used in any way, the source must be indicated as follows:

"Source: International Organization for Migration (IOM), [April, 2023], Displacement Tracking Matrix (DTM)".

DTM Response to Tropical Cyclone Freddy is Supported by:



Site Overview	
Site ID:	MWI_FDY_091
GPS longitude:	35.0854036
GPS latitude:	-15.7263494
Approximate site start date:	15-Mar-23
Site type:	Host Communities
Accessibility:	Yes
SMC at site:	No
SMA at site:	No
Type of SMA:	N/A
District of Assessment:	Blantyre
TA of Assessment:	TA Machinjiri



Population & Demographics

40 IDPs **15** Households

Shelter

Most common type of shelter:	School
Living outside (no shelter):	None
Living indoors (solid walls):	75 - 100%
Living in makeshift/self-made shelter:	None
Living in tents:	None
Dwelling completely destroyed back home (# of HH):	5
Dwelling partially destroyed back home (# of HH):	10
Camp Management Committee received CCCM training:	No
Camp management committee makeup:	IDPs Only

Mobility

Names of the GVH/Wards where the majority IDP are coming:	Nanthoka
Names of the T/A(s) where the majority of the IDP are coming:	Machinjiri
Are the majority of IDPs intend to move out of the sites?	Yes
# of HH indicate that they want to return	15
Camp need for relocation	Yes

Needs and Challenges preventing the IDPs from returning	
Money for rental Payment	No
Shelter construction Materials	Yes
Daily upkeep for home use when return	Yes
Security threats at the place of origin	No
Livelihood Opportunity	No
Others	No

WASH

Availability of potable safe water source:	Yes
Availability of functional toilets:	Yes
Number of functioning toilets:	6
Average number of IDPs per functioning toilet:	7
Number of non-functioning toilets:	0
Separate male and female latrines:	Not reported
Separate male and female bathing areas:	Yes

Health

Availability of health service:	Yes
Is the site visited by health personnel?	Yes
Frequency of site visit by health personnel:	Once since the IDP site was established
Distance to nearest health centre facility:	Not reported
Three most prevalent health problems	
Malaria	Cough and flue
	None

Communication

Main topic on which the community needs information on:

Access To Services	<input checked="" type="checkbox"/>
Distribution	<input checked="" type="checkbox"/>
Registration	<input type="checkbox"/>
Shelter	<input type="checkbox"/>
Safety and Security	<input type="checkbox"/>
How to get information	<input checked="" type="checkbox"/>
Other Relief Assistance	<input checked="" type="checkbox"/>
Situation In Areas Of Origin	<input type="checkbox"/>
Other	<input type="checkbox"/>
None	<input type="checkbox"/>
Travel opportunities discussed within the community	No
Destination for discussed travel opportunities	N/A
Region of destination:	N/A
District of destination:	N/A

Vulnerabilities

2 Pregnant women **1** Lactating mothers

Protection of Children, Women, and Other vulnerable groups

Security on-site/settlement areas:	Yes
Security incidents are reported on-site	No
Presence of a complaints response mechanism on site?	No
Referral mechanism for GBV survivors present on-site	No
Child Protection referral pathway established and operational:	No
Availability of adequate lighting in the majority of communal points:	No lighting

NFI

Top 5 NFI needed but not accessible to IDPs in the site	
Top 1	Emergency/Transitional shelter
Top 2	Items for sleeping (mats, blankets, Mosquito nets..etc)
Top 3	Kitchen items
Top 4	Clothes
Top 5	Hygiene products (for personal hygiene)

Has the camp/site received any kind of Shelter and NFI? No

Emergency/transitional Shelter	Sheltering tool kit	Tarpaulin	Blankets	Solar Lamp/Lighting	Sleeping Mats	Mosquito nets	Clothes
N/A	N/A	N/A	N/A	N/A	N/A	N/A	N/A

Education

Access to formal/informal education services at site:	Yes
Type of formal education accessible at site:	Pre-primary
Distance to nearest Pre-primary education facility:	<1km
Distance to nearest primary education facility:	<1km
Distance to nearest secondary education facility:	N/A
number of School aged children for pre-primary	6
% of children at the site attending pre-primary school	0 to 25%
Number of School aged children for Primary	19
% of children at the site attending primary school	0 to 25%
Number of School aged children for secondary schools	0
% of children at the site attending secondary school	None
Number of School aged children for Post-secondary schools	0
% of children at the site attending Post-secondary school	None
Presence of early childhood development activities.	No

Food & Nutrition**

** Distribution of food is on going across campsites to the affected population. For more information, please reach out to camp/site or district council for recent data/information.

INTERNATIONAL ORGANIZATION FOR MIGRATIONS (IOM)

Data Collection Techniques: Key informant interview with Camp Management Committees (CMCs) at the site and site level direct observation. Camp site data/information is updated every time once new rounds are made as such information provided here can rapidly change.

DISCLAIMER: The depiction and use of geographic names, and related data shown on spacial location and included in this report are not warranted to be error free nor do they imply judgment on the legal status of any territory, endorsement or acceptance of such boundaries by IOM.

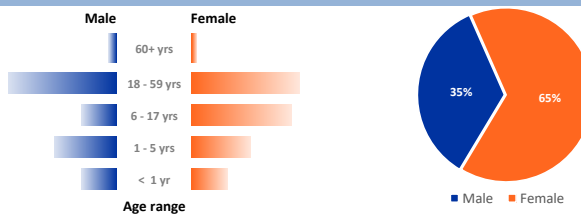
Contact: KATSALA Lloyd: <https://dtm.iom.int/malawi>

For any information extracted from this document, whether cited, paraphrased or used in any way, the source must be indicated as follows:

Source: International Organization for Migration (IOM), [April, 2023], Displacement Tracking Matrix (DTM)

DTM Response to Tropical Cyclone Freddy is Supported by:

Site Overview	
Site ID:	MWI_FDY_138
GPS longitude:	35.07927157
GPS latitude:	-15.63091778
Approximate site start date:	15-Mar-23
Site type:	Collective Settlement/Centre
Accessibility:	Yes
SMC at site:	Yes
SMA at site:	No
Type of SMA:	N/A
District of Assessment:	Blantyre
TA of Assessment:	TA Makata



Population & Demographics

184 IDPs
46 Households

Shelter

Most common type of shelter:	School
Living outside (no shelter):	None
Living indoors (solid walls):	(75-100)%
Living in makeshift/self-made shelter:	None
Living in tents:	None
Dwelling completely destroyed back home (# of HH):	46
Dwelling partially destroyed back home (# of HH):	0
Camp Management Committee received CCCM training:	No
Camp management committee makeup:	Both IDPs and Non-IDPs

Mobility

Names of the GVH/Wards where the majority IDP are coming:	Makata
Names of the T/A(s) where the majority of the IDP are coming:	Makata
Are the majority of IDPs intend to move out of the sites?	Yes
# of HH indicate that they want to return	46
Camp need for relocation	Yes

Needs and Challenges preventing the IDPs from returning

Money for rental Payment	No
Shelter construction Materials	Yes
Daily upkeep for home use when return	No
Security threats at the place of origin	No
Livelihood Opportunity	No
Others	No

WASH

Availability of potable safe water source:	Yes
Availability of functional toilets:	Yes
Number of functioning toilets:	8
Average number of IDPs per functioning toilet:	23
Number of non-functioning toilets:	1
Separate male and female latrines:	Not reported
Separate male and female bathing areas:	No

Health

Availability of health service:	Irregular
Is the site visited by health personnel?	No
Frequency of site visit by health personnel:	Not applicable
Distance to nearest health centre facility:	Not reported

Three most prevalent health problems

Malaria	Cough and flue	Pneumonia
---------	----------------	-----------

Communication

Main topic on which the community needs information on:

Access To Services	<input checked="" type="checkbox"/>
Distribution	<input type="checkbox"/>
Registration	<input type="checkbox"/>
Shelter	<input type="checkbox"/>
Safety and Security	<input type="checkbox"/>
How to get information	<input checked="" type="checkbox"/>
Other Relief Assistance	<input type="checkbox"/>
Situation In Areas Of Origin	<input type="checkbox"/>
Other	<input type="checkbox"/>
None	<input type="checkbox"/>

Travel opportunities discussed within the community	No
Destination for discussed travel opportunities	N/A
Region of destination:	N/A
District of destination:	N/A

Vulnerabilities

5 Pregnant women
21 Lactating mothers

Protection of Children, Women, and Other vulnerable groups

Security on-site/settlement areas:	No
Security incidents are reported on-site	No
Presence of a complaints response mechanism on site?	Yes
Referral mechanism for GBV survivors present on-site	No
Child Protection referral pathway established and operational:	No
Availability of adequate lighting in the majority of communal points:	No lighting

NFI

Top 5 NFI needed but not accessible to IDPs in the site
Top 1 Emergency/Transitional shelter
Top 2 Items for sleeping (mats, blankets, Mosquito nets...etc)
Top 3 Closed containers to transport and/or store water
Top 4 Clothes
Top 5 Kitchen items

Has the camp/site received any kind of Shelter and NFI? **No**

Emergency/transitional Shelter	Sheltering tool kit	Tarpaulin	Blankets	Solar Lamp/Lighting	Sleeping Mats	Mosquito nets	Clothes
No	No	No	No	No	No	No	No

Education

Access to formal/informal education services at site:	Yes
Type of formal education accessible at site:	Primary
Distance to nearest Pre-primary education facility:	N/A
Distance to nearest primary education facility:	<2km
Distance to nearest secondary education facility:	N/A
number of School aged children for pre-primary	0
% of children at the site attending pre-primary school	None
Number of School aged children for Primary	26
% of children at the site attending primary school	50 to 75%
Number of School aged children for secondary schools	0
% of children at the site attending secondary school	None
Number of School aged children for Post-secondary schools	0
% of children at the site attending Post-secondary school	None
Presence of early childhood development activities.	No

Food & Nutrition**

** Distribution of food is on going across campsites to the affected population. For more information, please reach out to camp/site or district council for recent data/information.

INTERNATIONAL ORGANIZATION FOR MIGRATIONS (IOM)

Data Collection Techniques: Key informant interview with Camp Management Committees (CMCs) at the site and site level direct observation. Camp site data/information is updated every time once new rounds are made as such information provided here can rapidly change.

DISCLAIMER: The depiction and use of geographic names, and related data shown on spacial location and included in this report are not warranted to be error free nor do they imply judgment on the legal status of any territory, endorsement or acceptance of such boundaries by IOM.

Contact: KATSALA Lloyd: <https://dtm.iom.int/malawi>

For any information extracted from this document, whether cited, paraphrased or used in any way, the source must be indicated as follows:

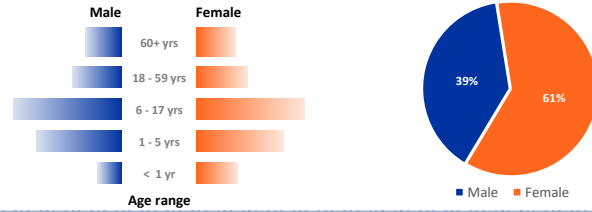
Source: International Organization for Migration (IOM), [April, 2023], Displacement Tracking Matrix (DTM)

DTM Response to Tropical Cyclone Freddy is Supported by:





Site Overview	
Site ID:	MWI_FDY_065
GPS longitude:	35.0794394
GPS latitude:	-15.631153
Approximate site start date:	15-Mar-23
Site type:	Host Communities
Accessibility:	Yes
SMC at site:	Yes
SMA at site:	No
Type of SMA:	N/A
District of Assessment:	Blantyre
TA of Assessment:	TA Makata



Population & Demographics

301 IDPs **58** Households

Shelter

Most common type of shelter:	School
Living outside (no shelter):	0 - 25%
Living indoors (solid walls):	75 - 100%
Living in makeshift/self-made shelter:	None
Living in tents:	None
Dwelling completely destroyed back home (# of HH):	39
Dwelling partially destroyed back home (# of HH):	19
Camp Management Committee received CCCM training:	No
Camp management committee makeup:	IDPs Only

Mobility

Names of the GVH/Wards where the majority IDP are coming:	Makata
Names of the T/A(s) where the majority of the IDP are coming:	Makata
Are the majority of IDPs intend to move out of the sites?	Yes
# of HH indicate that they want to return	58
Camp need for relocation	No

Needs and Challenges preventing the IDPs from returning

Money for rental Payment	No
Shelter construction Materials	Yes
Daily upkeep for home use when return	No
Security threats at the place of origin	No
Livelihood Opportunity	Yes
Others	No

WASH

Availability of potable safe water source:	Yes
Availability of functional toilets:	Yes
Number of functioning toilets:	4
Average number of IDPs per functioning toilet:	75
Number of non-functioning toilets:	0
Separate male and female latrines:	Not reported
Separate male and female bathing areas:	No

Health

Availability of health service:	Yes
Is the site visited by health personnel?	Yes
Frequency of site visit by health personnel:	Twice or more per week.
Distance to nearest health centre facility:	Not reported
Three most prevalent health problems	
Malaria	Cough and flue
	Diarrhea

Communication

Main topic on which the community needs information on:

Access To Services	<input checked="" type="checkbox"/>
Distribution	<input type="checkbox"/>
Registration	<input type="checkbox"/>
Shelter	<input type="checkbox"/>
Safety and Security	<input type="checkbox"/>
How to get information	<input type="checkbox"/>
Other Relief Assistance	<input type="checkbox"/>
Situation In Areas Of Origin	<input type="checkbox"/>
Other	<input type="checkbox"/>
None	<input type="checkbox"/>

Travel opportunities discussed within the community	No
Destination for discussed travel opportunities	N/A
Region of destination:	N/A
District of destination:	N/A

Vulnerabilities

3 Pregnant women **16** Lactating mothers

Protection of Children, Women, and Other vulnerable groups

Security on-site/settlement areas:	Yes
Security incidents are reported on-site	No
Presence of a complaints response mechanism on site?	Yes
Referral mechanism for GBV survivors present on-site	Yes
Child Protection referral pathway established and operational:	Yes
Availability of adequate lighting in the majority of communal points:	Yes, there is lighting but it is NOT adequate

NFI

Top 5 NFI needed but not accessible to IDPs in the site

Top 1	Kitchen items
Top 2	Clothes
Top 3	Closed containers to transport and/or store water
Top 4	Hygiene products (for personal hygiene)
Top 5	Items for sleeping (mats, blankets, Mosquito nets...etc)

Has the camp/site received any kind of Shelter and NFI? No

Emergency/transitional Shelter	Sheltering tool kit	Tarpaulin	Blankets	Solar Lamp/Lighting	Sleeping Mats	Mosquito nets	Clothes
N/A	N/A	N/A	N/A	N/A	N/A	N/A	N/A

Education

Access to formal/informal education services at site:	Yes
Type of formal education accessible at site:	Primary
Distance to nearest Pre-primary education facility:	N/A
Distance to nearest primary education facility:	<1km
Distance to nearest secondary education facility:	N/A
number of School aged children for pre-primary	82
% of children at the site attending pre-primary school	N/A
Number of School aged children for Primary	103
% of children at the site attending primary school	75 to 100%
Number of School aged children for secondary schools	0
% of children at the site attending secondary school	N/A
Number of School aged children for Post-secondary schools	N/A
% of children at the site attending Post-secondary school	N/A
Presence of early childhood development activities.	No

Food & Nutrition**

** Distribution of food is on going across campsites to the affected population. For more information, please reach out to camp/site or district council for recent data/information.

INTERNATIONAL ORGANIZATION FOR MIGRATIONS (IOM)

Data Collection Techniques: Key informant interview with Camp Management Committees (CMCs) at the site and site level direct observation. Camp site data/information is updated every time once new rounds are made as such information provided here can rapidly change.

DISCLAIMER: The depiction and use of geographic names, and related data shown on spacial location and included in this report are not warranted to be error free nor do they imply judgment on the legal status of any territory, endorsement or acceptance of such boundaries by IOM.

Contact: KATSALA Lloyd: <https://dtm.iom.int/malawi>

For any information extracted from this document, whether cited, paraphrased or used in any way, the source must be indicated as follows:

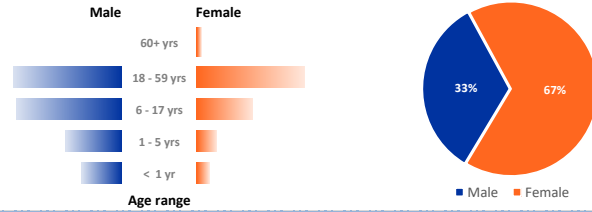
"Source: International Organization for Migration (IOM), [April, 2023], Displacement Tracking Matrix (DTM)".

DTM Response to Tropical Cyclone Freddy is Supported by:





Site Overview	
Site ID:	MWI_FDY_160
GPS longitude:	34.9151919
GPS latitude:	-15.7932012
Approximate site start date:	15-Mar-23
Site type:	Camp/Site
Accessibility:	Yes
SMC at site:	Yes
SMA at site:	No
Type of SMA:	N/A
District of Assessment:	Blantyre
TA of Assessment:	TA Kuntaja



Population & Demographics

1,097 IDPs
443 Households

Shelter	
Most common type of shelter:	Tent
Living outside (no shelter):	None
Living indoors (solid walls):	None
Living in makeshift/self-made shelter:	None
Living in tents:	75 - 100%
Dwelling completely destroyed back home (# of HH):	288
Dwelling partially destroyed back home (# of HH):	155
Camp Management Committee received CCCM training:	Some of the Committee member
Camp management committee makeup:	IDPs Only

Mobility	
Names of the GVH/Wards where the majority IDP are coming:	Bwana msopho Jeweta
Names of the T/A(s) where the majority of the IDP are coming:	Kuntaja
Are the majority of IDPs intend to move out of the sites?	Yes
# of HH indicate that they want to return	443
Camp need for relocation	No

Needs and Challenges preventing the IDPs from returning	
Money for rental Payment	No
Shelter construction Materials	Yes
Daily upkeep for home use when return	Yes
Security threats at the place of origin	No
Livelihood Opportunity	Yes
Others	No

WASH	
Availability of potable safe water source:	Yes
Availability of functional toilets:	Yes
Number of functioning toilets:	2
Average number of IDPs per functioning toilet:	549
Number of non-functioning toilets:	0
Separate male and female latrines:	Not reported
Separate male and female bathing areas:	No

Health	
Availability of health service:	Never
Is the site visited by health personnel?	Yes
Frequency of site visit by health personnel:	Weekly
Distance to nearest health centre facility:	Not reported
Three most prevalent health problems	
Malaria	Cough and flue
	Diarrhea

Communication	
Main topic on which the community needs information on:	
Access To Services	<input checked="" type="checkbox"/>
Distribution	<input type="checkbox"/>
Registration	<input type="checkbox"/>
Shelter	<input type="checkbox"/>
Safety and Security	<input type="checkbox"/>
How to get information	<input type="checkbox"/>
Other Relief Assistance	<input type="checkbox"/>
Situation In Areas Of Origin	<input type="checkbox"/>
Other	<input type="checkbox"/>
None	<input type="checkbox"/>
Travel opportunities discussed within the community	No
Destination for discussed travel opportunities	N/A
Region of destination:	N/A
District of destination:	N/A

Vulnerabilities

18 Pregnant women
28 Lactating mothers

Protection of Children, Women, and Other vulnerable groups	
Security on-site/settlement areas:	Yes
Security incidents are reported on-site	No
Presence of a complaints response mechanism on site?	Yes
Referral mechanism for GBV survivors present on-site	Yes
Child Protection referral pathway established and operational:	Yes
Availability of adequate lighting in the majority of communal points:	No lighting

NFI
Top 5 NFI needed but not accessible to IDPs in the site
Top 1 Clothes
Top 2 Items for sleeping (mats, blankets, Mosquito nets..etc)
Top 3 Hygiene products (for personal hygiene)
Top 4 Kitchen items
Top 5 Emergency/Transitional shelter

Has the camp/site received any kind of Shelter and NFI?								Yes
Emergency/transitional Shelter	Sheltering tool kit	Tarpaulin	Blankets	Solar Lamp/Lighting	Sleeping Mats	Mosquito nets	Clothes	
No	No	No	Yes	No	No	No	No	No

Education	
Access to formal/informal education services at site:	Yes
Type of formal education accessible at site:	Primary
Distance to nearest Pre-primary education facility:	N/A
Distance to nearest primary education facility:	<2km
Distance to nearest secondary education facility:	N/A
number of School aged children for pre-primary	0
% of children at the site attending pre-primary school	None
Number of School aged children for Primary	25
% of children at the site attending primary school	0 to 25%
Number of School aged children for secondary schools	0
% of children at the site attending secondary school	None
Number of School aged children for Post-secondary schools	0
% of children at the site attending Post-secondary school	None
Presence of early childhood development activities.	No

Food & Nutrition**
** Distribution of food is on going across campsites to the affected population. For more information, please reach out to camp/site or district council for recent data/information.

INTERNATIONAL ORGANIZATION FOR MIGRATIONS (IOM)

Data Collection Techniques: Key informant interview with Camp Management Committees (CMCs) at the site and site level direct observation. Camp site data/information is updated every time once new rounds are made as such information provided here can rapidly change.

DISCLAIMER: The depiction and use of geographic names, and related data shown on spacial location and included in this report are not warranted to be error free nor do they imply judgment on the legal status of any territory, endorsement or acceptance of such boundaries by IOM.

Contact: KATSALA Lloyd: <https://dtm.iom.int/malawi>

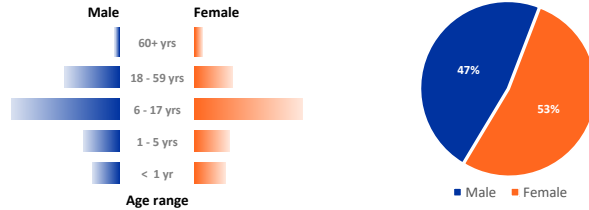
For any information extracted from this document, whether cited, paraphrased or used in any way, the source must be indicated as follows:

Source: International Organization for Migration (IOM), [April, 2023], Displacement Tracking Matrix (DTM)

DTM Response to Tropical Cyclone Freddy is Supported by:



Site Overview	
Site ID:	MWI_FDY_149
GPS longitude:	34.9739151
GPS latitude:	-15.8510297
Approximate site start date:	15-Mar-23
Site type:	Camp/Site
Accessibility:	Yes
SMC at site:	Yes
SMA at site:	No
Type of SMA:	N/A
District of Assessment:	Blantyre
TA of Assessment:	TA Somba



Population & Demographics

108 IDPs **26** Households

Shelter

Most common type of shelter:	CBO
Living outside (no shelter):	None
Living indoors (solid walls):	(75-100)%
Living in makeshift/self-made shelter:	None
Living in tents:	None
Dwelling completely destroyed back home (# of HH):	26
Dwelling partially destroyed back home (# of HH):	0
Camp Management Committee received CCCM training:	No
Camp management committee makeup:	IDPs Only

Mobility

Names of the GVH/Wards where the majority IDP are coming:	Mpagaja
Names of the T/A(s) where the majority of the IDP are coming:	Somba
Are the majority of IDPs intend to move out of the sites?	Yes
# of HH indicate that they want to return	26
Camp need for relocation	No

Needs and Challenges preventing the IDPs from returning	
Money for rental Payment	Yes
Shelter construction Materials	Yes
Daily upkeep for home use when return	Yes
Security threats at the place of origin	No
Livelihood Opportunity	Yes
Others	No

WASH

Availability of potable safe water source:	Yes
Availability of functional toilets:	Yes
Number of functioning toilets:	1
Average number of IDPs per functioning toilet:	108
Number of non-functioning toilets:	0
Separate male and female latrines:	Not reported
Separate male and female bathing areas:	No

Health

Availability of health service:	Once a month
Is the site visited by health personnel?	No
Frequency of site visit by health personnel:	Not applicable
Distance to nearest health centre facility:	Not reported
Three most prevalent health problems	
Diarrhea	Malaria
	Pneumonia

Communication

Main topic on which the community needs information on:

Access To Services	<input checked="" type="checkbox"/>
Distribution	<input checked="" type="checkbox"/>
Registration	<input type="checkbox"/>
Shelter	<input checked="" type="checkbox"/>
Safety and Security	<input type="checkbox"/>
How to get information	<input checked="" type="checkbox"/>
Other Relief Assistance	<input checked="" type="checkbox"/>
Situation In Areas Of Origin	<input type="checkbox"/>
Other	<input type="checkbox"/>
None	<input type="checkbox"/>
Travel opportunities discussed within the community	No
Destination for discussed travel opportunities	N/A
Region of destination:	N/A
District of destination:	N/A

Vulnerabilities

1 Pregnant women **15** Lactating mothers

Protection of Children, Women, and Other vulnerable groups

Security on-site/settlement areas:	No
Security incidents are reported on-site	No
Presence of a complaints response mechanism on site?	No
Referral mechanism for GBV survivors present on-site	No
Child Protection referral pathway established and operational:	No
Availability of adequate lighting in the majority of communal points:	No lighting

NFI

Top 5 NFI needed but not accessible to IDPs in the site	
Top 1	Items for sleeping (mats, blankets, Mosquito nets...etc)
Top 2	Tarpaulins
Top 3	Emergency/Transitional shelter
Top 4	Clothes
Top 5	Closed containers to transport and/or store water

Has the camp/site received any kind of Shelter and NFI? **Yes**

Emergency/transitional Shelter	Sheltering tool kit	Tarpaulin	Blankets	Solar Lamp/Lighting	Sleeping Mats	Mosquito nets	Clothes
No	No	No	No	No	No	No	No

Education

Access to formal/informal education services at site:	Yes
Type of formal education accessible at site:	Pre-primary
Distance to nearest Pre-primary education facility:	<1km
Distance to nearest primary education facility:	<2km
Distance to nearest secondary education facility:	N/A
number of School aged children for pre-primary	6
% of children at the site attending pre-primary school	50 to 75%
Number of School aged children for Primary	52
% of children at the site attending primary school	75 to 100%
Number of School aged children for secondary schools	0
% of children at the site attending secondary school	None
Number of School aged children for Post-secondary schools	0
% of children at the site attending Post-secondary school	None
Presence of early childhood development activities.	Yes

Food & Nutrition**

** Distribution of food is on going across campsites to the affected population. For more information, please reach out to camp/site or district council for recent data/information.

INTERNATIONAL ORGANIZATION FOR MIGRATIONS (IOM)

Data Collection Techniques: Key informant interview with Camp Management Committees (CMCs) at the site and site level direct observation. Camp site data/information is updated every time once new rounds are made as such information provided here can rapidly change.

DISCLAIMER: The depiction and use of geographic names, and related data shown on spacial location and included in this report are not warranted to be error free nor do they imply judgment on the legal status of any territory, endorsement or acceptance of such boundaries by IOM.

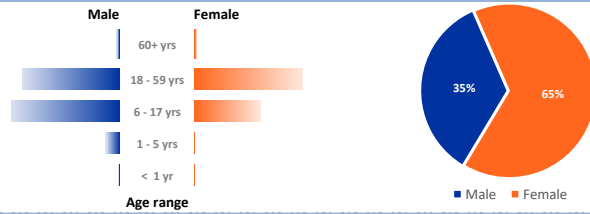
Contact: KATSALA Lloyd: <https://dtm.iom.int/malawi>

For any information extracted from this document, whether cited, paraphrased or used in any way, the source must be indicated as follows:

"Source: International Organization for Migration (IOM), [April, 2023], Displacement Tracking Matrix (DTM)".

DTM Response to Tropical Cyclone Freddy is Supported by:

Site Overview	
Site ID:	MWI_FDY_010
GPS longitude:	35.093332
GPS latitude:	-15.8513838
Approximate site start date:	15-Mar-23
Site type:	Host Communities
Accessibility:	Yes
SMC at site:	Yes
SMA at site:	No
Type of SMA:	N/A
District of Assessment:	Blantyre
TA of Assessment:	TA Machinjili



Population & Demographics

577 IDPs
125 Households

Shelter	
Most common type of shelter:	School
Living outside (no shelter):	None
Living indoors (solid walls):	75 - 100%
Living in makeshift/self-made shelter:	None
Living in tents:	None
Dwelling completely destroyed back home (# of HH):	45
Dwelling partially destroyed back home (# of HH):	80
Camp Management Committee received CCCM training:	No
Camp management committee makeup:	IDPs Only

Mobility	
Names of the GVH/Wards where the majority IDP are coming:	Ntenje
Names of the T/A(s) where the majority of the IDP are coming:	Machinjiri
Are the majority of IDPs intend to move out of the sites?	Yes
# of HH indicate that they want to return	125
Camp need for relocation	Yes

Needs and Challenges preventing the IDPs from returning	
Money for rental Payment	No
Shelter construction Materials	Yes
Daily upkeep for home use when return	Yes
Security threats at the place of origin	No
Livelihood Opportunity	No
Others	No

WASH	
Availability of potable safe water source:	Yes
Availability of functional toilets:	Yes
Number of functioning toilets:	2
Average number of IDPs per functioning toilet:	289
Number of non-functioning toilets:	0
Separate male and female latrines:	Not reported
Separate male and female bathing areas:	Yes

Health	
Availability of health service:	Yes
Is the site visited by health personnel?	Yes
Frequency of site visit by health personnel:	Twice or more per week.
Distance to nearest health centre facility:	Not reported
Three most prevalent health problems	
Cough and flue	Malaria
	None

Communication	
Main topic on which the community needs information on:	
Access To Services	<input type="checkbox"/>
Distribution	<input checked="" type="checkbox"/>
Registration	<input type="checkbox"/>
Shelter	<input checked="" type="checkbox"/>
Safety and Security	<input type="checkbox"/>
How to get information	<input checked="" type="checkbox"/>
Other Relief Assistance	<input checked="" type="checkbox"/>
Situation In Areas Of Origin	<input type="checkbox"/>
Other	<input type="checkbox"/>
None	<input type="checkbox"/>
Travel opportunities discussed within the community	No
Destination for discussed travel opportunities	N/A
Region of destination:	N/A
District of destination:	N/A

Vulnerabilities

2 Pregnant women
10 Lactating mothers

Protection of Children, Women, and Other vulnerable groups	
Security on-site/settlement areas:	Yes
Security incidents are reported on-site	No
Presence of a complaints response mechanism on site?	No
Referral mechanism for GBV survivors present on-site	No
Child Protection referral pathway established and operational:	No
Availability of adequate lighting in the majority of communal points:	No lighting

NFI	
Top 5 NFI needed but not accessible to IDPs in the site	
Top 1	Closed containers to transport and/or store water
Top 2	Emergency/Transitional shelter
Top 3	Kitchen items
Top 4	Clothes
Top 5	Hygiene products (for personal hygiene)

Has the camp/site received any kind of Shelter and NFI?							
Emergency/transitional Shelter	Sheltering tool kit	Tarpaulin	Blankets	Solar Lamp/Lighting	Sleeping Mats	Mosquito nets	Clothes
No	No	No	Yes	No	No	No	Yes

Education	
Access to formal/informal education services at site:	Yes
Type of formal education accessible at site:	Pre-primary
Distance to nearest Pre-primary education facility:	<1km
Distance to nearest primary education facility:	<1km
Distance to nearest secondary education facility:	<2km
number of School aged children for pre-primary	13
% of children at the site attending pre-primary school	50 to 75%
Number of School aged children for Primary	238
% of children at the site attending primary school	75 to 100%
Number of School aged children for secondary schools	10
% of children at the site attending secondary school	75 to 100%
Number of School aged children for Post-secondary schools	0
% of children at the site attending Post-secondary school	None
Presence of early childhood development activities.	No

Food & Nutrition**
** Distribution of food is on going across campsites to the affected population. For more information, please reach out to camp/site or district council for recent data/information.

INTERNATIONAL ORGANIZATION FOR MIGRATIONS (IOM)

Data Collection Techniques: Key informant interview with Camp Management Committees (CMCs) at the site and site level direct observation. Camp site data/information is updated every time once new rounds are made as such information provided here can rapidly change.

DISCLAIMER: The depiction and use of geographic names, and related data shown on spacial location and included in this report are not warranted to be error free nor do they imply judgment on the legal status of any territory, endorsement or acceptance of such boundaries by IOM.

Contact: KATSALA Lloyd: <https://dtm.iom.int/malawi>

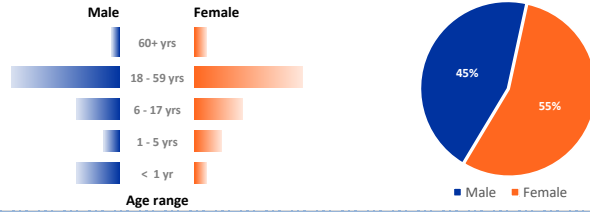
For any information extracted from this document, whether cited, paraphrased or used in any way, the source must be indicated as follows:

"Source: International Organization for Migration (IOM), [April, 2023], Displacement Tracking Matrix (DTM)".

DTM Response to Tropical Cyclone Freddy is Supported by:



Site Overview	
Site ID:	MWI_FDY_162
GPS longitude:	35.10016749
GPS latitude:	-15.59208346
Approximate site start date:	15-Mar-23
Site type:	Camp/Site
Accessibility:	Yes
SMC at site:	Yes
SMA at site:	No
Type of SMA:	N/A
District of Assessment:	Blantyre
TA of Assessment:	TA Makata



Population & Demographics

125 IDPs
32 Households

Shelter

Most common type of shelter:	Tent
Living outside (no shelter):	0 to 25%
Living indoors (solid walls):	(25 to 50)%
Living in makeshift/self-made shelter:	0_ 25%
Living in tents:	None
Dwelling completely destroyed back home (# of HH):	32
Dwelling partially destroyed back home (# of HH):	0
Camp Management Committee received CCCM training:	No
Camp management committee makeup:	IDPs Only

Mobility

Names of the GVH/Wards where the majority IDP are coming:	Chapotera
Names of the T/A(s) where the majority of the IDP are coming:	Makata
Are the majority of IDPs intend to move out of the sites?	No
# of HH indicate that they want to return	N/A
Camp need for relocation	Yes

Needs and Challenges preventing the IDPs from returning	
Money for rental Payment	No
Shelter construction Materials	Yes
Daily upkeep for home use when return	No
Security threats at the place of origin	No
Livelihood Opportunity	No
Others	No

WASH

Availability of potable safe water source:	No
Availability of functional toilets:	Yes
Number of functioning toilets:	3
Average number of IDPs per functioning toilet:	42
Number of non-functioning toilets:	0
Separate male and female latrines:	Not reported
Separate male and female bathing areas:	No

Health

Availability of health service:	Never
Is the site visited by health personnel?	No
Frequency of site visit by health personnel:	Not applicable
Distance to nearest health centre facility:	Not reported
Three most prevalent health problems	
Cough and flue	Diarrhea
	Malaria

Communication

Main topic on which the community needs information on:

Access To Services	<input type="checkbox"/>
Distribution	<input type="checkbox"/>
Registration	<input type="checkbox"/>
Shelter	<input type="checkbox"/>
Safety and Security	<input type="checkbox"/>
How to get information	<input type="checkbox"/>
Other Relief Assistance	<input checked="" type="checkbox"/>
Situation In Areas Of Origin	<input type="checkbox"/>
Other	<input type="checkbox"/>
None	<input type="checkbox"/>

Travel opportunities discussed within the community	No
Destination for discussed travel opportunities	N/A
Region of destination:	N/A
District of destination:	N/A

Vulnerabilities

2 Pregnant women
12 Lactating mothers

Protection of Children, Women, and Other vulnerable groups

Security on-site/settlement areas:	No
Security incidents are reported on-site	No
Presence of a complaints response mechanism on site?	No
Referral mechanism for GBV survivors present on-site	No
Child Protection referral pathway established and operational:	No
Availability of adequate lighting in the majority of communal points:	No lighting

NFI

Top 5 NFI needed but not accessible to IDPs in the site	
Top 1	Items for sleeping (mats, blankets, Mosquito nets...etc)
Top 2	Closed containers to transport and/or store water
Top 3	Kitchen items
Top 4	Clothes
Top 5	Hygiene products (for personal hygiene)

Has the camp/site received any kind of Shelter and NFI? No

Emergency/transitional Shelter	Sheltering tool kit	Tarpaulin	Blankets	Solar Lamp/Lighting	Sleeping Mats	Mosquito nets	Clothes
No	No	No	No	No	No	No	No

Education

Access to formal/informal education services at site:	Yes
Type of formal education accessible at site:	Primary
Distance to nearest Pre-primary education facility:	N/A
Distance to nearest primary education facility:	< 5Km
Distance to nearest secondary education facility:	N/A
number of School aged children for pre-primary	0
% of children at the site attending pre-primary school	None
Number of School aged children for Primary	9
% of children at the site attending primary school	25 to 50%
Number of School aged children for secondary schools	0
% of children at the site attending secondary school	None
Number of School aged children for Post-secondary schools	0
% of children at the site attending Post-secondary school	None
Presence of early childhood development activities.	No

Food & Nutrition**

** Distribution of food is on going across campsites to the affected population. For more information, please reach out to camp/site or district council for recent data/information.

INTERNATIONAL ORGANIZATION FOR MIGRATIONS (IOM)

Data Collection Techniques: Key informant interview with Camp Management Committees (CMCs) at the site and site level direct observation. Camp site data/information is updated every time once new rounds are made as such information provided here can rapidly change.

DISCLAIMER: The depiction and use of geographic names, and related data shown on spacial location and included in this report are not warranted to be error free nor do they imply judgment on the legal status of any territory, endorsement or acceptance of such boundaries by IOM.

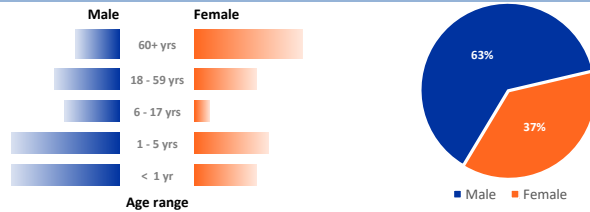
Contact: KATSALA Lloyd: <https://dtm.iom.int/malawi>

For any information extracted from this document, whether cited, paraphrased or used in any way, the source must be indicated as follows:

Source: International Organization for Migration (IOM), [April, 2023], Displacement Tracking Matrix (DTM)

DTM Response to Tropical Cyclone Freddy is Supported by:

Site Overview	
Site ID:	MWI_FDY_153
GPS longitude:	35.0037506
GPS latitude:	-15.7234037
Approximate site start date:	15-Mar-23
Site type:	Host Communities
Accessibility:	Yes
SMC at site:	Yes
SMA at site:	Yes
Type of SMA:	Individual/Private
District of Assessment:	Blantyre
TA of Assessment:	TA Machinjili



Population & Demographics

279 IDPs **100** Households

Shelter

Most common type of shelter:	School
Living outside (no shelter):	50 to 75%
Living indoors (solid walls):	(0 - 25)%
Living in makeshift/self-made shelter:	0_ 25%
Living in tents:	25 - 50%
Dwelling completely destroyed back home (# of HH):	71
Dwelling partially destroyed back home (# of HH):	29
Camp Management Committee received CCCM training:	Yes
Camp management committee makeup:	IDPs Only

Mobility

Names of the GVH/Wards where the majority IDP are coming:	TA kapeni
Names of the T/A(s) where the majority of the IDP are coming:	TA kapeni
Are the majority of IDPs intend to move out of the sites?	Yes
# of HH indicate that they want to return	100
Camp need for relocation	Yes

Needs and Challenges preventing the IDPs from returning	
Money for rental Payment	No
Shelter construction Materials	Yes
Daily upkeep for home use when return	No
Security threats at the place of origin	No
Livelihood Opportunity	No
Others	No

WASH

Availability of potable safe water source:	Yes
Availability of functional toilets:	Yes
Number of functioning toilets:	4
Average number of IDPs per functioning toilet:	70
Number of non-functioning toilets:	1
Separate male and female latrines:	Not reported
Separate male and female bathing areas:	Yes

Health

Availability of health service:	Never
Is the site visited by health personnel?	Yes
Frequency of site visit by health personnel:	Weekly
Distance to nearest health centre facility:	Not reported
Three most prevalent health problems	
Malaria	Cough and flue
	Diarrhea

Communication

Main topic on which the community needs information on:	
Access To Services	<input type="checkbox"/>
Distribution	<input type="checkbox"/>
Registration	<input type="checkbox"/>
Shelter	<input checked="" type="checkbox"/>
Safety and Security	<input type="checkbox"/>
How to get information	<input type="checkbox"/>
Other Relief Assistance	<input type="checkbox"/>
Situation In Areas Of Origin	<input type="checkbox"/>
Other	<input type="checkbox"/>
None	<input type="checkbox"/>
Travel opportunities discussed within the community	Yes
Destination for discussed travel opportunities	Within the country
Region of destination:	Southern
District of destination:	Blantyre

Vulnerabilities

20 Pregnant women **15** Lactating mothers

Protection of Children, Women, and Other vulnerable groups

Security on-site/settlement areas:	Yes
Security incidents are reported on-site	Yes
Presence of a complaints response mechanism on site?	Yes
Referral mechanism for GBV survivors present on-site	Yes
Child Protection referral pathway established and operational:	Yes
Availability of adequate lighting in the majority of communal points:	No lighting

NFI

Top 5 NFI needed but not accessible to IDPs in the site	
Top 1	Items for sleeping (mats, blankets, Mosquito nets...etc)
Top 2	Emergency/Transitional shelter
Top 3	Closed containers to transport and/or store water
Top 4	Clothes
Top 5	Hygiene products (for personal hygiene)

Has the camp/site received any kind of Shelter and NFI? **Yes**

Emergency/transitional Shelter	Sheltering tool kit	Tarpaulin	Blankets	Solar Lamp/Lighting	Sleeping Mats	Mosquito nets	Clothes
No	No	No	Yes	No	No	No	No

Education

Access to formal/informal education services at site:	Yes
Type of formal education accessible at site:	Primary
Distance to nearest Pre-primary education facility:	N/A
Distance to nearest primary education facility:	<1km
Distance to nearest secondary education facility:	N/A
number of School aged children for pre-primary	0
% of children at the site attending pre-primary school	None
Number of School aged children for Primary	15
% of children at the site attending primary school	25 to 50%
Number of School aged children for secondary schools	0
% of children at the site attending secondary school	None
Number of School aged children for Post-secondary schools	0
% of children at the site attending Post-secondary school	None
Presence of early childhood development activities.	Yes

Food & Nutrition**

** Distribution of food is on going across campsites to the affected population. For more information, please reach out to camp/site or district council for recent data/information.

INTERNATIONAL ORGANIZATION FOR MIGRATIONS (IOM)

Data Collection Techniques: Key informant interview with Camp Management Committees (CMCs) at the site and site level direct observation. Camp site data/information is updated every time once new rounds are made as such information provided here can rapidly change.

DISCLAIMER: The depiction and use of geographic names, and related data shown on spacial location and included in this report are not warranted to be error free nor do they imply judgment on the legal status of any territory, endorsement or acceptance of such boundaries by IOM.

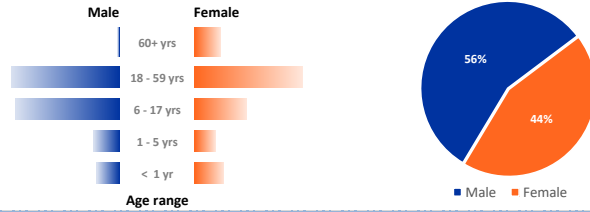
Contact: KATSALA Lloyd: <https://dtm.iom.int/malawi>

For any information extracted from this document, whether cited, paraphrased or used in any way, the source must be indicated as follows:

Source: International Organization for Migration (IOM), [April, 2023], Displacement Tracking Matrix (DTM)

DTM Response to Tropical Cyclone Freddy is Supported by:

Site Overview	
Site ID:	MWI_FDY_071
GPS longitude:	35.0750719
GPS latitude:	-15.6132965
Approximate site start date:	15-Mar-23
Site type:	Camp/Site
Accessibility:	Yes
SMC at site:	Yes
SMA at site:	No
Type of SMA:	N/A
District of Assessment:	Blantyre
TA of Assessment:	TA Makata



Population & Demographics

310 IDPs **102** Households

Shelter

Most common type of shelter:	School
Living outside (no shelter):	None
Living indoors (solid walls):	75 - 100%
Living in makeshift/self-made shelter:	None
Living in tents:	None
Dwelling completely destroyed back home (# of HH):	93
Dwelling partially destroyed back home (# of HH):	9
Camp Management Committee received CCCM training:	No
Camp management committee makeup:	IDPs Only

Mobility

Names of the GVH/Wards where the majority IDP are coming:	GVH Millii
Names of the T/A(s) where the majority of the IDP are coming:	T/A Makata
Are the majority of IDPs intend to move out of the sites?	Yes
# of HH indicate that they want to return	102
Camp need for relocation	No

Needs and Challenges preventing the IDPs from returning	
Money for rental Payment	No
Shelter construction Materials	Yes
Daily upkeep for home use when return	Yes
Security threats at the place of origin	No
Livelihood Opportunity	Yes
Others	No

WASH

Availability of potable safe water source:	Yes
Availability of functional toilets:	Yes
Number of functioning toilets:	10
Average number of IDPs per functioning toilet:	31
Number of non-functioning toilets:	0
Separate male and female latrines:	Not reported
Separate male and female bathing areas:	Yes

Health

Availability of health service:	Yes
Is the site visited by health personnel?	Yes
Frequency of site visit by health personnel:	Twice or more per month
Distance to nearest health centre facility:	Not reported
Three most prevalent health problems	
Malaria	Diarrhea
	None

Communication

Main topic on which the community needs information on:	
Access To Services	<input checked="" type="checkbox"/>
Distribution	<input checked="" type="checkbox"/>
Registration	<input type="checkbox"/>
Shelter	<input type="checkbox"/>
Safety and Security	<input type="checkbox"/>
How to get information	<input type="checkbox"/>
Other Relief Assistance	<input checked="" type="checkbox"/>
Situation In Areas Of Origin	<input type="checkbox"/>
Other	<input type="checkbox"/>
None	<input type="checkbox"/>
Travel opportunities discussed within the community	No
Destination for discussed travel opportunities	N/A
Region of destination:	N/A
District of destination:	N/A

Vulnerabilities

12 Pregnant women **16** Lactating mothers

Protection of Children, Women, and Other vulnerable groups

Security on-site/settlement areas:	No
Security incidents are reported on-site	No
Presence of a complaints response mechanism on site?	Yes
Referral mechanism for GBV survivors present on-site	No
Child Protection referral pathway established and operational:	Yes
Availability of adequate lighting in the majority of communal points:	No lighting

NFI

Top 5 NFI needed but not accessible to IDPs in the site	
Top 1	Items for sleeping (mats, blankets, Mosquito nets...etc)
Top 2	Clothes
Top 3	Hygiene products (for personal hygiene)
Top 4	Closed containers to transport and/or store water
Top 5	Kitchen items

Has the camp/site received any kind of Shelter and NFI? No

Emergency/transitional Shelter	Sheltering tool kit	Tarpaulin	Blankets	Solar Lamp/Lighting	Sleeping Mats	Mosquito nets	Clothes
N/A	N/A	N/A	N/A	N/A	N/A	N/A	N/A

Education

Access to formal/informal education services at site:	Yes
Type of formal education accessible at site:	Pre-primary
Distance to nearest Pre-primary education facility:	<1km
Distance to nearest primary education facility:	<1km
Distance to nearest secondary education facility:	N/A
number of School aged children for pre-primary	29
% of children at the site attending pre-primary school	75 to 100%
Number of School aged children for Primary	99
% of children at the site attending primary school	75 to 100%
Number of School aged children for secondary schools	0
% of children at the site attending secondary school	None
Number of School aged children for Post-secondary schools	0
% of children at the site attending Post-secondary school	None
Presence of early childhood development activities.	Yes

Food & Nutrition**

** Distribution of food is on going across campsites to the affected population. For more information, please reach out to camp/site or district council for recent data/information.

INTERNATIONAL ORGANIZATION FOR MIGRATIONS (IOM)

Data Collection Techniques: Key informant interview with Camp Management Committees (CMCs) at the site and site level direct observation. Camp site data/information is updated every time once new rounds are made as such information provided here can rapidly change.

DISCLAIMER: The depiction and use of geographic names, and related data shown on spacial location and included in this report are not warranted to be error free nor do they imply judgment on the legal status of any territory, endorsement or acceptance of such boundaries by IOM.

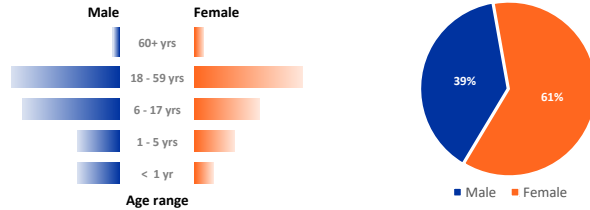
Contact: KATSALA Lloyd: <https://dtm.iom.int/malawi>

For any information extracted from this document, whether cited, paraphrased or used in any way, the source must be indicated as follows:

Source: International Organization for Migration (IOM), [April, 2023], Displacement Tracking Matrix (DTM)

DTM Response to Tropical Cyclone Freddy is Supported by:

Site Overview	
Site ID:	MWI_FDY_139
GPS longitude:	35.07525874
GPS latitude:	-15.61358304
Approximate site start date:	15-Mar-23
Site type:	Camp/Site
Accessibility:	Yes
SMC at site:	Yes
SMA at site:	No
Type of SMA:	N/A
District of Assessment:	Blantyre
TA of Assessment:	TA Makata



Population & Demographics

127 IDPs
58 Households

Shelter

Most common type of shelter:	School
Living outside (no shelter):	None
Living indoors (solid walls):	(75-100)%
Living in makeshift/self-made shelter:	None
Living in tents:	None
Dwelling completely destroyed back home (# of HH):	58
Dwelling partially destroyed back home (# of HH):	0
Camp Management Committee received CCCM training:	No
Camp management committee makeup:	Both IDPs and Non-IDPs

Mobility

Names of the GVH/Wards where the majority IDP are coming: **Mili**
Names of the T/A(s) where the majority of the IDP are coming: **Makata**

Are the majority of IDPs intend to move out of the sites? **Yes**
of HH indicate that they want to return **58**
Camp need for relocation **No**

Needs and Challenges preventing the IDPs from returning	
Money for rental Payment	No
Shelter construction Materials	Yes
Daily upkeep for home use when return	No
Security threats at the place of origin	No
Livelihood Opportunity	Yes
Others	No

WASH

Availability of potable safe water source:	Yes
Availability of functional toilets:	Yes
Number of functioning toilets:	3
Average number of IDPs per functioning toilet:	42
Number of non-functioning toilets:	2
Separate male and female latrines:	Not reported
Separate male and female bathing areas:	No

Health

Availability of health service:	Never
Is the site visited by health personnel?	No
Frequency of site visit by health personnel:	Not applicable
Distance to nearest health centre facility:	Not reported

Three most prevalent health problems		
Diarrhea	Pneumonia	Malaria

Communication

Main topic on which the community needs information on:

Access To Services	<input type="checkbox"/>
Distribution	<input checked="" type="checkbox"/>
Registration	<input type="checkbox"/>
Shelter	<input checked="" type="checkbox"/>
Safety and Security	<input checked="" type="checkbox"/>
How to get information	<input type="checkbox"/>
Other Relief Assistance	<input checked="" type="checkbox"/>
Situation In Areas Of Origin	<input type="checkbox"/>
Other	<input type="checkbox"/>
None	<input type="checkbox"/>

Travel opportunities discussed within the community	No
Destination for discussed travel opportunities	N/A
Region of destination:	N/A
District of destination:	N/A

Vulnerabilities

2 Pregnant women
13 Lactating mothers

Protection of Children, Women, and Other vulnerable groups

Security on-site/settlement areas:	No
Security incidents are reported on-site	No
Presence of a complaints response mechanism on site?	No
Referral mechanism for GBV survivors present on-site	No
Child Protection referral pathway established and operational:	No
Availability of adequate lighting in the majority of communal points:	Yes, there is lighting but it is NOT adequate

NFI

Top 5 NFI needed but not accessible to IDPs in the site	
Top 1	Emergency/Transitional shelter
Top 2	Items for sleeping (mats, blankets, Mosquito nets..etc)
Top 3	Kitchen items
Top 4	Stove and cooking fuel
Top 5	Hygiene products (for personal hygiene)

Has the camp/site received any kind of Shelter and NFI? **No**

Emergency/transitional Shelter	Sheltering tool kit	Tarpaulin	Blankets	Solar Lamp/Lighting	Sleeping Mats	Mosquito nets	Clothes
No	No	No	No	No	No	No	No

Education

Access to formal/informal education services at site:	Yes
Type of formal education accessible at site:	Primary
Distance to nearest Pre-primary education facility:	N/A
Distance to nearest primary education facility:	< 5Km
Distance to nearest secondary education facility:	N/A
number of School aged children for pre-primary	0
% of children at the site attending pre-primary school	None
Number of School aged children for Primary	21
% of children at the site attending primary school	50 to 75%
Number of School aged children for secondary schools	0
% of children at the site attending secondary school	None
Number of School aged children for Post-secondary schools	0
% of children at the site attending Post-secondary school	None
Presence of early childhood development activities.	No

Food & Nutrition**

** Distribution of food is on going across campsites to the affected population. For more information, please reach out to camp/site or district council for recent data/information.

INTERNATIONAL ORGANIZATION FOR MIGRATIONS (IOM)

Data Collection Techniques: Key informant interview with Camp Management Committees (CMCs) at the site and site level direct observation. Camp site data/information is updated every time once new rounds are made as such information provided here can rapidly change.

DISCLAIMER: The depiction and use of geographic names, and related data shown on spacial location and included in this report are not warranted to be error free nor do they imply judgment on the legal status of any territory, endorsement or acceptance of such boundaries by IOM.

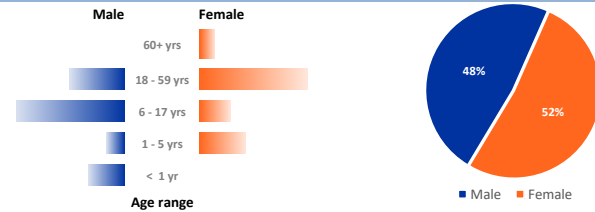
Contact: KATSALA Lloyd: <https://dtm.iom.int/malawi>

For any information extracted from this document, whether cited, paraphrased or used in any way, the source must be indicated as follows:

Source: International Organization for Migration (IOM), [April, 2023], Displacement Tracking Matrix (DTM)

DTM Response to Tropical Cyclone Freddy is Supported by:

Site Overview	
Site ID:	MWI_FDY_027
GPS longitude:	34.9903244
GPS latitude:	-15.6283432
Approximate site start date:	15-Mar-23
Site type:	Host Communities
Accessibility:	Yes
SMC at site:	No
SMA at site:	No
Type of SMA:	N/A
District of Assessment:	Blantyre
TA of Assessment:	TA Kapeni



Population & Demographics

25 IDPs **6** Households

Shelter

Most common type of shelter:	School
Living outside (no shelter):	None
Living indoors (solid walls):	75 - 100%
Living in makeshift/self-made shelter:	None
Living in tents:	None
Dwelling completely destroyed back home (# of HH):	6
Dwelling partially destroyed back home (# of HH):	0
Camp Management Committee received CCCM training:	No
Camp management committee makeup:	IDPs Only

Mobility

Names of the GVH/Wards where the majority IDP are coming:	Kumponda
Names of the T/A(s) where the majority of the IDP are coming:	Kapeni
Are the majority of IDPs intend to move out of the sites?	Yes
# of HH indicate that they want to return	6
Camp need for relocation	Yes

Needs and Challenges preventing the IDPs from returning	
Money for rental Payment	No
Shelter construction Materials	Yes
Daily upkeep for home use when return	Yes
Security threats at the place of origin	No
Livelihood Opportunity	No
Others	No

WASH

Availability of potable safe water source:	Yes
Availability of functional toilets:	Yes
Number of functioning toilets:	8
Average number of IDPs per functioning toilet:	3
Number of non-functioning toilets:	0
Separate male and female latrines:	Not reported
Separate male and female bathing areas:	Yes

Health

Availability of health service:	Yes
Is the site visited by health personnel?	Yes
Frequency of site visit by health personnel:	Once since the IDP site was established
Distance to nearest health centre facility:	Not reported
Three most prevalent health problems	
Malaria	Cough and flue
	None

Communication

Main topic on which the community needs information on:

Access To Services	<input type="checkbox"/>
Distribution	<input checked="" type="checkbox"/>
Registration	<input type="checkbox"/>
Shelter	<input checked="" type="checkbox"/>
Safety and Security	<input type="checkbox"/>
How to get information	<input type="checkbox"/>
Other Relief Assistance	<input checked="" type="checkbox"/>
Situation In Areas Of Origin	<input type="checkbox"/>
Other	<input type="checkbox"/>
None	<input type="checkbox"/>

Travel opportunities discussed within the community	No
Destination for discussed travel opportunities	N/A
Region of destination:	N/A
District of destination:	N/A

Vulnerabilities

0 Pregnant women **2** Lactating mothers

Protection of Children, Women, and Other vulnerable groups

Security on-site/settlement areas:	Yes
Security incidents are reported on-site	No
Presence of a complaints response mechanism on site?	No
Referral mechanism for GBV survivors present on-site	No
Child Protection referral pathway established and operational:	No
Availability of adequate lighting in the majority of communal points:	No lighting

NFI

Top 5 NFI needed but not accessible to IDPs in the site	
Top 1	Items for sleeping (mats, blankets, Mosquito nets...etc)
Top 2	Kitchen items
Top 3	Emergency/Transitional shelter
Top 4	Clothes
Top 5	Hygiene products (for personal hygiene)

Has the camp/site received any kind of Shelter and NFI? **No**

Emergency/transitional Shelter	Sheltering tool kit	Tarpaulin	Blankets	Solar Lamp/Lighting	Sleeping Mats	Mosquito nets	Clothes
N/A	N/A	N/A	N/A	N/A	N/A	N/A	N/A

Education

Access to formal/informal education services at site:	Yes
Type of formal education accessible at site:	Primary
Distance to nearest Pre-primary education facility:	N/A
Distance to nearest primary education facility:	<1km
Distance to nearest secondary education facility:	N/A
number of School aged children for pre-primary	4
% of children at the site attending pre-primary school	N/A
Number of School aged children for Primary	8
% of children at the site attending primary school	N/A
Number of School aged children for secondary schools	0
% of children at the site attending secondary school	N/A
Number of School aged children for Post-secondary schools	0
% of children at the site attending Post-secondary school	N/A
Presence of early childhood development activities.	No

Food & Nutrition**

** Distribution of food is on going across campsites to the affected population. For more information, please reach out to camp/site or district council for recent data/information.

INTERNATIONAL ORGANIZATION FOR MIGRATIONS (IOM)

Data Collection Techniques: Key informant interview with Camp Management Committees (CMCs) at the site and site level direct observation. Camp site data/information is updated every time once new rounds are made as such information provided here can rapidly change.

DISCLAIMER: The depiction and use of geographic names, and related data shown on spacial location and included in this report are not warranted to be error free nor do they imply judgment on the legal status of any territory, endorsement or acceptance of such boundaries by IOM.

Contact: KATSALA Lloyd: <https://dtm.iom.int/malawi>

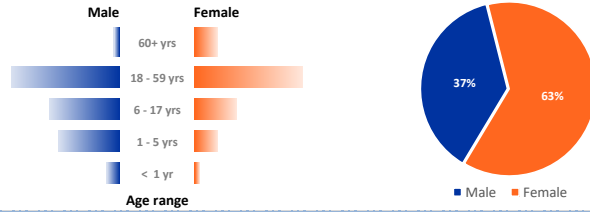
For any information extracted from this document, whether cited, paraphrased or used in any way, the source must be indicated as follows:

Source: International Organization for Migration (IOM), [April, 2023], Displacement Tracking Matrix (DTM)

DTM Response to Tropical Cyclone Freddy is Supported by:



Site Overview	
Site ID:	MWI_FDY_053
GPS longitude:	34.8510713
GPS latitude:	-16.2367902
Approximate site start date:	15-Mar-23
Site type:	Host Communities
Accessibility:	Yes
SMC at site:	No
SMA at site:	No
Type of SMA:	N/A
District of Assessment:	Chikwawa
TA of Assessment:	TA Lundu



Population & Demographics

665 IDPs **133** Households

Shelter

Most common type of shelter:	No shelter / open space
Living outside (no shelter):	75 - 100%
Living indoors (solid walls):	0 - 25%
Living in makeshift/self-made shelter:	None
Living in tents:	None
Dwelling completely destroyed back home (# of HH):	82
Dwelling partially destroyed back home (# of HH):	51
Camp Management Committee received CCCM training:	No
Camp management committee makeup:	IDPs Only

Mobility

Names of the GVH/Wards where the majority IDP are coming:	Thomu
Names of the T/A(s) where the majority of the IDP are coming:	Lundu
Are the majority of IDPs intend to move out of the sites?	No
# of HH indicate that they want to return	N/A
Camp need for relocation	No

Needs and Challenges preventing the IDPs from returning	
Money for rental Payment	N/A
Shelter construction Materials	N/A
Daily upkeep for home use when return	N/A
Security threats at the place of origin	N/A
Livelihood Opportunity	N/A
Others	N/A

WASH

Availability of potable safe water source:	No
Availability of functional toilets:	Yes
Number of functioning toilets:	1
Average number of IDPs per functioning toilet:	665
Number of non-functioning toilets:	0
Separate male and female latrines:	Not reported
Separate male and female bathing areas:	No

Health

Availability of health service:	Yes
Is the site visited by health personnel?	Yes
Frequency of site visit by health personnel:	Monthly
Distance to nearest health centre facility:	Not reported
Three most prevalent health problems	
Malaria	Diarrhea
	Cough and flu

Communication

Main topic on which the community needs information on:

Access To Services	<input type="checkbox"/>
Distribution	<input checked="" type="checkbox"/>
Registration	<input type="checkbox"/>
Shelter	<input checked="" type="checkbox"/>
Safety and Security	<input type="checkbox"/>
How to get information	<input type="checkbox"/>
Other Relief Assistance	<input type="checkbox"/>
Situation In Areas Of Origin	<input type="checkbox"/>
Other	<input type="checkbox"/>
None	<input type="checkbox"/>
Travel opportunities discussed within the community	No
Destination for discussed travel opportunities	N/A
Region of destination:	N/A
District of destination:	N/A

Vulnerabilities

5 Pregnant women **38** Lactating mothers

Protection of Children, Women, and Other vulnerable groups

Security on-site/settlement areas:	Yes
Security incidents are reported on-site	No
Presence of a complaints response mechanism on site?	Yes
Referral mechanism for GBV survivors present on-site	Yes
Child Protection referral pathway established and operational:	Yes
Availability of adequate lighting in the majority of communal points:	No lighting

NFI

Top 5 NFI needed but not accessible to IDPs in the site	
Top 1	Emergency/Transitional shelter
Top 2	Items for sleeping (mats, blankets, Mosquito nets..etc)
Top 3	Kitchen items
Top 4	Clothes
Top 5	Tarpaulins

Has the camp/site received any kind of Shelter and NFI? No

Emergency/transitional Shelter	Sheltering tool kit	Tarpaulin	Blankets	Solar Lamp/Lighting	Sleeping Mats	Mosquito nets	Clothes
N/A	N/A	N/A	N/A	N/A	N/A	N/A	N/A

Education

Access to formal/informal education services at site:	Yes
Type of formal education accessible at site:	Pre-primary
Distance to nearest Pre-primary education facility:	Unknown
Distance to nearest primary education facility:	<1km
Distance to nearest secondary education facility:	N/A
number of School aged children for pre-primary	107
% of children at the site attending pre-primary school	25 to 50%
Number of School aged children for Primary	155
% of children at the site attending primary school	25 to 50%
Number of School aged children for secondary schools	11
% of children at the site attending secondary school	N/A
Number of School aged children for Post-secondary schools	N/A
% of children at the site attending Post-secondary school	50 to 75%
Presence of early childhood development activities.	Yes

Food & Nutrition**

** Distribution of food is on going across campsites to the affected population. For more information, please reach out to camp/site or district council for recent data/information.

INTERNATIONAL ORGANIZATION FOR MIGRATIONS (IOM)

Data Collection Techniques: Key informant interview with Camp Management Committees (CMCs) at the site and site level direct observation. Camp site data/information is updated every time once new rounds are made as such information provided here can rapidly change.

DISCLAIMER: The depiction and use of geographic names, and related data shown on spacial location and included in this report are not warranted to be error free nor do they imply judgment on the legal status of any territory, endorsement or acceptance of such boundaries by IOM.

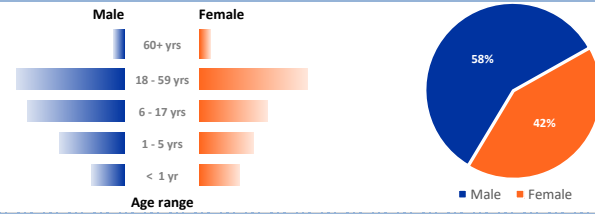
Contact: KATSALA Lloyd: <https://dtm.iom.int/malawi>

For any information extracted from this document, whether cited, paraphrased or used in any way, the source must be indicated as follows:

Source: International Organization for Migration (IOM), [April, 2023], Displacement Tracking Matrix (DTM)

DTM Response to Tropical Cyclone Freddy is Supported by:

Site Overview	
Site ID:	MWI_FDY_119
GPS longitude:	35.0363825
GPS latitude:	-15.83161
Approximate site start date:	15-Mar-23
Site type:	Host Communities
Accessibility:	Yes
SMC at site:	Yes
SMA at site:	Yes
Type of SMA:	Individual/Private
District of Assessment:	Blantyre
TA of Assessment:	TA Kapeni



Population & Demographics

249 IDPs **100** Households

Shelter

Most common type of shelter:	School
Living outside (no shelter):	0 - 25%
Living indoors (solid walls):	50 - 75%
Living in makeshift/self-made shelter:	None
Living in tents:	0 - 25%
Dwelling completely destroyed back home (# of HH):	100
Dwelling partially destroyed back home (# of HH):	0
Camp Management Committee received CCCM training:	Yes
Camp management committee makeup:	IDPs Only

Mobility

Names of the GVH/Wards where the majority IDP are coming:	Kapeni
Names of the T/A(s) where the majority of the IDP are coming:	Kapeni
Are the majority of IDPs intend to move out of the sites?	Yes
# of HH indicate that they want to return	100
Camp need for relocation	Yes

Needs and Challenges preventing the IDPs from returning	
Money for rental Payment	No
Shelter construction Materials	Yes
Daily upkeep for home use when return	No
Security threats at the place of origin	No
Livelihood Opportunity	No
Others	No

WASH

Availability of potable safe water source:	Yes
Availability of functional toilets:	Yes
Number of functioning toilets:	4
Average number of IDPs per functioning toilet:	62
Number of non-functioning toilets:	2
Separate male and female latrines:	Not reported
Separate male and female bathing areas:	Yes

Health

Availability of health service:	Yes	
Is the site visited by health personnel?	Yes	
Frequency of site visit by health personnel:	Monthly	
Distance to nearest health centre facility:	Not reported	
Three most prevalent health problems		
Malaria	Cough and flue	Diarrhea

Communication

Main topic on which the community needs information on:

Access To Services	<input type="checkbox"/>
Distribution	<input type="checkbox"/>
Registration	<input type="checkbox"/>
Shelter	<input checked="" type="checkbox"/>
Safety and Security	<input type="checkbox"/>
How to get information	<input type="checkbox"/>
Other Relief Assistance	<input type="checkbox"/>
Situation In Areas Of Origin	<input type="checkbox"/>
Other	<input type="checkbox"/>
None	<input type="checkbox"/>

Travel opportunities discussed within the community	Yes
Destination for discussed travel opportunities	Within the country
Region of destination:	Southern
District of destination:	Blantyre

Vulnerabilities

20 Pregnant women **45** Lactating mothers

Protection of Children, Women, and Other vulnerable groups

Security on-site/settlement areas:	Yes
Security incidents are reported on-site	Yes
Presence of a complaints response mechanism on site?	Yes
Referral mechanism for GBV survivors present on-site	Yes
Child Protection referral pathway established and operational:	Yes
Availability of adequate lighting in the majority of communal points:	No lighting

NFI

Top 5 NFI needed but not accessible to IDPs in the site	
Top 1	Emergency/Transitional shelter
Top 2	Items for sleeping (mats, blankets, Mosquito nets..etc)
Top 3	Kitchen items
Top 4	Tarpaulins
Top 5	Hygiene products (for personal hygiene)

Has the camp/site received any kind of Shelter and NFI? **Yes**

Emergency/transitional Shelter	Sheltering tool kit	Tarpaulin	Blankets	Solar Lamp/Lighting	Sleeping Mats	Mosquito nets	Clothes
No	No	Yes	No	No	No	No	No

Education

Access to formal/informal education services at site:	Yes
Type of formal education accessible at site:	Primary
Distance to nearest Pre-primary education facility:	N/A
Distance to nearest primary education facility:	<1km
Distance to nearest secondary education facility:	N/A
number of School aged children for pre-primary	50
% of children at the site attending pre-primary school	N/A
Number of School aged children for Primary	70
% of children at the site attending primary school	50 to 75%
Number of School aged children for secondary schools	45
% of children at the site attending secondary school	N/A
Number of School aged children for Post-secondary schools	N/A
% of children at the site attending Post-secondary school	N/A
Presence of early childhood development activities.	Yes

Food & Nutrition**

** Distribution of food is on going across campsites to the affected population. For more information, please reach out to camp/site or district council for recent data/information.

INTERNATIONAL ORGANIZATION FOR MIGRATIONS (IOM)

Data Collection Techniques: Key informant interview with Camp Management Committees (CMCs) at the site and site level direct observation. Camp site data/information is updated every time once new rounds are made as such information provided here can rapidly change.

DISCLAIMER: The depiction and use of geographic names, and related data shown on spacial location and included in this report are not warranted to be error free nor do they imply judgment on the legal status of any territory, endorsement or acceptance of such boundaries by IOM.

Contact: KATSALA Lloyd: <https://dtm.iom.int/malawi>

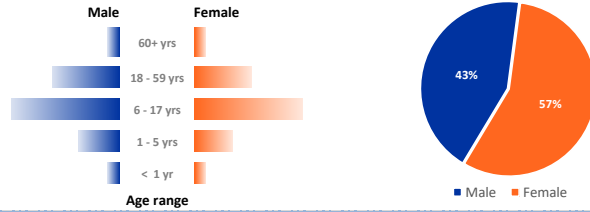
For any information extracted from this document, whether cited, paraphrased or used in any way, the source must be indicated as follows:

Source: International Organization for Migration (IOM), [April, 2023], Displacement Tracking Matrix (DTM)

DTM Response to Tropical Cyclone Freddy is Supported by:



Site Overview	
Site ID:	MWI_FDY_040
GPS longitude:	35.2755583
GPS latitude:	-16.7771814
Approximate site start date:	15-Mar-23
Site type:	Collective Settlement/Centre
Accessibility:	Yes
SMC at site:	Yes
SMA at site:	No
Type of SMA:	N/A
District of Assessment:	Nsanje
TA of Assessment:	TA Tengani



Population & Demographics

1,725 IDPs
388 Households

Shelter

Most common type of shelter:	Tent
Living outside (no shelter):	50 - 75%
Living indoors (solid walls):	None
Living in makeshift/self-made shelter:	0 - 25%
Living in tents:	0 - 25%
Dwelling completely destroyed back home (# of HH):	238
Dwelling partially destroyed back home (# of HH):	150
Camp Management Committee received CCCM training:	No
Camp management committee makeup:	Both IDPs and Non-IDPs

Mobility

Names of the GVH/Wards where the majority IDP are coming: Chikhawo, Bithi
Names of the T/A(s) where the majority of the IDP are coming: Tengani

Are the majority of IDPs intend to move out of the sites? Yes
of HH indicate that they want to return 388
Camp need for relocation No

Needs and Challenges preventing the IDPs from returning	
Money for rental Payment	No
Shelter construction Materials	Yes
Daily upkeep for home use when return	No
Security threats at the place of origin	No
Livelihood Opportunity	No
Others	Yes

WASH

Availability of potable safe water source:	Yes
Availability of functional toilets:	Yes
Number of functioning toilets:	4
Average number of IDPs per functioning toilet:	431
Number of non-functioning toilets:	0
Separate male and female latrines:	Not reported
Separate male and female bathing areas:	Yes

Health

Availability of health service:	Yes
Is the site visited by health personnel?	Yes
Frequency of site visit by health personnel:	Monthly
Distance to nearest health centre facility:	Not reported

Three most prevalent health problems		
Cough and flue	Malaria	Diarrhea

Communication

Main topic on which the community needs information on:

Access To Services	<input type="checkbox"/>
Distribution	<input type="checkbox"/>
Registration	<input type="checkbox"/>
Shelter	<input checked="" type="checkbox"/>
Safety and Security	<input checked="" type="checkbox"/>
How to get information	<input checked="" type="checkbox"/>
Other Relief Assistance	<input type="checkbox"/>
Situation In Areas Of Origin	<input type="checkbox"/>
Other	<input type="checkbox"/>
None	<input type="checkbox"/>

Travel opportunities discussed within the community: Yes
Destination for discussed travel opportunities: Within the country
Region of destination: Southern
District of destination: Nsanje

Vulnerabilities

80 Pregnant women
117 Lactating mothers

Protection of Children, Women, and Other vulnerable groups

Security on-site/settlement areas:	Yes
Security incidents are reported on-site:	Yes
Presence of a complaints response mechanism on site?	Yes
Referral mechanism for GBV survivors present on-site:	Yes
Child Protection referral pathway established and operational:	Yes
Availability of adequate lighting in the majority of communal points:	No lighting

NFI

Top 5 NFI needed but not accessible to IDPs in the site	
Top 1	Kitchen items
Top 2	Items for sleeping (mats, blankets, Mosquito nets..etc)
Top 3	Tarpaulins
Top 4	Hygiene products (for personal hygiene)
Top 5	Others

Has the camp/site received any kind of Shelter and NFI? Yes

Emergency/transitional Shelter	Sheltering tool kit	Tarpaulin	Blankets	Solar Lamp/Lighting	Sleeping Mats	Mosquito nets	Clothes
No	No	No	No	No	No	Yes	No

Education

Access to formal/informal education services at site:	Yes
Type of formal education accessible at site:	Primary
Distance to nearest Pre-primary education facility:	N/A
Distance to nearest primary education facility:	<1km
Distance to nearest secondary education facility:	N/A
number of School aged children for pre-primary	292
% of children at the site attending pre-primary school	N/A
Number of School aged children for Primary	807
% of children at the site attending primary school	50 to 75%
Number of School aged children for secondary schools	0
% of children at the site attending secondary school	N/A
Number of School aged children for Post-secondary schools	N/A
% of children at the site attending Post-secondary school	N/A
Presence of early childhood development activities.	No

Food & Nutrition**

** Distribution of food is on going across campsites to the affected population. For more information, please reach out to camp/site or district council for recent data/information.

INTERNATIONAL ORGANIZATION FOR MIGRATIONS (IOM)

Data Collection Techniques: Key informant interview with Camp Management Committees (CMCs) at the site and site level direct observation. Camp site data/information is updated every time once new rounds are made as such information provided here can rapidly change.

DISCLAIMER: The depiction and use of geographic names, and related data shown on spacial location and included in this report are not warranted to be error free nor do they imply judgment on the legal status of any territory, endorsement or acceptance of such boundaries by IOM.

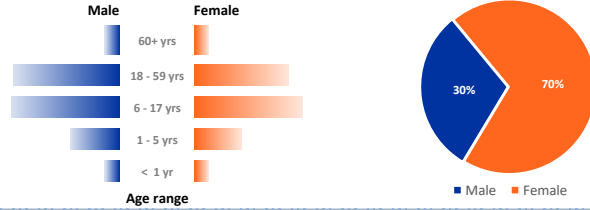
Contact: KATSALA Lloyd: <https://dtm.iom.int/malawi>

For any information extracted from this document, whether cited, paraphrased or used in any way, the source must be indicated as follows:

Source: International Organization for Migration (IOM), [April, 2023], Displacement Tracking Matrix (DTM)

DTM Response to Tropical Cyclone Freddy is Supported by:

Site Overview	
Site ID:	MWI_FDY_068
GPS longitude:	35.2081291
GPS latitude:	-16.9937657
Approximate site start date:	15-Mar-23
Site type:	Collective Settlement/Centre
Accessibility:	Yes
SMC at site:	Yes
SMA at site:	No
Type of SMA:	N/A
District of Assessment:	Nsanje
TA of Assessment:	TA Ngabu



Population & Demographics

1,135 IDPs
227 Households

Shelter

Most common type of shelter:	Evacuation Center
Living outside (no shelter):	50 - 75%
Living indoors (solid walls):	None
Living in makeshift/self-made shelter:	None
Living in tents:	None
Dwelling completely destroyed back home (# of HH):	96
Dwelling partially destroyed back home (# of HH):	131
Camp Management Committee received CCCM training:	No
Camp management committee makeup:	Both IDPs and Non-IDPs

Mobility

Names of the GVH/Wards where the majority IDP are coming:	Mbenje
Names of the T/A(s) where the majority of the IDP are coming:	Ngabu
Are the majority of IDPs intend to move out of the sites?	Yes
# of HH indicate that they want to return	227
Camp need for relocation	No

Needs and Challenges preventing the IDPs from returning	
Money for rental Payment	No
Shelter construction Materials	Yes
Daily upkeep for home use when return	Yes
Security threats at the place of origin	No
Livelihood Opportunity	No
Others	No

WASH

Availability of potable safe water source:	Yes
Availability of functional toilets:	Yes
Number of functioning toilets:	4
Average number of IDPs per functioning toilet:	284
Number of non-functioning toilets:	0
Separate male and female latrines:	Not reported
Separate male and female bathing areas:	Yes

Health

Availability of health service:	Yes
Is the site visited by health personnel?	Yes
Frequency of site visit by health personnel:	Monthly
Distance to nearest health centre facility:	Not reported
Three most prevalent health problems	
Diarrhea	Malaria
	Cough and flu

Communication

Main topic on which the community needs information on:	
Access To Services	<input type="checkbox"/>
Distribution	<input type="checkbox"/>
Registration	<input type="checkbox"/>
Shelter	<input checked="" type="checkbox"/>
Safety and Security	<input checked="" type="checkbox"/>
How to get information	<input checked="" type="checkbox"/>
Other Relief Assistance	<input type="checkbox"/>
Situation In Areas Of Origin	<input type="checkbox"/>
Other	<input type="checkbox"/>
None	<input type="checkbox"/>
Travel opportunities discussed within the community	Yes
Destination for discussed travel opportunities	Within the country
Region of destination:	Southern
District of destination:	Nsanje

Vulnerabilities

78 Pregnant women
102 Lactating mothers

Protection of Children, Women, and Other vulnerable groups

Security on-site/settlement areas:	Yes
Security incidents are reported on-site	Yes
Presence of a complaints response mechanism on site?	Yes
Referral mechanism for GBV survivors present on-site	Yes
Child Protection referral pathway established and operational:	Yes
Availability of adequate lighting in the majority of communal points:	No lighting

NFI

Top 5 NFI needed but not accessible to IDPs in the site	
Top 1	Tarpaulins
Top 2	Items for sleeping (mats, blankets, Mosquito nets..etc)
Top 3	Kitchen items
Top 4	Clothes
Top 5	Hygiene products (for personal hygiene)

Has the camp/site received any kind of Shelter and NFI? **Yes**

Emergency/transitional Shelter	Sheltering tool kit	Tarpaulin	Blankets	Solar Lamp/Lighting	Sleeping Mats	Mosquito nets	Clothes
No	No	No	No	No	No	No	No

Education

Access to formal/informal education services at site:	Yes
Type of formal education accessible at site:	Primary
Distance to nearest Pre-primary education facility:	N/A
Distance to nearest primary education facility:	<1km
Distance to nearest secondary education facility:	N/A
number of School aged children for pre-primary	192
% of children at the site attending pre-primary school	N/A
Number of School aged children for Primary	436
% of children at the site attending primary school	50 to 75%
Number of School aged children for secondary schools	0
% of children at the site attending secondary school	N/A
Number of School aged children for Post-secondary schools	N/A
% of children at the site attending Post-secondary school	N/A
Presence of early childhood development activities.	No

Food & Nutrition**

** Distribution of food is on going across campsites to the affected population. For more information, please reach out to camp/site or district council for recent data/information.

INTERNATIONAL ORGANIZATION FOR MIGRATIONS (IOM)

Data Collection Techniques: Key informant interview with Camp Management Committees (CMCs) at the site and site level direct observation. Camp site data/information is updated every time once new rounds are made as such information provided here can rapidly change.

DISCLAIMER: The depiction and use of geographic names, and related data shown on spacial location and included in this report are not warranted to be error free nor do they imply judgment on the legal status of any territory, endorsement or acceptance of such boundaries by IOM.

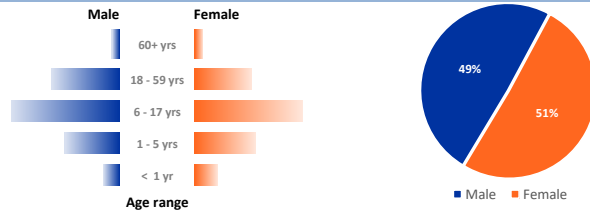
Contact: KATSALA Lloyd: <https://dtm.iom.int/malawi>

For any information extracted from this document, whether cited, paraphrased or used in any way, the source must be indicated as follows:

"Source: International Organization for Migration (IOM), [April, 2023], Displacement Tracking Matrix (DTM)".

DTM Response to Tropical Cyclone Freddy is Supported by:

Site Overview	
Site ID:	MWI_FDY_097
GPS longitude:	34.8835538
GPS latitude:	-16.4594726
Approximate site start date:	15-Mar-23
Site type:	Collective Settlement/Centre
Accessibility:	Yes
SMC at site:	Yes
SMA at site:	No
Type of SMA:	N/A
District of Assessment:	Chikwawa
TA of Assessment:	TA Ngabu



Population & Demographics

2,588 IDPs **563** Households

Shelter

Most common type of shelter:	Hall
Living outside (no shelter):	26 - 50%
Living indoors (solid walls):	50 - 75%
Living in makeshift/self-made shelter:	None
Living in tents:	None
Dwelling completely destroyed back home (# of HH):	563
Dwelling partially destroyed back home (# of HH):	0
Camp Management Committee received CCCM training:	No
Camp management committee makeup:	IDPs Only

Mobility

Names of the GVH/Wards where the majority IDP are coming: **Malemia**

Names of the T/A(s) where the majority of the IDP are coming: **Ngabu**

Are the majority of IDPs intend to move out of the sites? **Yes**

of HH indicate that they want to return **563**

Camp need for relocation **No**

Needs and Challenges preventing the IDPs from returning	
Money for rental Payment	No
Shelter construction Materials	Yes
Daily upkeep for home use when return	No
Security threats at the place of origin	No
Livelihood Opportunity	No
Others	No

WASH

Availability of potable safe water source:	No
Availability of functional toilets:	Yes
Number of functioning toilets:	7
Average number of IDPs per functioning toilet:	370
Number of non-functioning toilets:	0
Separate male and female latrines:	Not reported
Separate male and female bathing areas:	Yes

Health

Availability of health service:	Yes
Is the site visited by health personnel?	Yes
Frequency of site visit by health personnel:	Weekly
Distance to nearest health centre facility:	Not reported

Three most prevalent health problems		
Malaria	Pneumonia	Cough and flu

Communication

Main topic on which the community needs information on:

Access To Services	<input type="checkbox"/>
Distribution	<input checked="" type="checkbox"/>
Registration	<input checked="" type="checkbox"/>
Shelter	<input type="checkbox"/>
Safety and Security	<input type="checkbox"/>
How to get information	<input type="checkbox"/>
Other Relief Assistance	<input type="checkbox"/>
Situation In Areas Of Origin	<input checked="" type="checkbox"/>
Other	<input type="checkbox"/>
None	<input type="checkbox"/>

Travel opportunities discussed within the community	No
Destination for discussed travel opportunities	N/A
Region of destination:	N/A
District of destination:	N/A

Vulnerabilities

42 Pregnant women **198** Lactating mothers

Protection of Children, Women, and Other vulnerable groups

Security on-site/settlement areas:	Yes
Security incidents are reported on-site	Yes
Presence of a complaints response mechanism on site?	Yes
Referral mechanism for GBV survivors present on-site	No
Child Protection referral pathway established and operational:	Yes
Availability of adequate lighting in the majority of communal points:	No lighting

NFI

Top 5 NFI needed but not accessible to IDPs in the site	
Top 1	Items for sleeping (mats, blankets, Mosquito nets...etc)
Top 2	Kitchen items
Top 3	Tarpaulins
Top 4	Clothes
Top 5	Hygiene products (for personal hygiene)

Has the camp/site received any kind of Shelter and NFI? **Yes**

Emergency/transitional Shelter	Sheltering tool kit	Tarpaulin	Blankets	Solar Lamp/Lighting	Sleeping Mats	Mosquito nets	Clothes
No	No	No	Yes	No	No	No	No

Education

Access to formal/informal education services at site:	Yes
Type of formal education accessible at site:	Pre-primary
Distance to nearest Pre-primary education facility:	<1km
Distance to nearest primary education facility:	<1km
Distance to nearest secondary education facility:	N/A
number of School aged children for pre-primary	585
% of children at the site attending pre-primary school	25 to 50%
Number of School aged children for Primary	1094
% of children at the site attending primary school	50 to 75%
Number of School aged children for secondary schools	0
% of children at the site attending secondary school	N/A
Number of School aged children for Post-secondary schools	N/A
% of children at the site attending Post-secondary school	None
Presence of early childhood development activities.	No

Food & Nutrition**

** Distribution of food is on going across campsites to the affected population. For more information, please reach out to camp/site or district council for recent data/information.

INTERNATIONAL ORGANIZATION FOR MIGRATIONS (IOM)

Data Collection Techniques: Key informant interview with Camp Management Committees (CMCs) at the site and site level direct observation. Camp site data/information is updated every time once new rounds are made as such information provided here can rapidly change.

DISCLAIMER: The depiction and use of geographic names, and related data shown on spacial location and included in this report are not warranted to be error free nor do they imply judgment on the legal status of any territory, endorsement or acceptance of such boundaries by IOM.

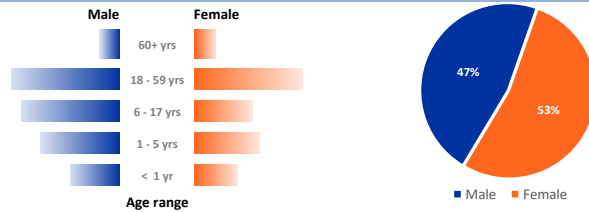
Contact: KATSALA Lloyd: <https://dtm.iom.int/malawi>

For any information extracted from this document, whether cited, paraphrased or used in any way, the source must be indicated as follows:

Source: International Organization for Migration (IOM), [April, 2023], Displacement Tracking Matrix (DTM)

DTM Response to Tropical Cyclone Freddy is Supported by:

Site Overview	
Site ID:	MWI_FDY_067
GPS longitude:	35.0711427
GPS latitude:	-15.6463936
Approximate site start date:	15-Mar-23
Site type:	Host Communities
Accessibility:	Yes
SMC at site:	No
SMA at site:	No
Type of SMA:	N/A
District of Assessment:	Blantyre
TA of Assessment:	TA Kapeni



Population & Demographics

77 IDPs **30** Households

Shelter

Most common type of shelter:	Mosque
Living outside (no shelter):	None
Living indoors (solid walls):	75 - 100%
Living in makeshift/self-made shelter:	None
Living in tents:	None
Dwelling completely destroyed back home (# of HH):	17
Dwelling partially destroyed back home (# of HH):	13
Camp Management Committee received CCCM training:	No
Camp management committee makeup:	IDPs Only

Mobility

Names of the GVH/Wards where the majority IDP are coming: **Somanje**

Names of the T/A(s) where the majority of the IDP are coming: **Kapeni**

Are the majority of IDPs intend to move out of the sites? **Yes**

of HH indicate that they want to return **30**

Camp need for relocation **Yes**

Needs and Challenges preventing the IDPs from returning	
Money for rental Payment	No
Shelter construction Materials	Yes
Daily upkeep for home use when return	Yes
Security threats at the place of origin	No
Livelihood Opportunity	No
Others	No

WASH

Availability of potable safe water source:	Yes
Availability of functional toilets:	Yes
Number of functioning toilets:	2
Average number of IDPs per functioning toilet:	39
Number of non-functioning toilets:	0
Separate male and female latrines:	Not reported
Separate male and female bathing areas:	No

Health

Availability of health service:	No
Is the site visited by health personnel?	No
Frequency of site visit by health personnel:	Not applicable
Distance to nearest health centre facility:	Not reported

Three most prevalent health problems		
Malaria	Cough and flue	Other

Communication

Main topic on which the community needs information on:

Access To Services	<input type="checkbox"/>
Distribution	<input checked="" type="checkbox"/>
Registration	<input checked="" type="checkbox"/>
Shelter	<input type="checkbox"/>
Safety and Security	<input type="checkbox"/>
How to get information	<input checked="" type="checkbox"/>
Other Relief Assistance	<input checked="" type="checkbox"/>
Situation In Areas Of Origin	<input type="checkbox"/>
Other	<input type="checkbox"/>
None	<input type="checkbox"/>

Travel opportunities discussed within the community	No
Destination for discussed travel opportunities	N/A
Region of destination:	N/A
District of destination:	N/A

Vulnerabilities

1 Pregnant women **3** Lactating mothers

Protection of Children, Women, and Other vulnerable groups

Security on-site/settlement areas:	Yes
Security incidents are reported on-site	No
Presence of a complaints response mechanism on site?	No
Referral mechanism for GBV survivors present on-site	No
Child Protection referral pathway established and operational:	No
Availability of adequate lighting in the majority of communal points:	No lighting

NFI

Top 5 NFI needed but not accessible to IDPs in the site	
Top 1	Emergency/Transitional shelter
Top 2	Items for sleeping (mats, blankets, Mosquito nets..etc)
Top 3	Kitchen items
Top 4	Clothes
Top 5	Hygiene products (for personal hygiene)

Has the camp/site received any kind of Shelter and NFI? **Yes**

Emergency/transitional Shelter	Sheltering tool kit	Tarpaulin	Blankets	Solar Lamp/Lighting	Sleeping Mats	Mosquito nets	Clothes
No	No	No	Yes	No	No	No	Yes

Education

Access to formal/informal education services at site:	No
Type of formal education accessible at site:	None
Distance to nearest Pre-primary education facility:	N/A
Distance to nearest primary education facility:	N/A
Distance to nearest secondary education facility:	N/A
number of School aged children for pre-primary	17
% of children at the site attending pre-primary school	N/A
Number of School aged children for Primary	18
% of children at the site attending primary school	N/A
Number of School aged children for secondary schools	N/A
% of children at the site attending secondary school	N/A
Number of School aged children for Post-secondary schools	N/A
% of children at the site attending Post-secondary school	N/A
Presence of early childhood development activities.	No

Food & Nutrition**

** Distribution of food is on going across campsites to the affected population. For more information, please reach out to camp/site or district council for recent data/information.

INTERNATIONAL ORGANIZATION FOR MIGRATIONS (IOM)

Data Collection Techniques: Key informant interview with Camp Management Committees (CMCs) at the site and site level direct observation. Camp site data/information is updated every time once new rounds are made as such information provided here can rapidly change.

DISCLAIMER: The depiction and use of geographic names, and related data shown on spacial location and included in this report are not warranted to be error free nor do they imply judgment on the legal status of any territory, endorsement or acceptance of such boundaries by IOM.

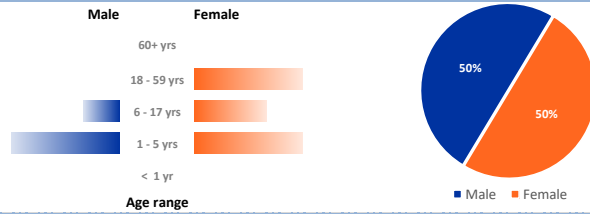
Contact: KATSALA Lloyd: <https://dtm.iom.int/malawi>

For any information extracted from this document, whether cited, paraphrased or used in any way, the source must be indicated as follows:

Source: International Organization for Migration (IOM), [April, 2023], Displacement Tracking Matrix (DTM)

DTM Response to Tropical Cyclone Freddy is Supported by:

Site Overview	
Site ID:	MWI_FDY_054
GPS longitude:	34.9386409
GPS latitude:	-15.9105131
Approximate site start date:	15-Mar-23
Site type:	Host Communities
Accessibility:	Yes
SMC at site:	No
SMA at site:	No
Type of SMA:	N/A
District of Assessment:	Blantyre
TA of Assessment:	TA Somba



Population & Demographics

16 IDPs
3 Households

Shelter

Most common type of shelter:	Host Family House
Living outside (no shelter):	None
Living indoors (solid walls):	75 - 100%
Living in makeshift/self-made shelter:	None
Living in tents:	None
Dwelling completely destroyed back home (# of HH):	3
Dwelling partially destroyed back home (# of HH):	0
Camp Management Committee received CCCM training:	No
Camp management committee makeup:	IDPs Only

Mobility

Names of the GVH/Wards where the majority IDP are coming:	Mwangata
Names of the T/A(s) where the majority of the IDP are coming:	Somba
Are the majority of IDPs intend to move out of the sites?	Yes
# of HH indicate that they want to return	3
Camp need for relocation	No

Needs and Challenges preventing the IDPs from returning

Money for rental Payment	Yes
Shelter construction Materials	Yes
Daily upkeep for home use when return	Yes
Security threats at the place of origin	No
Livelihood Opportunity	Yes
Others	No

WASH

Availability of potable safe water source:	Yes
Availability of functional toilets:	Yes
Number of functioning toilets:	1
Average number of IDPs per functioning toilet:	16
Number of non-functioning toilets:	0
Separate male and female latrines:	Not reported
Separate male and female bathing areas:	Yes

Health

Availability of health service:	No	
Is the site visited by health personnel?	No	
Frequency of site visit by health personnel:	Not applicable	
Distance to nearest health centre facility:	Not reported	
Three most prevalent health problems		
Malaria	Cough and flue	None

Communication

Main topic on which the community needs information on:

Access To Services	<input type="checkbox"/>
Distribution	<input type="checkbox"/>
Registration	<input type="checkbox"/>
Shelter	<input checked="" type="checkbox"/>
Safety and Security	<input type="checkbox"/>
How to get information	<input type="checkbox"/>
Other Relief Assistance	<input type="checkbox"/>
Situation In Areas Of Origin	<input type="checkbox"/>
Other	<input type="checkbox"/>
None	<input type="checkbox"/>

Travel opportunities discussed within the community	No
Destination for discussed travel opportunities	N/A
Region of destination:	N/A
District of destination:	N/A

Vulnerabilities

0 Pregnant women
1 Lactating mothers

Protection of Children, Women, and Other vulnerable groups

Security on-site/settlement areas:	No
Security incidents are reported on-site	No
Presence of a complaints response mechanism on site?	No
Referral mechanism for GBV survivors present on-site	No
Child Protection referral pathway established and operational:	No
Availability of adequate lighting in the majority of communal points:	No lighting

NFI

Top 5 NFI needed but not accessible to IDPs in the site							
Top 1	Emergency/Transitional shelter						
Top 2	Tarpaulins						
Top 3	Kitchen items						
Top 4	Items for sleeping (mats, blankets, Mosquito nets...etc)						
Top 5	Clothes						
Has the camp/site received any kind of Shelter and NFI?							
No							
Emergency/transitional Shelter	Sheltering tool kit	Tarpaulin	Blankets	Solar Lamp/Lighting	Sleeping Mats	Mosquito nets	Clothes
N/A	N/A	N/A	N/A	N/A	N/A	N/A	N/A

Education

Access to formal/informal education services at site:	Yes
Type of formal education accessible at site:	Primary
Distance to nearest Pre-primary education facility:	N/A
Distance to nearest primary education facility:	<2km
Distance to nearest secondary education facility:	N/A
number of School aged children for pre-primary	9
% of children at the site attending pre-primary school	N/A
Number of School aged children for Primary	4
% of children at the site attending primary school	N/A
Number of School aged children for secondary schools	1
% of children at the site attending secondary school	N/A
Number of School aged children for Post-secondary schools	0
% of children at the site attending Post-secondary school	N/A
Presence of early childhood development activities.	Yes

Food & Nutrition**

** Distribution of food is on going across campsites to the affected population. For more information, please reach out to camp/site or district council for recent data/information.

INTERNATIONAL ORGANIZATION FOR MIGRATIONS (IOM)

Data Collection Techniques: Key informant interview with Camp Management Committees (CMCs) at the site and site level direct observation. Camp site data/information is updated every time once new rounds are made as such information provided here can rapidly change.

DISCLAIMER: The depiction and use of geographic names, and related data shown on spacial location and included in this report are not warranted to be error free nor do they imply judgment on the legal status of any territory, endorsement or acceptance of such boundaries by IOM.

Contact: KATSALA Lloyd: <https://dtm.iom.int/malawi>

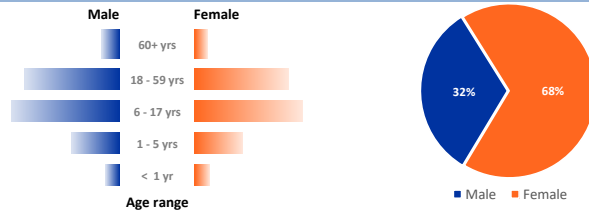
For any information extracted from this document, whether cited, paraphrased or used in any way, the source must be indicated as follows:

"Source: International Organization for Migration (IOM), [April, 2023], Displacement Tracking Matrix (DTM)".

DTM Response to Tropical Cyclone Freddy is Supported by:



Site Overview	
Site ID:	MWI_FDY_126
GPS longitude:	35.0655288
GPS latitude:	-16.5830728
Approximate site start date:	15-Mar-23
Site type:	Collective Settlement/Centre
Accessibility:	Yes
SMC at site:	Yes
SMA at site:	No
Type of SMA:	N/A
District of Assessment:	Nsanje
TA of Assessment:	SC Mbenje



Population & Demographics

3,238 IDPs **762** Households

Shelter

Most common type of shelter:	Old Market
Living outside (no shelter):	50 to 75%
Living indoors (solid walls):	None
Living in makeshift/self-made shelter:	0_ 25%
Living in tents:	None
Dwelling completely destroyed back home (# of HH):	500
Dwelling partially destroyed back home (# of HH):	262
Camp Management Committee received CCCM training:	No
Camp management committee makeup:	IDPs Only

Mobility

Names of the GVH/Wards where the majority IDP are coming: Chithumba, Flukiya
Names of the T/A(s) where the majority of the IDP are coming: Mbenje

Are the majority of IDPs intend to move out of the sites? Yes
of HH indicate that they want to return 762
Camp need for relocation No

Needs and Challenges preventing the IDPs from returning	
Money for rental Payment	No
Shelter construction Materials	Yes
Daily upkeep for home use when return	Yes
Security threats at the place of origin	No
Livelihood Opportunity	No
Others	No

WASH

Availability of potable safe water source:	Yes
Availability of functional toilets:	Yes
Number of functioning toilets:	5
Average number of IDPs per functioning toilet:	648
Number of non-functioning toilets:	0
Separate male and female latrines:	Not reported
Separate male and female bathing areas:	No

Health

Availability of health service:	Irregular
Is the site visited by health personnel?	Yes
Frequency of site visit by health personnel:	Monthly
Distance to nearest health centre facility:	Not reported

Three most prevalent health problems		
Malaria	Cough and flue	Diarrhea

Communication

Main topic on which the community needs information on:

Access To Services	<input type="checkbox"/>
Distribution	<input type="checkbox"/>
Registration	<input type="checkbox"/>
Shelter	<input checked="" type="checkbox"/>
Safety and Security	<input checked="" type="checkbox"/>
How to get information	<input checked="" type="checkbox"/>
Other Relief Assistance	<input type="checkbox"/>
Situation In Areas Of Origin	<input type="checkbox"/>
Other	<input type="checkbox"/>
None	<input type="checkbox"/>

Travel opportunities discussed within the community: Yes
Destination for discussed travel opportunities: Within the country
Region of destination: Southern
District of destination: Nsanje

Vulnerabilities

92 Pregnant women **378** Lactating mothers

Protection of Children, Women, and Other vulnerable groups

Security on-site/settlement areas:	Yes
Security incidents are reported on-site:	Yes
Presence of a complaints response mechanism on site?	No
Referral mechanism for GBV survivors present on-site:	No
Child Protection referral pathway established and operational:	No
Availability of adequate lighting in the majority of communal points:	No lighting

NFI

Top 5 NFI needed but not accessible to IDPs in the site	
Top 1	Items for sleeping (mats, blankets, Mosquito nets...etc)
Top 2	Kitchen items
Top 3	Tarpaulins
Top 4	Clothes
Top 5	Hygiene products (for personal hygiene)

Has the camp/site received any kind of Shelter and NFI? No

Emergency/transitional Shelter	Sheltering tool kit	Tarpaulin	Blankets	Solar Lamp/Lighting	Sleeping Mats	Mosquito nets	Clothes
No	No	No	No	No	No	No	No

Education

Access to formal/informal education services at site:	Yes
Type of formal education accessible at site:	Primary
Distance to nearest Pre-primary education facility:	N/A
Distance to nearest primary education facility:	<1km
Distance to nearest secondary education facility:	N/A
number of School aged children for pre-primary	0
% of children at the site attending pre-primary school	None
Number of School aged children for Primary	160
% of children at the site attending primary school	0 to 25%
Number of School aged children for secondary schools	0
% of children at the site attending secondary school	None
Number of School aged children for Post-secondary schools	0
% of children at the site attending Post-secondary school	None
Presence of early childhood development activities.	No

Food & Nutrition**

** Distribution of food is on going across campsites to the affected population. For more information, please reach out to camp/site or district council for recent data/information.

INTERNATIONAL ORGANIZATION FOR MIGRATIONS (IOM)

Data Collection Techniques: Key informant interview with Camp Management Committees (CMCs) at the site and site level direct observation. Camp site data/information is updated every time once new rounds are made as such information provided here can rapidly change.

DISCLAIMER: The depiction and use of geographic names, and related data shown on spacial location and included in this report are not warranted to be error free nor do they imply judgment on the legal status of any territory, endorsement or acceptance of such boundaries by IOM.

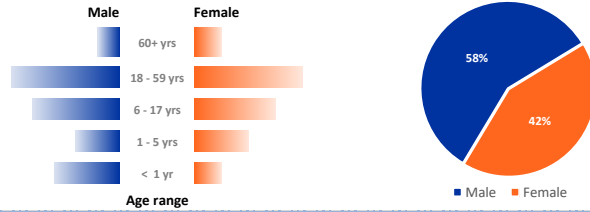
Contact: KATSALA Lloyd: <https://dtm.iom.int/malawi>

For any information extracted from this document, whether cited, paraphrased or used in any way, the source must be indicated as follows:

"Source: International Organization for Migration (IOM), [April, 2023], Displacement Tracking Matrix (DTM)".

DTM Response to Tropical Cyclone Freddy is Supported by:

Site Overview	
Site ID:	MWI_FDY_085
GPS longitude:	35.0155539
GPS latitude:	-15.6394476
Approximate site start date:	15-Mar-23
Site type:	Host Communities
Accessibility:	Yes
SMC at site:	Yes
SMA at site:	Yes
Type of SMA:	Local NGO
District of Assessment:	Blantyre
TA of Assessment:	TA Kapeni



Population & Demographics

130 IDPs **90** Households

Shelter

Most common type of shelter:	School
Living outside (no shelter):	None
Living indoors (solid walls):	75 - 100%
Living in makeshift/self-made shelter:	None
Living in tents:	0 - 25%
Dwelling completely destroyed back home (# of HH):	90
Dwelling partially destroyed back home (# of HH):	0
Camp Management Committee received CCCM training:	Yes
Camp management committee makeup:	IDPs Only

Mobility

Names of the GVH/Wards where the majority IDP are coming:	TA kapeni
Names of the T/A(s) where the majority of the IDP are coming:	TA kapeni
Are the majority of IDPs intend to move out of the sites?	Yes
# of HH indicate that they want to return	90
Camp need for relocation	Yes

Needs and Challenges preventing the IDPs from returning	
Money for rental Payment	No
Shelter construction Materials	Yes
Daily upkeep for home use when return	No
Security threats at the place of origin	No
Livelihood Opportunity	No
Others	No

WASH

Availability of potable safe water source:	Yes
Availability of functional toilets:	Yes
Number of functioning toilets:	4
Average number of IDPs per functioning toilet:	33
Number of non-functioning toilets:	0
Separate male and female latrines:	Not reported
Separate male and female bathing areas:	Yes

Health

Availability of health service:	Yes
Is the site visited by health personnel?	Yes
Frequency of site visit by health personnel:	Monthly
Distance to nearest health centre facility:	Not reported
Three most prevalent health problems	
Malaria	Diarrhea
	Cough and flu

Communication

Main topic on which the community needs information on:	
Access To Services	<input type="checkbox"/>
Distribution	<input type="checkbox"/>
Registration	<input type="checkbox"/>
Shelter	<input checked="" type="checkbox"/>
Safety and Security	<input type="checkbox"/>
How to get information	<input type="checkbox"/>
Other Relief Assistance	<input type="checkbox"/>
Situation In Areas Of Origin	<input type="checkbox"/>
Other	<input type="checkbox"/>
None	<input type="checkbox"/>
Travel opportunities discussed within the community	Yes
Destination for discussed travel opportunities	Within the country
Region of destination:	Southern
District of destination:	Blantyre

Vulnerabilities

4 Pregnant women **6** Lactating mothers

Protection of Children, Women, and Other vulnerable groups

Security on-site/settlement areas:	Yes
Security incidents are reported on-site	Yes
Presence of a complaints response mechanism on site?	Yes
Referral mechanism for GBV survivors present on-site	Yes
Child Protection referral pathway established and operational:	Yes
Availability of adequate lighting in the majority of communal points:	No lighting

NFI

Top 5 NFI needed but not accessible to IDPs in the site	
Top 1	Emergency/Transitional shelter
Top 2	Items for sleeping (mats, blankets, Mosquito nets..etc)
Top 3	Clothes
Top 4	Hygiene products (for personal hygiene)
Top 5	Closed containers to transport and/or store water

Has the camp/site received any kind of Shelter and NFI? **Yes**

Emergency/ transitional Shelter	Sheltering tool kit	Tarpaulin	Blankets	Solar Lamp/ Lighting	Sleeping Mats	Mosquito nets	Clothes
No	Yes	No	No	No	No	No	No

Education

Access to formal/informal education services at site:	Yes
Type of formal education accessible at site:	Primary
Distance to nearest Pre-primary education facility:	N/A
Distance to nearest primary education facility:	<1km
Distance to nearest secondary education facility:	N/A
number of School aged children for pre-primary	20
% of children at the site attending pre-primary school	N/A
Number of School aged children for Primary	35
% of children at the site attending primary school	N/A
Number of School aged children for secondary schools	10
% of children at the site attending secondary school	N/A
Number of School aged children for Post-secondary schools	5
% of children at the site attending Post-secondary school	N/A
Presence of early childhood development activities.	Yes

Food & Nutrition**

** Distribution of food is on going across campsites to the affected population. For more information, please reach out to camp/site or district council for recent data/information.

INTERNATIONAL ORGANIZATION FOR MIGRATIONS (IOM)

Data Collection Techniques: Key informant interview with Camp Management Committees (CMCs) at the site and site level direct observation. Camp site data/information is updated every time once new rounds are made as such information provided here can rapidly change.

DISCLAIMER: The depiction and use of geographic names, and related data shown on spacial location and included in this report are not warranted to be error free nor do they imply judgment on the legal status of any territory, endorsement or acceptance of such boundaries by IOM.

Contact: KATSALA Lloyd: <https://dtm.iom.int/malawi>

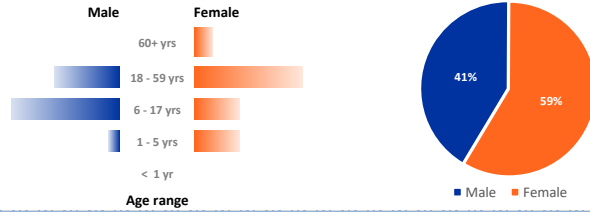
For any information extracted from this document, whether cited, paraphrased or used in any way, the source must be indicated as follows:

Source: International Organization for Migration (IOM), [April, 2023], Displacement Tracking Matrix (DTM)

DTM Response to Tropical Cyclone Freddy is Supported by:



Site Overview	
Site ID:	MWI_FDY_104
GPS longitude:	35.0590353
GPS latitude:	-15.7366083
Approximate site start date:	15-Mar-23
Site type:	Camp/Site
Accessibility:	Yes
SMC at site:	No
SMA at site:	Yes
Type of SMA:	Religious Entity
District of Assessment:	Blantyre
TA of Assessment:	TA Machinjiri



Population & Demographics

41 IDPs **16** Households

Shelter

Most common type of shelter:	Empty Building
Living outside (no shelter):	None
Living indoors (solid walls):	75 - 100%
Living in makeshift/self-made shelter:	None
Living in tents:	None
Dwelling completely destroyed back home (# of HH):	16
Dwelling partially destroyed back home (# of HH):	0
Camp Management Committee received CCCM training:	No
Camp management committee makeup:	Both IDPs and Non-IDPs

Mobility

Names of the GVH/Wards where the majority IDP are coming:	Machinjiri
Names of the T/A(s) where the majority of the IDP are coming:	Machinjiri
Are the majority of IDPs intend to move out of the sites?	Yes
# of HH indicate that they want to return	16
Camp need for relocation	No

Needs and Challenges preventing the IDPs from returning	
Money for rental Payment	No
Shelter construction Materials	Yes
Daily upkeep for home use when return	Yes
Security threats at the place of origin	No
Livelihood Opportunity	No
Others	No

WASH

Availability of potable safe water source:	Yes
Availability of functional toilets:	Yes
Number of functioning toilets:	6
Average number of IDPs per functioning toilet:	7
Number of non-functioning toilets:	0
Separate male and female latrines:	Not reported
Separate male and female bathing areas:	Yes

Health

Availability of health service:	No
Is the site visited by health personnel?	Yes
Frequency of site visit by health personnel:	Dont know/ no answer
Distance to nearest health centre facility:	Not reported

Three most prevalent health problems		
Malaria	Cough and flue	None

Communication

Main topic on which the community needs information on:	
Access To Services	<input type="checkbox"/>
Distribution	<input checked="" type="checkbox"/>
Registration	<input type="checkbox"/>
Shelter	<input checked="" type="checkbox"/>
Safety and Security	<input type="checkbox"/>
How to get information	<input type="checkbox"/>
Other Relief Assistance	<input checked="" type="checkbox"/>
Situation In Areas Of Origin	<input type="checkbox"/>
Other	<input type="checkbox"/>
None	<input type="checkbox"/>
Travel opportunities discussed within the community	No
Destination for discussed travel opportunities	N/A
Region of destination:	N/A
District of destination:	N/A

Vulnerabilities

1 Pregnant women **3** Lactating mothers

Protection of Children, Women, and Other vulnerable groups

Security on-site/settlement areas:	Yes
Security incidents are reported on-site	No
Presence of a complaints response mechanism on site?	No
Referral mechanism for GBV survivors present on-site	No
Child Protection referral pathway established and operational:	No
Availability of adequate lighting in the majority of communal points:	Yes, there is lighting but it is NOT adequate

NFI

Top 5 NFI needed but not accessible to IDPs in the site	
Top 1	Emergency/Transitional shelter
Top 2	Items for sleeping (mats, blankets, Mosquito nets..etc)
Top 3	Kitchen items
Top 4	Clothes
Top 5	Hygiene products (for personal hygiene)

Has the camp/site received any kind of Shelter and NFI?							
Emergency/transitional Shelter	Sheltering tool kit	Tarpaulin	Blankets	Solar Lamp/Lighting	Sleeping Mats	Mosquito nets	Clothes
No	No	No	Yes	No	No	No	Yes

Education

Access to formal/informal education services at site:	Yes
Type of formal education accessible at site:	Primary
Distance to nearest Pre-primary education facility:	N/A
Distance to nearest primary education facility:	<1km
Distance to nearest secondary education facility:	<1km
number of School aged children for pre-primary	6
% of children at the site attending pre-primary school	N/A
Number of School aged children for Primary	15
% of children at the site attending primary school	25 to 50%
Number of School aged children for secondary schools	4
% of children at the site attending secondary school	0 to 25%
Number of School aged children for Post-secondary schools	N/A
% of children at the site attending Post-secondary school	N/A
Presence of early childhood development activities.	No

Food & Nutrition**

** Distribution of food is on going across campsites to the affected population. For more information, please reach out to camp/site or district council for recent data/information.

INTERNATIONAL ORGANIZATION FOR MIGRATIONS (IOM)

Data Collection Techniques: Key informant interview with Camp Management Committees (CMCs) at the site and site level direct observation. Camp site data/information is updated every time once new rounds are made as such information provided here can rapidly change.

DISCLAIMER: The depiction and use of geographic names, and related data shown on spacial location and included in this report are not warranted to be error free nor do they imply judgment on the legal status of any territory, endorsement or acceptance of such boundaries by IOM.

Contact: KATSALA Lloyd: <https://dtm.iom.int/malawi>

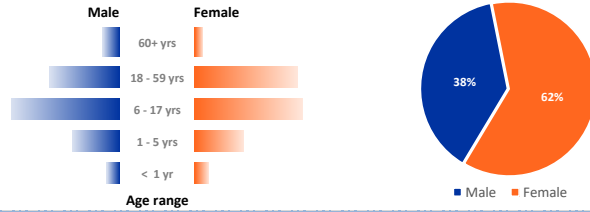
For any information extracted from this document, whether cited, paraphrased or used in any way, the source must be indicated as follows:

Source: International Organization for Migration (IOM), [April, 2023], Displacement Tracking Matrix (DTM)

DTM Response to Tropical Cyclone Freddy is Supported by:



Site Overview	
Site ID:	MWI_FDY_167
GPS longitude:	35.260495
GPS latitude:	-16.9314067
Approximate site start date:	15-Mar-23
Site type:	Collective Settlement/Centre
Accessibility:	Yes
SMC at site:	Yes
SMA at site:	No
Type of SMA:	N/A
District of Assessment:	Nsanje
TA of Assessment:	TA Malemia



Population & Demographics

4,958 IDPs
993 Households

Shelter

Most common type of shelter:	Tent
Living outside (no shelter):	50 to 75%
Living indoors (solid walls):	None
Living in makeshift/self-made shelter:	0 - 25%
Living in tents:	25 - 50%
Dwelling completely destroyed back home (# of HH):	719
Dwelling partially destroyed back home (# of HH):	274
Camp Management Committee received CCCM training:	No
Camp management committee makeup:	IDPs Only

Mobility

Names of the GVH/Wards where the majority IDP are coming:	Nthole
Names of the T/A(s) where the majority of the IDP are coming:	Malemia
Are the majority of IDPs intend to move out of the sites?	Yes
# of HH indicate that they want to return	993
Camp need for relocation	No

Needs and Challenges preventing the IDPs from returning	
Money for rental Payment	No
Shelter construction Materials	Yes
Daily upkeep for home use when return	Yes
Security threats at the place of origin	No
Livelihood Opportunity	No
Others	No

WASH

Availability of potable safe water source:	Yes
Availability of functional toilets:	Yes
Number of functioning toilets:	7
Average number of IDPs per functioning toilet:	708
Number of non-functioning toilets:	3
Separate male and female latrines:	Not reported
Separate male and female bathing areas:	No

Health

Availability of health service:	Irregular
Is the site visited by health personnel?	Yes
Frequency of site visit by health personnel:	Monthly
Distance to nearest health centre facility:	Not reported
Three most prevalent health problems	
Malaria	Diarrhea
	Cough and flu

Communication

Main topic on which the community needs information on:	
Access To Services	<input type="checkbox"/>
Distribution	<input type="checkbox"/>
Registration	<input type="checkbox"/>
Shelter	<input checked="" type="checkbox"/>
Safety and Security	<input checked="" type="checkbox"/>
How to get information	<input checked="" type="checkbox"/>
Other Relief Assistance	<input type="checkbox"/>
Situation In Areas Of Origin	<input type="checkbox"/>
Other	<input type="checkbox"/>
None	<input type="checkbox"/>
Travel opportunities discussed within the community	Yes
Destination for discussed travel opportunities	Within the country
Region of destination:	Southern
District of destination:	Nsanje

Vulnerabilities

214 Pregnant women
443 Lactating mothers

Protection of Children, Women, and Other vulnerable groups

Security on-site/settlement areas:	Yes
Security incidents are reported on-site	Yes
Presence of a complaints response mechanism on site?	Yes
Referral mechanism for GBV survivors present on-site	Yes
Child Protection referral pathway established and operational:	Yes
Availability of adequate lighting in the majority of communal points:	No lighting

NFI

Top 5 NFI needed but not accessible to IDPs in the site	
Top 1	Tarpaulins
Top 2	Items for sleeping (mats, blankets, Mosquito nets..etc)
Top 3	Kitchen items
Top 4	Clothes
Top 5	Hygiene products (for personal hygiene)

Has the camp/site received any kind of Shelter and NFI? **Yes**

Emergency/transitional Shelter	Sheltering tool kit	Tarpaulin	Blankets	Solar Lamp/Lighting	Sleeping Mats	Mosquito nets	Clothes
No	No	No	No	No	No	Yes	Yes

Education

Access to formal/informal education services at site:	Yes
Type of formal education accessible at site:	Primary
Distance to nearest Pre-primary education facility:	N/A
Distance to nearest primary education facility:	<1km
Distance to nearest secondary education facility:	N/A
number of School aged children for pre-primary	0
% of children at the site attending pre-primary school	None
Number of School aged children for Primary	443
% of children at the site attending primary school	0 to 25%
Number of School aged children for secondary schools	0
% of children at the site attending secondary school	None
Number of School aged children for Post-secondary schools	0
% of children at the site attending Post-secondary school	None
Presence of early childhood development activities.	No

Food & Nutrition**

** Distribution of food is on going across campsites to the affected population. For more information, please reach out to camp/site or district council for recent data/information.

INTERNATIONAL ORGANIZATION FOR MIGRATIONS (IOM)

Data Collection Techniques: Key informant interview with Camp Management Committees (CMCs) at the site and site level direct observation. Camp site data/information is updated every time once new rounds are made as such information provided here can rapidly change.

DISCLAIMER: The depiction and use of geographic names, and related data shown on spacial location and included in this report are not warranted to be error free nor do they imply judgment on the legal status of any territory, endorsement or acceptance of such boundaries by IOM.

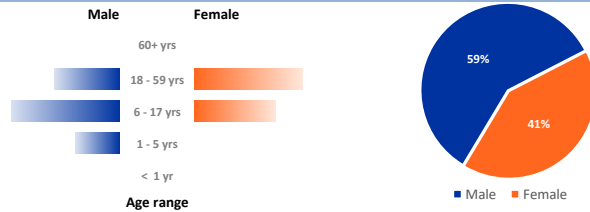
Contact: KATSALA Lloyd: <https://dtm.iom.int/malawi>

For any information extracted from this document, whether cited, paraphrased or used in any way, the source must be indicated as follows:

Source: International Organization for Migration (IOM), [April, 2023], Displacement Tracking Matrix (DTM)

DTM Response to Tropical Cyclone Freddy is Supported by:

Site Overview	
Site ID:	MWI_FDY_080
GPS longitude:	35.0233187
GPS latitude:	-15.6003869
Approximate site start date:	15-Mar-23
Site type:	Host Communities
Accessibility:	Yes
SMC at site:	No
SMA at site:	No
Type of SMA:	N/A
District of Assessment:	Blantyre
TA of Assessment:	TA Makata



Population & Demographics

17 IDPs **6** Households

Shelter

Most common type of shelter:	Host Family House
Living outside (no shelter):	None
Living indoors (solid walls):	75 - 100%
Living in makeshift/self-made shelter:	None
Living in tents:	None
Dwelling completely destroyed back home (# of HH):	6
Dwelling partially destroyed back home (# of HH):	0
Camp Management Committee received CCCM training:	No
Camp management committee makeup:	IDPs Only

Mobility

Names of the GVH/Wards where the majority IDP are coming:	Ntotela
Names of the T/A(s) where the majority of the IDP are coming:	TA Makata
Are the majority of IDPs intend to move out of the sites?	Yes
# of HH indicate that they want to return	6
Camp need for relocation	No

Needs and Challenges preventing the IDPs from returning	
Money for rental Payment	No
Shelter construction Materials	Yes
Daily upkeep for home use when return	No
Security threats at the place of origin	No
Livelihood Opportunity	Yes
Others	No

WASH

Availability of potable safe water source:	Yes
Availability of functional toilets:	Yes
Number of functioning toilets:	1
Average number of IDPs per functioning toilet:	17
Number of non-functioning toilets:	0
Separate male and female latrines:	Not reported
Separate male and female bathing areas:	Yes

Health

Availability of health service:	No
Is the site visited by health personnel?	No
Frequency of site visit by health personnel:	Not applicable
Distance to nearest health centre facility:	Not reported
Three most prevalent health problems	
Malaria	Diarrhea
	None

Communication

Main topic on which the community needs information on:	
Access To Services	<input checked="" type="checkbox"/>
Distribution	<input checked="" type="checkbox"/>
Registration	<input type="checkbox"/>
Shelter	<input checked="" type="checkbox"/>
Safety and Security	<input type="checkbox"/>
How to get information	<input type="checkbox"/>
Other Relief Assistance	<input type="checkbox"/>
Situation In Areas Of Origin	<input type="checkbox"/>
Other	<input type="checkbox"/>
None	<input type="checkbox"/>
Travel opportunities discussed within the community	No
Destination for discussed travel opportunities	N/A
Region of destination:	N/A
District of destination:	N/A

Vulnerabilities

0 Pregnant women **1** Lactating mothers

Protection of Children, Women, and Other vulnerable groups

Security on-site/settlement areas:	No
Security incidents are reported on-site	No
Presence of a complaints response mechanism on site?	No
Referral mechanism for GBV survivors present on-site	No
Child Protection referral pathway established and operational:	No
Availability of adequate lighting in the majority of communal points:	No lighting

NFI

Top 5 NFI needed but not accessible to IDPs in the site	
Top 1	Emergency/Transitional shelter
Top 2	Tarpaulins
Top 3	Closed containers to transport and/or store water
Top 4	Kitchen items
Top 5	Hygiene products (for personal hygiene)

Has the camp/site received any kind of Shelter and NFI? **No**

Emergency/transitional Shelter	Sheltering tool kit	Tarpaulin	Blankets	Solar Lamp/Lighting	Sleeping Mats	Mosquito nets	Clothes
N/A	N/A	N/A	N/A	N/A	N/A	N/A	N/A

Education

Access to formal/informal education services at site:	Yes
Type of formal education accessible at site:	Primary
Distance to nearest Pre-primary education facility:	N/A
Distance to nearest primary education facility:	< 5Km
Distance to nearest secondary education facility:	N/A
number of School aged children for pre-primary	2
% of children at the site attending pre-primary school	N/A
Number of School aged children for Primary	8
% of children at the site attending primary school	N/A
Number of School aged children for secondary schools	0
% of children at the site attending secondary school	N/A
Number of School aged children for Post-secondary schools	0
% of children at the site attending Post-secondary school	N/A
Presence of early childhood development activities.	No

Food & Nutrition**

** Distribution of food is on going across campsites to the affected population. For more information, please reach out to camp/site or district council for recent data/information.

INTERNATIONAL ORGANIZATION FOR MIGRATIONS (IOM)

Data Collection Techniques: Key informant interview with Camp Management Committees (CMCs) at the site and site level direct observation. Camp site data/information is updated every time once new rounds are made as such information provided here can rapidly change.

DISCLAIMER: The depiction and use of geographic names, and related data shown on spacial location and included in this report are not warranted to be error free nor do they imply judgment on the legal status of any territory, endorsement or acceptance of such boundaries by IOM.

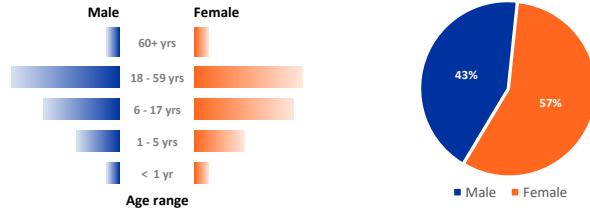
Contact: KATSALA Lloyd: <https://dtm.iom.int/malawi>

For any information extracted from this document, whether cited, paraphrased or used in any way, the source must be indicated as follows:

Source: International Organization for Migration (IOM), [April, 2023], Displacement Tracking Matrix (DTM)

DTM Response to Tropical Cyclone Freddy is Supported by:

Site Overview	
Site ID:	MWI_FDY_048
GPS longitude:	35.2211468
GPS latitude:	-17.0982746
Approximate site start date:	15-Mar-23
Site type:	Collective Settlement/Centre
Accessibility:	Yes
SMC at site:	Yes
SMA at site:	No
Type of SMA:	N/A
District of Assessment:	Nsanje
TA of Assessment:	TA Ndamera



Population & Demographics

3,445 IDPs **599** Households

Shelter

Most common type of shelter:	Tent
Living outside (no shelter):	50 - 75%
Living indoors (solid walls):	None
Living in makeshift/self-made shelter:	0 - 25%
Living in tents:	0 - 25%
Dwelling completely destroyed back home (# of HH):	385
Dwelling partially destroyed back home (# of HH):	214
Camp Management Committee received CCCM training:	No
Camp management committee makeup:	IDPs Only

Mobility

Names of the GVH/Wards where the majority IDP are coming:	Ndamela 144 Thaundi 300
Names of the T/A(s) where the majority of the IDP are coming:	Ndamela
Are the majority of IDPs intend to move out of the sites?	Yes
# of HH indicate that they want to return	599
Camp need for relocation	No

Needs and Challenges preventing the IDPs from returning	
Money for rental Payment	No
Shelter construction Materials	Yes
Daily upkeep for home use when return	Yes
Security threats at the place of origin	No
Livelihood Opportunity	No
Others	Yes

WASH

Availability of potable safe water source:	Yes
Availability of functional toilets:	Yes
Number of functioning toilets:	5
Average number of IDPs per functioning toilet:	689
Number of non-functioning toilets:	2
Separate male and female latrines:	Not reported
Separate male and female bathing areas:	No

Health

Availability of health service:	Yes
Is the site visited by health personnel?	Yes
Frequency of site visit by health personnel:	Weekly
Distance to nearest health centre facility:	Not reported
Three most prevalent health problems	
Malaria	Cough and flue
	Pneumonia

Communication

Main topic on which the community needs information on:	
Access To Services	<input type="checkbox"/>
Distribution	<input type="checkbox"/>
Registration	<input type="checkbox"/>
Shelter	<input checked="" type="checkbox"/>
Safety and Security	<input checked="" type="checkbox"/>
How to get information	<input checked="" type="checkbox"/>
Other Relief Assistance	<input type="checkbox"/>
Situation In Areas Of Origin	<input type="checkbox"/>
Other	<input type="checkbox"/>
None	<input type="checkbox"/>
Travel opportunities discussed within the community	Yes
Destination for discussed travel opportunities	Within the country
Region of destination:	Southern
District of destination:	Nsanje

Vulnerabilities

117 Pregnant women **267** Lactating mothers

Protection of Children, Women, and Other vulnerable groups

Security on-site/settlement areas:	Yes
Security incidents are reported on-site	Yes
Presence of a complaints response mechanism on site?	Yes
Referral mechanism for GBV survivors present on-site	Yes
Child Protection referral pathway established and operational:	Yes
Availability of adequate lighting in the majority of communal points:	No lighting

NFI

Top 5 NFI needed but not accessible to IDPs in the site	
Top 1	Kitchen items
Top 2	Hygiene products (for personal hygiene)
Top 3	Items for sleeping (mats, blankets, Mosquito nets..etc)
Top 4	Tarpaulins
Top 5	Clothes

Has the camp/site received any kind of Shelter and NFI?							
Emergency/transitional Shelter	Sheltering tool kit	Tarpaulin	Blankets	Solar Lamp/Lighting	Sleeping Mats	Mosquito nets	Clothes
No	No	No	No	No	No	No	No

Education

Access to formal/informal education services at site:	Yes
Type of formal education accessible at site:	Primary
Distance to nearest Pre-primary education facility:	N/A
Distance to nearest primary education facility:	<1km
Distance to nearest secondary education facility:	N/A
number of School aged children for pre-primary	594
% of children at the site attending pre-primary school	N/A
Number of School aged children for Primary	1127
% of children at the site attending primary school	0 to 25%
Number of School aged children for secondary schools	0
% of children at the site attending secondary school	N/A
Number of School aged children for Post-secondary schools	N/A
% of children at the site attending Post-secondary school	N/A
Presence of early childhood development activities.	No

Food & Nutrition**

** Distribution of food is on going across campsites to the affected population. For more information, please reach out to camp/site or district council for recent data/information.

INTERNATIONAL ORGANIZATION FOR MIGRATIONS (IOM)

Data Collection Techniques: Key informant interview with Camp Management Committees (CMCs) at the site and site level direct observation. Camp site data/information is updated every time once new rounds are made as such information provided here can rapidly change.

DISCLAIMER: The depiction and use of geographic names, and related data shown on spacial location and included in this report are not warranted to be error free nor do they imply judgment on the legal status of any territory, endorsement or acceptance of such boundaries by IOM.

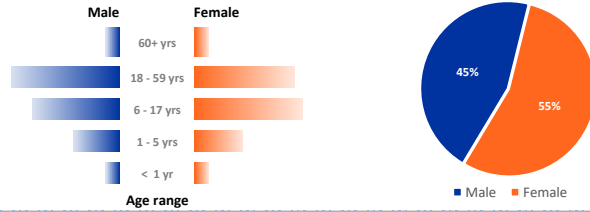
Contact: KATSALA Lloyd: <https://dtm.iom.int/malawi>

For any information extracted from this document, whether cited, paraphrased or used in any way, the source must be indicated as follows:

Source: International Organization for Migration (IOM), [April, 2023], Displacement Tracking Matrix (DTM)

DTM Response to Tropical Cyclone Freddy is Supported by:

Site Overview	
Site ID:	MWI_FDY_011
GPS longitude:	35.2077438
GPS latitude:	-17.02208
Approximate site start date:	15-Mar-23
Site type:	Collective Settlement/Centre
Accessibility:	Yes
SMC at site:	Yes
SMA at site:	No
Type of SMA:	N/A
District of Assessment:	Nsanje
TA of Assessment:	TA Chimombo



Population & Demographics

1,443 IDPs
329 Households

Shelter

Most common type of shelter:	Tent
Living outside (no shelter):	50 - 75%
Living indoors (solid walls):	None
Living in makeshift/self-made shelter:	None
Living in tents:	0 - 25%
Dwelling completely destroyed back home (# of HH):	150
Dwelling partially destroyed back home (# of HH):	179
Camp Management Committee received CCCM training:	No
Camp management committee makeup:	IDPs Only

Mobility

Names of the GVH/Wards where the majority IDP are coming: **Muyang'anila Malewa**

Names of the T/A(s) where the majority of the IDP are coming: **Chimombo**

Are the majority of IDPs intend to move out of the sites? **Yes**

of HH indicate that they want to return **329**

Camp need for relocation **No**

Needs and Challenges preventing the IDPs from returning	
Money for rental Payment	Yes
Shelter construction Materials	Yes
Daily upkeep for home use when return	No
Security threats at the place of origin	No
Livelihood Opportunity	No
Others	No

WASH

Availability of potable safe water source:	Yes
Availability of functional toilets:	Yes
Number of functioning toilets:	2
Average number of IDPs per functioning toilet:	722
Number of non-functioning toilets:	0
Separate male and female latrines:	Not reported
Separate male and female bathing areas:	No

Health

Availability of health service:	Yes
Is the site visited by health personnel?	Yes
Frequency of site visit by health personnel:	Weekly
Distance to nearest health centre facility:	Not reported

Three most prevalent health problems		
Malaria	Diarrhea	Cough and flu

Communication

Main topic on which the community needs information on:

Access To Services	<input checked="" type="checkbox"/>
Distribution	<input type="checkbox"/>
Registration	<input type="checkbox"/>
Shelter	<input type="checkbox"/>
Safety and Security	<input checked="" type="checkbox"/>
How to get information	<input checked="" type="checkbox"/>
Other Relief Assistance	<input type="checkbox"/>
Situation In Areas Of Origin	<input type="checkbox"/>
Other	<input type="checkbox"/>
None	<input type="checkbox"/>

Travel opportunities discussed within the community **No**

Destination for discussed travel opportunities **N/A**

Region of destination: **N/A**

District of destination: **N/A**

Vulnerabilities

28 Pregnant women
90 Lactating mothers

Protection of Children, Women, and Other vulnerable groups

Security on-site/settlement areas:	Yes
Security incidents are reported on-site:	Yes
Presence of a complaints response mechanism on site?	Yes
Referral mechanism for GBV survivors present on-site:	Yes
Child Protection referral pathway established and operational:	Yes
Availability of adequate lighting in the majority of communal points:	No lighting

NFI

Top 5 NFI needed but not accessible to IDPs in the site	
Top 1	Kitchen items
Top 2	Items for sleeping (mats, blankets, Mosquito nets..etc)
Top 3	Tarpaulins
Top 4	Clothes
Top 5	Others

Has the camp/site received any kind of Shelter and NFI? **Yes**

Emergency/transitional Shelter	Sheltering tool kit	Tarpaulin	Blankets	Solar Lamp/Lighting	Sleeping Mats	Mosquito nets	Clothes
No	No	No	No	No	No	Yes	No

Education

Access to formal/informal education services at site:	Yes
Type of formal education accessible at site:	Primary
Distance to nearest Pre-primary education facility:	N/A
Distance to nearest primary education facility:	< 5Km
Distance to nearest secondary education facility:	N/A
number of School aged children for pre-primary	245
% of children at the site attending pre-primary school	N/A
Number of School aged children for Primary	513
% of children at the site attending primary school	50 to 75%
Number of School aged children for secondary schools	0
% of children at the site attending secondary school	N/A
Number of School aged children for Post-secondary schools	N/A
% of children at the site attending Post-secondary school	N/A
Presence of early childhood development activities.	No

Food & Nutrition**

** Distribution of food is on going across campsites to the affected population. For more information, please reach out to camp/site or district council for recent data/information.

INTERNATIONAL ORGANIZATION FOR MIGRATIONS (IOM)

Data Collection Techniques: Key informant interview with Camp Management Committees (CMCs) at the site and site level direct observation. Camp site data/information is updated every time once new rounds are made as such information provided here can rapidly change.

DISCLAIMER: The depiction and use of geographic names, and related data shown on spacial location and included in this report are not warranted to be error free nor do they imply judgment on the legal status of any territory, endorsement or acceptance of such boundaries by IOM.

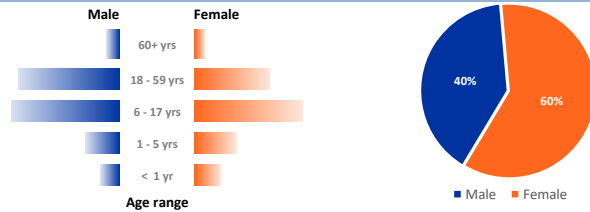
Contact: KATSALA Lloyd: <https://dtm.iom.int/malawi>

For any information extracted from this document, whether cited, paraphrased or used in any way, the source must be indicated as follows:

"Source: International Organization for Migration (IOM), [April, 2023], Displacement Tracking Matrix (DTM)".

DTM Response to Tropical Cyclone Freddy is Supported by:

Site Overview	
Site ID:	MWI_FDY_157
GPS longitude:	34.9245447
GPS latitude:	-16.5339151
Approximate site start date:	15-Mar-23
Site type:	Collective Settlement/Centre
Accessibility:	Yes
SMC at site:	Yes
SMA at site:	No
Type of SMA:	N/A
District of Assessment:	Chikwawa
TA of Assessment:	TA Ngabu



Population & Demographics

1,756 IDPs
399 Households

Shelter

Most common type of shelter:	School
Living outside (no shelter):	None
Living indoors (solid walls):	(75-100)%
Living in makeshift/self-made shelter:	None
Living in tents:	None
Dwelling completely destroyed back home (# of HH):	399
Dwelling partially destroyed back home (# of HH):	0
Camp Management Committee received CCCM training:	No
Camp management committee makeup:	IDPs Only

Mobility

Names of the GVH/Wards where the majority IDP are coming:	Nyambiro
Names of the T/A(s) where the majority of the IDP are coming:	Ngabu
Are the majority of IDPs intend to move out of the sites?	Yes
# of HH indicate that they want to return	399
Camp need for relocation	No

Needs and Challenges preventing the IDPs from returning	
Money for rental Payment	No
Shelter construction Materials	Yes
Daily upkeep for home use when return	No
Security threats at the place of origin	No
Livelihood Opportunity	No
Others	No

WASH

Availability of potable safe water source:	Yes
Availability of functional toilets:	Yes
Number of functioning toilets:	7
Average number of IDPs per functioning toilet:	251
Number of non-functioning toilets:	0
Separate male and female latrines:	Not reported
Separate male and female bathing areas:	Yes

Health

Availability of health service:	Irregular
Is the site visited by health personnel?	Yes
Frequency of site visit by health personnel:	Weekly
Distance to nearest health centre facility:	Not reported
Three most prevalent health problems	
Cough and flue	Malaria
	None

Communication

Main topic on which the community needs information on:

Access To Services	<input type="checkbox"/>
Distribution	<input checked="" type="checkbox"/>
Registration	<input checked="" type="checkbox"/>
Shelter	<input checked="" type="checkbox"/>
Safety and Security	<input type="checkbox"/>
How to get information	<input type="checkbox"/>
Other Relief Assistance	<input type="checkbox"/>
Situation In Areas Of Origin	<input checked="" type="checkbox"/>
Other	<input type="checkbox"/>
None	<input type="checkbox"/>
Travel opportunities discussed within the community	No
Destination for discussed travel opportunities	N/A
Region of destination:	N/A
District of destination:	N/A

Vulnerabilities

29 Pregnant women
118 Lactating mothers

Protection of Children, Women, and Other vulnerable groups

Security on-site/settlement areas:	Yes
Security incidents are reported on-site	No
Presence of a complaints response mechanism on site?	Yes
Referral mechanism for GBV survivors present on-site	No
Child Protection referral pathway established and operational:	Yes
Availability of adequate lighting in the majority of communal points:	No lighting

NFI

Top 5 NFI needed but not accessible to IDPs in the site	
Top 1	Items for sleeping (mats, blankets, Mosquito nets...etc)
Top 2	Kitchen items
Top 3	Tarpaulins
Top 4	Clothes
Top 5	Hygiene products (for personal hygiene)

Has the camp/site received any kind of Shelter and NFI? **Yes**

Emergency/transitional Shelter	Sheltering tool kit	Tarpaulin	Blankets	Solar Lamp/Lighting	Sleeping Mats	Mosquito nets	Clothes
No	No	No	Yes	No	No	Yes	No

Education

Access to formal/informal education services at site:	Yes
Type of formal education accessible at site:	Primary
Distance to nearest Pre-primary education facility:	N/A
Distance to nearest primary education facility:	<1km
Distance to nearest secondary education facility:	N/A
number of School aged children for pre-primary	0
% of children at the site attending pre-primary school	None
Number of School aged children for Primary	450
% of children at the site attending primary school	50 to 75%
Number of School aged children for secondary schools	0
% of children at the site attending secondary school	None
Number of School aged children for Post-secondary schools	0
% of children at the site attending Post-secondary school	None
Presence of early childhood development activities.	No

Food & Nutrition**

** Distribution of food is on going across campsites to the affected population. For more information, please reach out to camp/site or district council for recent data/information.

INTERNATIONAL ORGANIZATION FOR MIGRATIONS (IOM)

Data Collection Techniques: Key informant interview with Camp Management Committees (CMCs) at the site and site level direct observation. Camp site data/information is updated every time once new rounds are made as such information provided here can rapidly change.

DISCLAIMER: The depiction and use of geographic names, and related data shown on spacial location and included in this report are not warranted to be error free nor do they imply judgment on the legal status of any territory, endorsement or acceptance of such boundaries by IOM.

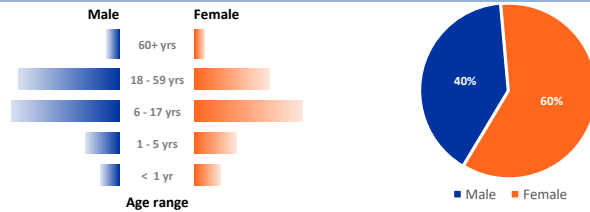
Contact: KATSALA Lloyd: <https://dtm.iom.int/malawi>

For any information extracted from this document, whether cited, paraphrased or used in any way, the source must be indicated as follows:

Source: International Organization for Migration (IOM), [April, 2023], Displacement Tracking Matrix (DTM)

DTM Response to Tropical Cyclone Freddy is Supported by:

Site Overview	
Site ID:	MWI_FDY_019
GPS longitude:	34.9247172
GPS latitude:	-16.5339344
Approximate site start date:	15-Mar-23
Site type:	Host Communities
Accessibility:	Yes
SMC at site:	Yes
SMA at site:	No
Type of SMA:	N/A
District of Assessment:	Chikwawa
TA of Assessment:	TA Ngabu



Population & Demographics

1,756 IDPs
399 Households

Shelter

Most common type of shelter:	School
Living outside (no shelter):	None
Living indoors (solid walls):	75 - 100%
Living in makeshift/self-made shelter:	None
Living in tents:	None
Dwelling completely destroyed back home (# of HH):	399
Dwelling partially destroyed back home (# of HH):	0
Camp Management Committee received CCCM training:	No
Camp management committee makeup:	IDPs Only

Mobility

Names of the GVH/Wards where the majority IDP are coming:	Nyambiro
Names of the T/A(s) where the majority of the IDP are coming:	Ngabu
Are the majority of IDPs intend to move out of the sites?	Yes
# of HH indicate that they want to return	399
Camp need for relocation	No

Needs and Challenges preventing the IDPs from returning	
Money for rental Payment	No
Shelter construction Materials	Yes
Daily upkeep for home use when return	Yes
Security threats at the place of origin	No
Livelihood Opportunity	No
Others	No

WASH

Availability of potable safe water source:	Yes
Availability of functional toilets:	Yes
Number of functioning toilets:	2
Average number of IDPs per functioning toilet:	878
Number of non-functioning toilets:	0
Separate male and female latrines:	Not reported
Separate male and female bathing areas:	Yes

Health

Availability of health service:	Yes
Is the site visited by health personnel?	Yes
Frequency of site visit by health personnel:	Twice or more per week.
Distance to nearest health centre facility:	Not reported
Three most prevalent health problems	
Cough and flue	Malaria
	Pneumonia

Communication

Main topic on which the community needs information on:

Access To Services	<input checked="" type="checkbox"/>
Distribution	<input checked="" type="checkbox"/>
Registration	<input checked="" type="checkbox"/>
Shelter	<input type="checkbox"/>
Safety and Security	<input type="checkbox"/>
How to get information	<input type="checkbox"/>
Other Relief Assistance	<input type="checkbox"/>
Situation In Areas Of Origin	<input type="checkbox"/>
Other	<input type="checkbox"/>
None	<input type="checkbox"/>
Travel opportunities discussed within the community	No
Destination for discussed travel opportunities	N/A
Region of destination:	N/A
District of destination:	N/A

Vulnerabilities

29 Pregnant women
118 Lactating mothers

Protection of Children, Women, and Other vulnerable groups

Security on-site/settlement areas:	Yes
Security incidents are reported on-site	No
Presence of a complaints response mechanism on site?	Yes
Referral mechanism for GBV survivors present on-site	Yes
Child Protection referral pathway established and operational:	Yes
Availability of adequate lighting in the majority of communal points:	Yes, there is lighting but it is NOT adequate

NFI

Top 5 NFI needed but not accessible to IDPs in the site	
Top 1	Tarpaulins
Top 2	Kitchen items
Top 3	Items for sleeping (mats, blankets, Mosquito nets..etc)
Top 4	Clothes
Top 5	Hygiene products (for personal hygiene)

Has the camp/site received any kind of Shelter and NFI?								Yes
Emergency/transitional Shelter	Sheltering tool kit	Tarpaulin	Blankets	Solar Lamp/Lighting	Sleeping Mats	Mosquito nets	Clothes	
No	No	No	No	No	No	Yes	No	

Education

Access to formal/informal education services at site:	No
Type of formal education accessible at site:	None
Distance to nearest Pre-primary education facility:	N/A
Distance to nearest primary education facility:	N/A
Distance to nearest secondary education facility:	N/A
number of School aged children for pre-primary	255
% of children at the site attending pre-primary school	N/A
Number of School aged children for Primary	714
% of children at the site attending primary school	N/A
Number of School aged children for secondary schools	N/A
% of children at the site attending secondary school	N/A
Number of School aged children for Post-secondary schools	N/A
% of children at the site attending Post-secondary school	N/A
Presence of early childhood development activities.	Yes

Food & Nutrition**

** Distribution of food is on going across campsites to the affected population. For more information, please reach out to camp/site or district council for recent data/information.

INTERNATIONAL ORGANIZATION FOR MIGRATIONS (IOM)

Data Collection Techniques: Key informant interview with Camp Management Committees (CMCs) at the site and site level direct observation. Camp site data/information is updated every time once new rounds are made as such information provided here can rapidly change.

DISCLAIMER: The depiction and use of geographic names, and related data shown on spacial location and included in this report are not warranted to be error free nor do they imply judgment on the legal status of any territory, endorsement or acceptance of such boundaries by IOM.

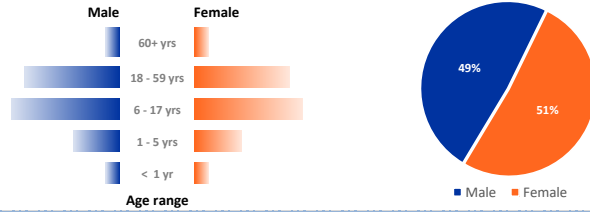
Contact: KATSALA Lloyd: <https://dtm.iom.int/malawi>

For any information extracted from this document, whether cited, paraphrased or used in any way, the source must be indicated as follows:

"Source: International Organization for Migration (IOM), [April, 2023], Displacement Tracking Matrix (DTM)".

DTM Response to Tropical Cyclone Freddy is Supported by:

Site Overview	
Site ID:	MWI_FDY_088
GPS longitude:	35.279723
GPS latitude:	-16.8020609
Approximate site start date:	15-Mar-23
Site type:	Collective Settlement/Centre
Accessibility:	Yes
SMC at site:	Yes
SMA at site:	No
Type of SMA:	N/A
District of Assessment:	Nsanje
TA of Assessment:	TA Tengani



Population & Demographics

2,365 IDPs
222 Households

Shelter

Most common type of shelter:	Tent
Living outside (no shelter):	50 - 75%
Living indoors (solid walls):	None
Living in makeshift/self-made shelter:	None
Living in tents:	0 - 25%
Dwelling completely destroyed back home (# of HH):	80
Dwelling partially destroyed back home (# of HH):	142
Camp Management Committee received CCCM training:	No
Camp management committee makeup:	IDPs Only

Mobility

Names of the GVH/Wards where the majority IDP are coming:	Nyamula
Names of the T/A(s) where the majority of the IDP are coming:	Tengani
Are the majority of IDPs intend to move out of the sites?	Yes
# of HH indicate that they want to return	222
Camp need for relocation	No

Needs and Challenges preventing the IDPs from returning	
Money for rental Payment	No
Shelter construction Materials	Yes
Daily upkeep for home use when return	No
Security threats at the place of origin	No
Livelihood Opportunity	No
Others	Yes

WASH

Availability of potable safe water source:	Yes
Availability of functional toilets:	Yes
Number of functioning toilets:	4
Average number of IDPs per functioning toilet:	591
Number of non-functioning toilets:	0
Separate male and female latrines:	Not reported
Separate male and female bathing areas:	Yes

Health

Availability of health service:	Yes
Is the site visited by health personnel?	Yes
Frequency of site visit by health personnel:	Weekly
Distance to nearest health centre facility:	Not reported
Three most prevalent health problems	
Cough and flue	Malaria
	Pneumonia

Communication

Main topic on which the community needs information on:	
Access To Services	<input type="checkbox"/>
Distribution	<input type="checkbox"/>
Registration	<input type="checkbox"/>
Shelter	<input checked="" type="checkbox"/>
Safety and Security	<input checked="" type="checkbox"/>
How to get information	<input checked="" type="checkbox"/>
Other Relief Assistance	<input type="checkbox"/>
Situation In Areas Of Origin	<input type="checkbox"/>
Other	<input type="checkbox"/>
None	<input type="checkbox"/>
Travel opportunities discussed within the community	Yes
Destination for discussed travel opportunities	Within the country
Region of destination:	Southern
District of destination:	Nsanje

Vulnerabilities

61 Pregnant women
100 Lactating mothers

Protection of Children, Women, and Other vulnerable groups

Security on-site/settlement areas:	Yes
Security incidents are reported on-site	Yes
Presence of a complaints response mechanism on site?	Yes
Referral mechanism for GBV survivors present on-site	Yes
Child Protection referral pathway established and operational:	Yes
Availability of adequate lighting in the majority of communal points:	No lighting

NFI

Top 5 NFI needed but not accessible to IDPs in the site	
Top 1	Kitchen items
Top 2	Items for sleeping (mats, blankets, Mosquito nets..etc)
Top 3	Tarpaulins
Top 4	Clothes
Top 5	Others

Has the camp/site received any kind of Shelter and NFI? No

Emergency/transitional Shelter	Sheltering tool kit	Tarpaulin	Blankets	Solar Lamp/Lighting	Sleeping Mats	Mosquito nets	Clothes
N/A	N/A	N/A	N/A	N/A	N/A	N/A	N/A

Education

Access to formal/informal education services at site:	Yes
Type of formal education accessible at site:	Primary
Distance to nearest Pre-primary education facility:	N/A
Distance to nearest primary education facility:	<1km
Distance to nearest secondary education facility:	N/A
number of School aged children for pre-primary	396
% of children at the site attending pre-primary school	N/A
Number of School aged children for Primary	925
% of children at the site attending primary school	50 to 75%
Number of School aged children for secondary schools	0
% of children at the site attending secondary school	N/A
Number of School aged children for Post-secondary schools	N/A
% of children at the site attending Post-secondary school	N/A
Presence of early childhood development activities.	No

Food & Nutrition**

** Distribution of food is on going across campsites to the affected population. For more information, please reach out to camp/site or district council for recent data/information.

INTERNATIONAL ORGANIZATION FOR MIGRATIONS (IOM)

Data Collection Techniques: Key informant interview with Camp Management Committees (CMCs) at the site and site level direct observation. Camp site data/information is updated every time once new rounds are made as such information provided here can rapidly change.

DISCLAIMER: The depiction and use of geographic names, and related data shown on spacial location and included in this report are not warranted to be error free nor do they imply judgment on the legal status of any territory, endorsement or acceptance of such boundaries by IOM.

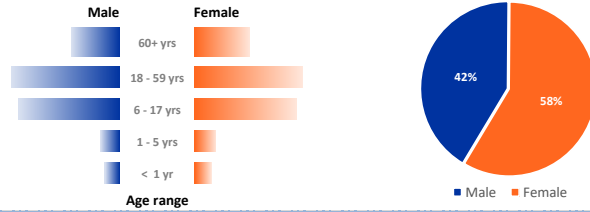
Contact: KATSALA Lloyd: <https://dtm.iom.int/malawi>

For any information extracted from this document, whether cited, paraphrased or used in any way, the source must be indicated as follows:

"Source: International Organization for Migration (IOM), [April, 2023], Displacement Tracking Matrix (DTM)".

DTM Response to Tropical Cyclone Freddy is Supported by:

Site Overview	
Site ID:	MWI_FDY_025
GPS longitude:	35.0953493
GPS latitude:	-16.3339863
Approximate site start date:	15-Mar-23
Site type:	Collective Settlement/Centre
Accessibility:	Yes
SMC at site:	Yes
SMA at site:	No
Type of SMA:	N/A
District of Assessment:	Chikwawa
TA of Assessment:	TA Mankhwira



Population & Demographics

11,999 IDPs
728 Households

Shelter

Most common type of shelter:	School
Living outside (no shelter):	26 - 50%
Living indoors (solid walls):	25 - 50%
Living in makeshift/self-made shelter:	None
Living in tents:	None
Dwelling completely destroyed back home (# of HH):	519
Dwelling partially destroyed back home (# of HH):	209
Camp Management Committee received CCCM training:	Some of the Committee member
Camp management committee makeup:	IDPs Only

Mobility

Names of the GVH/Wards where the majority IDP are coming:	Nyangu
Names of the T/A(s) where the majority of the IDP are coming:	Makhwira
Are the majority of IDPs intend to move out of the sites?	Yes
# of HH indicate that they want to return	728
Camp need for relocation	Yes

Needs and Challenges preventing the IDPs from returning	
Money for rental Payment	Yes
Shelter construction Materials	Yes
Daily upkeep for home use when return	Yes
Security threats at the place of origin	No
Livelihood Opportunity	Yes
Others	No

WASH

Availability of potable safe water source:	Yes
Availability of functional toilets:	Yes
Number of functioning toilets:	7
Average number of IDPs per functioning toilet:	1714
Number of non-functioning toilets:	1
Separate male and female latrines:	Not reported
Separate male and female bathing areas:	No

Health

Availability of health service:	Yes
Is the site visited by health personnel?	Yes
Frequency of site visit by health personnel:	Twice or more per week.
Distance to nearest health centre facility:	Not reported
Three most prevalent health problems	
Malaria	Cough and flue
	None

Communication

Main topic on which the community needs information on:

Access To Services	<input type="checkbox"/>
Distribution	<input type="checkbox"/>
Registration	<input type="checkbox"/>
Shelter	<input checked="" type="checkbox"/>
Safety and Security	<input type="checkbox"/>
How to get information	<input type="checkbox"/>
Other Relief Assistance	<input checked="" type="checkbox"/>
Situation In Areas Of Origin	<input checked="" type="checkbox"/>
Other	<input type="checkbox"/>
None	<input type="checkbox"/>
Travel opportunities discussed within the community	No
Destination for discussed travel opportunities	N/A
Region of destination:	N/A
District of destination:	N/A

Vulnerabilities

39 Pregnant women
427 Lactating mothers

Protection of Children, Women, and Other vulnerable groups

Security on-site/settlement areas:	Yes
Security incidents are reported on-site	Yes
Presence of a complaints response mechanism on site?	Yes
Referral mechanism for GBV survivors present on-site	Yes
Child Protection referral pathway established and operational:	Yes
Availability of adequate lighting in the majority of communal points:	No lighting

NFI

Top 5 NFI needed but not accessible to IDPs in the site	
Top 1	Emergency/Transitional shelter
Top 2	Kitchen items
Top 3	Items for sleeping (mats, blankets, Mosquito nets..etc)
Top 4	Clothes
Top 5	Tarpaulins

Has the camp/site received any kind of Shelter and NFI? **Yes**

Emergency/transitional Shelter	Sheltering tool kit	Tarpaulin	Blankets	Solar Lamp/Lighting	Sleeping Mats	Mosquito nets	Clothes
No	No	No	Yes	No	No	No	Yes

Education

Access to formal/informal education services at site:	Yes
Type of formal education accessible at site:	Primary
Distance to nearest Pre-primary education facility:	N/A
Distance to nearest primary education facility:	<1km
Distance to nearest secondary education facility:	N/A
number of School aged children for pre-primary	820
% of children at the site attending pre-primary school	N/A
Number of School aged children for Primary	4093
% of children at the site attending primary school	75 to 100%
Number of School aged children for secondary schools	59
% of children at the site attending secondary school	N/A
Number of School aged children for Post-secondary schools	N/A
% of children at the site attending Post-secondary school	N/A
Presence of early childhood development activities.	Yes

Food & Nutrition**

** Distribution of food is on going across campsites to the affected population. For more information, please reach out to camp/site or district council for recent data/information.

INTERNATIONAL ORGANIZATION FOR MIGRATIONS (IOM)

Data Collection Techniques: Key informant interview with Camp Management Committees (CMCs) at the site and site level direct observation. Camp site data/information is updated every time once new rounds are made as such information provided here can rapidly change.

DISCLAIMER: The depiction and use of geographic names, and related data shown on spacial location and included in this report are not warranted to be error free nor do they imply judgment on the legal status of any territory, endorsement or acceptance of such boundaries by IOM.

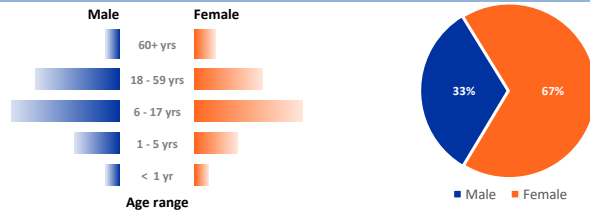
Contact: KATSALA Lloyd: <https://dtm.iom.int/malawi>

For any information extracted from this document, whether cited, paraphrased or used in any way, the source must be indicated as follows:

Source: International Organization for Migration (IOM), [April, 2023], Displacement Tracking Matrix (DTM)

DTM Response to Tropical Cyclone Freddy is Supported by:

Site Overview	
Site ID:	MWI_FDY_142
GPS longitude:	35.2863998
GPS latitude:	-16.8162411
Approximate site start date:	15-Mar-23
Site type:	Collective Settlement/Centre
Accessibility:	Yes
SMC at site:	Yes
SMA at site:	No
Type of SMA:	N/A
District of Assessment:	Nsanje
TA of Assessment:	TA Tengani



Population & Demographics

2,769 IDPs
565 Households

Shelter

Most common type of shelter:	Tent
Living outside (no shelter):	50 to 75%
Living indoors (solid walls):	None
Living in makeshift/self-made shelter:	None
Living in tents:	0 - 25%
Dwelling completely destroyed back home (# of HH):	499
Dwelling partially destroyed back home (# of HH):	66
Camp Management Committee received CCCM training:	No
Camp management committee makeup:	IDPs Only

Mobility

Names of the GVH/Wards where the majority IDP are coming: **Kailedzi, Kalumbi**
Names of the T/A(s) where the majority of the IDP are coming: **Tengani**

Are the majority of IDPs intend to move out of the sites? **Yes**
of HH indicate that they want to return **565**
Camp need for relocation **No**

Needs and Challenges preventing the IDPs from returning	
Money for rental Payment	No
Shelter construction Materials	Yes
Daily upkeep for home use when return	No
Security threats at the place of origin	No
Livelihood Opportunity	No
Others	No

WASH

Availability of potable safe water source:	Yes
Availability of functional toilets:	Yes
Number of functioning toilets:	4
Average number of IDPs per functioning toilet:	692
Number of non-functioning toilets:	0
Separate male and female latrines:	Not reported
Separate male and female bathing areas:	Yes

Health

Availability of health service:	Irregular
Is the site visited by health personnel?	Yes
Frequency of site visit by health personnel:	Weekly
Distance to nearest health centre facility:	Not reported

Three most prevalent health problems		
Diarrhea	Cough and flue	Malaria

Communication

Main topic on which the community needs information on:

Access To Services	<input type="checkbox"/>
Distribution	<input type="checkbox"/>
Registration	<input type="checkbox"/>
Shelter	<input checked="" type="checkbox"/>
Safety and Security	<input checked="" type="checkbox"/>
How to get information	<input checked="" type="checkbox"/>
Other Relief Assistance	<input type="checkbox"/>
Situation In Areas Of Origin	<input type="checkbox"/>
Other	<input type="checkbox"/>
None	<input type="checkbox"/>

Travel opportunities discussed within the community **Yes**
Destination for discussed travel opportunities **Within the country**
Region of destination: **Southern**
District of destination: **Nsanje**

Vulnerabilities

49 Pregnant women
102 Lactating mothers

Protection of Children, Women, and Other vulnerable groups

Security on-site/settlement areas:	Yes
Security incidents are reported on-site:	Yes
Presence of a complaints response mechanism on site?	No
Referral mechanism for GBV survivors present on-site:	Yes
Child Protection referral pathway established and operational:	No
Availability of adequate lighting in the majority of communal points:	No lighting

NFI

Top 5 NFI needed but not accessible to IDPs in the site	
Top 1	Items for sleeping (mats, blankets, Mosquito nets...etc)
Top 2	Kitchen items
Top 3	Tarpaulins
Top 4	Clothes
Top 5	Hygiene products (for personal hygiene)

Has the camp/site received any kind of Shelter and NFI? **Yes**

Emergency/transitional Shelter	Sheltering tool kit	Tarpaulin	Blankets	Solar Lamp/Lighting	Sleeping Mats	Mosquito nets	Clothes
No	No	No	No	No	No	Yes	No

Education

Access to formal/informal education services at site:	Yes
Type of formal education accessible at site:	Primary
Distance to nearest Pre-primary education facility:	N/A
Distance to nearest primary education facility:	<1km
Distance to nearest secondary education facility:	N/A
number of School aged children for pre-primary	0
% of children at the site attending pre-primary school	None
Number of School aged children for Primary	393
% of children at the site attending primary school	25 to 50%
Number of School aged children for secondary schools	0
% of children at the site attending secondary school	None
Number of School aged children for Post-secondary schools	0
% of children at the site attending Post-secondary school	None
Presence of early childhood development activities.	No

Food & Nutrition**

** Distribution of food is on going across campsites to the affected population. For more information, please reach out to camp/site or district council for recent data/information.

INTERNATIONAL ORGANIZATION FOR MIGRATIONS (IOM)

Data Collection Techniques: Key informant interview with Camp Management Committees (CMCs) at the site and site level direct observation. Camp site data/information is updated every time once new rounds are made as such information provided here can rapidly change.

DISCLAIMER: The depiction and use of geographic names, and related data shown on spacial location and included in this report are not warranted to be error free nor do they imply judgment on the legal status of any territory, endorsement or acceptance of such boundaries by IOM.

Contact: KATSALA Lloyd: <https://dtm.iom.int/malawi>

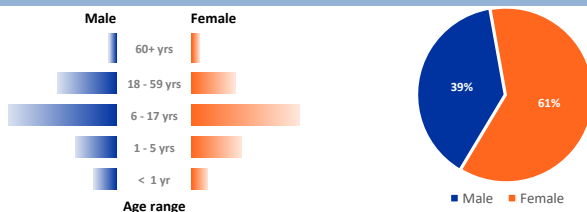
For any information extracted from this document, whether cited, paraphrased or used in any way, the source must be indicated as follows:

"Source: International Organization for Migration (IOM), [April, 2023], Displacement Tracking Matrix (DTM)".

DTM Response to Tropical Cyclone Freddy is Supported by:



Site Overview	
Site ID:	MWI_FDY_102
GPS longitude:	34.88548
GPS latitude:	-16.4585322
Approximate site start date:	15-Mar-23
Site type:	Collective Settlement/Centre
Accessibility:	Yes
SMC at site:	Yes
SMA at site:	No
Type of SMA:	N/A
District of Assessment:	Chikwawa
TA of Assessment:	TA Ngabu



Population & Demographics

2,518 IDPs
483 Households

Shelter

Most common type of shelter:	Tent
Living outside (no shelter):	50 - 75%
Living indoors (solid walls):	None
Living in makeshift/self-made shelter:	None
Living in tents:	25 - 50%
Dwelling completely destroyed back home (# of HH):	483
Dwelling partially destroyed back home (# of HH):	0
Camp Management Committee received CCCM training:	No
Camp management committee makeup:	IDPs Only

Mobility

Names of the GVH/Wards where the majority IDP are coming:	Pakamwa
Names of the T/A(s) where the majority of the IDP are coming:	Mankhwira
Are the majority of IDPs intend to move out of the sites?	Yes
# of HH indicate that they want to return	483
Camp need for relocation	No

Needs and Challenges preventing the IDPs from returning

Money for rental Payment	No
Shelter construction Materials	Yes
Daily upkeep for home use when return	No
Security threats at the place of origin	No
Livelihood Opportunity	No
Others	No

WASH

Availability of potable safe water source:	No
Availability of functional toilets:	Yes
Number of functioning toilets:	6
Average number of IDPs per functioning toilet:	420
Number of non-functioning toilets:	0
Separate male and female latrines:	Not reported
Separate male and female bathing areas:	No

Health

Availability of health service:	Yes
Is the site visited by health personnel?	Yes
Frequency of site visit by health personnel:	Once since the IDP site was established
Distance to nearest health centre facility:	Not reported
Three most prevalent health problems	
Malaria	Pneumonia
Cough and flu	

Communication

Main topic on which the community needs information on:

Access To Services	<input type="checkbox"/>
Distribution	<input checked="" type="checkbox"/>
Registration	<input checked="" type="checkbox"/>
Shelter	<input checked="" type="checkbox"/>
Safety and Security	<input type="checkbox"/>
How to get information	<input type="checkbox"/>
Other Relief Assistance	<input type="checkbox"/>
Situation In Areas Of Origin	<input type="checkbox"/>
Other	<input type="checkbox"/>
None	<input type="checkbox"/>

Travel opportunities discussed within the community	No
Destination for discussed travel opportunities	N/A
Region of destination:	N/A
District of destination:	N/A

Vulnerabilities

44 Pregnant women
204 Lactating mothers

Protection of Children, Women, and Other vulnerable groups

Security on-site/settlement areas:	Yes
Security incidents are reported on-site	Yes
Presence of a complaints response mechanism on site?	Yes
Referral mechanism for GBV survivors present on-site	No
Child Protection referral pathway established and operational:	Yes
Availability of adequate lighting in the majority of communal points:	Yes, there is lighting but it is NOT adequate

NFI

Top 5 NFI needed but not accessible to IDPs in the site	
Top 1	Items for sleeping (mats, blankets, Mosquito nets...etc)
Top 2	Kitchen items
Top 3	Tarpaulins
Top 4	Clothes
Top 5	Hygiene products (for personal hygiene)

Has the camp/site received any kind of Shelter and NFI? **Yes**

Emergency/transitional Shelter	Sheltering tool kit	Tarpaulin	Blankets	Solar Lamp/Lighting	Sleeping Mats	Mosquito nets	Clothes
No	No	No	Yes	No	No	No	Yes

Education

Access to formal/informal education services at site:	Yes
Type of formal education accessible at site:	Primary
Distance to nearest Pre-primary education facility:	N/A
Distance to nearest primary education facility:	<1km
Distance to nearest secondary education facility:	N/A
number of School aged children for pre-primary	512
% of children at the site attending pre-primary school	N/A
Number of School aged children for Primary	1179
% of children at the site attending primary school	75 to 100%
Number of School aged children for secondary schools	30
% of children at the site attending secondary school	N/A
Number of School aged children for Post-secondary schools	N/A
% of children at the site attending Post-secondary school	N/A
Presence of early childhood development activities.	No

Food & Nutrition**

** Distribution of food is on going across campsites to the affected population. For more information, please reach out to camp/site or district council for recent data/information.

INTERNATIONAL ORGANIZATION FOR MIGRATIONS (IOM)

Data Collection Techniques: Key informant interview with Camp Management Committees (CMCs) at the site and site level direct observation. Camp site data/information is updated every time once new rounds are made as such information provided here can rapidly change.

DISCLAIMER: The depiction and use of geographic names, and related data shown on spacial location and included in this report are not warranted to be error free nor do they imply judgment on the legal status of any territory, endorsement or acceptance of such boundaries by IOM.

Contact: KATSALA Lloyd: <https://dtm.iom.int/malawi>

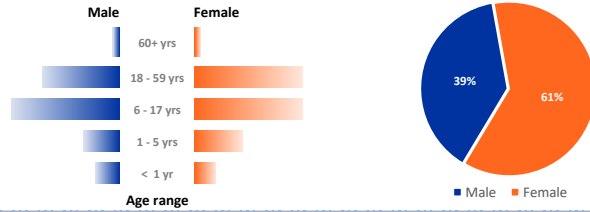
For any information extracted from this document, whether cited, paraphrased or used in any way, the source must be indicated as follows:

Source: International Organization for Migration (IOM), [April, 2023], Displacement Tracking Matrix (DTM)

DTM Response to Tropical Cyclone Freddy is Supported by:



Site Overview	
Site ID:	MWI_FDY_169
GPS longitude:	34.8853311
GPS latitude:	-16.4584986
Approximate site start date:	15-Mar-23
Site type:	Collective Settlement/Centre
Accessibility:	Yes
SMC at site:	Yes
SMA at site:	No
Type of SMA:	N/A
District of Assessment:	Chikwawa
TA of Assessment:	TA Ngabu



Population & Demographics

2,518 IDPs
483 Households

Shelter

Most common type of shelter:	Tent
Living outside (no shelter):	None
Living indoors (solid walls):	(0 - 25)%
Living in makeshift/self-made shelter:	None
Living in tents:	50 - 75%
Dwelling completely destroyed back home (# of HH):	483
Dwelling partially destroyed back home (# of HH):	0
Camp Management Committee received CCCM training:	No
Camp management committee makeup:	IDPs Only

Mobility

Names of the GVH/Wards where the majority IDP are coming:	Malemia
Names of the T/A(s) where the majority of the IDP are coming:	Ngabu
Are the majority of IDPs intend to move out of the sites?	Yes
# of HH indicate that they want to return	483
Camp need for relocation	No

Needs and Challenges preventing the IDPs from returning	
Money for rental Payment	No
Shelter construction Materials	Yes
Daily upkeep for home use when return	No
Security threats at the place of origin	No
Livelihood Opportunity	No
Others	No

WASH

Availability of potable safe water source:	Yes
Availability of functional toilets:	Yes
Number of functioning toilets:	6
Average number of IDPs per functioning toilet:	420
Number of non-functioning toilets:	0
Separate male and female latrines:	Not reported
Separate male and female bathing areas:	No

Health

Availability of health service:	Irregular
Is the site visited by health personnel?	Yes
Frequency of site visit by health personnel:	Weekly
Distance to nearest health centre facility:	Not reported
Three most prevalent health problems	
Malaria	Pneumonia
	Cough and flu

Communication

Main topic on which the community needs information on:	
Access To Services	<input type="checkbox"/>
Distribution	<input type="checkbox"/>
Registration	<input type="checkbox"/>
Shelter	<input type="checkbox"/>
Safety and Security	<input type="checkbox"/>
How to get information	<input type="checkbox"/>
Other Relief Assistance	<input type="checkbox"/>
Situation In Areas Of Origin	<input checked="" type="checkbox"/>
Other	<input type="checkbox"/>
None	<input type="checkbox"/>
Travel opportunities discussed within the community	No
Destination for discussed travel opportunities	N/A
Region of destination:	N/A
District of destination:	N/A

Vulnerabilities

44 Pregnant women
204 Lactating mothers

Protection of Children, Women, and Other vulnerable groups

Security on-site/settlement areas:	Yes
Security incidents are reported on-site	Yes
Presence of a complaints response mechanism on site?	Yes
Referral mechanism for GBV survivors present on-site	No
Child Protection referral pathway established and operational:	Yes
Availability of adequate lighting in the majority of communal points:	Yes, there is lighting but it is NOT adequate

NFI

Top 5 NFI needed but not accessible to IDPs in the site	
Top 1	Items for sleeping (mats, blankets, Mosquito nets...etc)
Top 2	Kitchen items
Top 3	Tarpaulins
Top 4	Clothes
Top 5	Hygiene products (for personal hygiene)

Has the camp/site received any kind of Shelter and NFI? **Yes**

Emergency/transitional Shelter	Sheltering tool kit	Tarpaulin	Blankets	Solar Lamp/Lighting	Sleeping Mats	Mosquito nets	Clothes
No	No	No	Yes	Yes	No	No	No

Education

Access to formal/informal education services at site:	Yes
Type of formal education accessible at site:	Primary
Distance to nearest Pre-primary education facility:	N/A
Distance to nearest primary education facility:	<1km
Distance to nearest secondary education facility:	<1km
number of School aged children for pre-primary	0
% of children at the site attending pre-primary school	None
Number of School aged children for Primary	185
% of children at the site attending primary school	0 to 25%
Number of School aged children for secondary schools	26
% of children at the site attending secondary school	0 to 25%
Number of School aged children for Post-secondary schools	0
% of children at the site attending Post-secondary school	None
Presence of early childhood development activities.	No

Food & Nutrition**

** Distribution of food is on going across campsites to the affected population. For more information, please reach out to camp/site or district council for recent data/information.

INTERNATIONAL ORGANIZATION FOR MIGRATIONS (IOM)

Data Collection Techniques: Key informant interview with Camp Management Committees (CMCs) at the site and site level direct observation. Camp site data/information is updated every time once new rounds are made as such information provided here can rapidly change.

DISCLAIMER: The depiction and use of geographic names, and related data shown on spacial location and included in this report are not warranted to be error free nor do they imply judgment on the legal status of any territory, endorsement or acceptance of such boundaries by IOM.

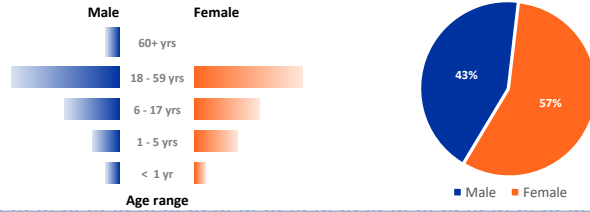
Contact: KATSALA Lloyd: <https://dtm.iom.int/malawi>

For any information extracted from this document, whether cited, paraphrased or used in any way, the source must be indicated as follows:

Source: International Organization for Migration (IOM), [April, 2023], Displacement Tracking Matrix (DTM)

DTM Response to Tropical Cyclone Freddy is Supported by:

Site Overview	
Site ID:	MWI_FDY_079
GPS longitude:	35.080094
GPS latitude:	-15.6446564
Approximate site start date:	15-Mar-23
Site type:	Host Communities
Accessibility:	Yes
SMC at site:	No
SMA at site:	No
Type of SMA:	N/A
District of Assessment:	Blantyre
TA of Assessment:	TA Kapeni



Population & Demographics

37 IDPs **10** Households

Shelter

Most common type of shelter:	School
Living outside (no shelter):	None
Living indoors (solid walls):	75 - 100%
Living in makeshift/self-made shelter:	None
Living in tents:	None
Dwelling completely destroyed back home (# of HH):	4
Dwelling partially destroyed back home (# of HH):	6
Camp Management Committee received CCCM training:	No
Camp management committee makeup:	IDPs Only

Mobility

Names of the GVH/Wards where the majority IDP are coming:	Somanje
Names of the T/A(s) where the majority of the IDP are coming:	Kapeni
Are the majority of IDPs intend to move out of the sites?	Yes
# of HH indicate that they want to return	10
Camp need for relocation	Yes

Needs and Challenges preventing the IDPs from returning	
Money for rental Payment	No
Shelter construction Materials	Yes
Daily upkeep for home use when return	Yes
Security threats at the place of origin	No
Livelihood Opportunity	No
Others	No

WASH

Availability of potable safe water source:	No
Availability of functional toilets:	Yes
Number of functioning toilets:	1
Average number of IDPs per functioning toilet:	37
Number of non-functioning toilets:	0
Separate male and female latrines:	Not reported
Separate male and female bathing areas:	No

Health

Availability of health service:	No
Is the site visited by health personnel?	No
Frequency of site visit by health personnel:	Not applicable
Distance to nearest health centre facility:	Not reported
Three most prevalent health problems	
Malaria	Cough and flue
	None

Communication

Main topic on which the community needs information on:

Access To Services	<input checked="" type="checkbox"/>
Distribution	<input type="checkbox"/>
Registration	<input type="checkbox"/>
Shelter	<input checked="" type="checkbox"/>
Safety and Security	<input type="checkbox"/>
How to get information	<input type="checkbox"/>
Other Relief Assistance	<input checked="" type="checkbox"/>
Situation In Areas Of Origin	<input type="checkbox"/>
Other	<input type="checkbox"/>
None	<input type="checkbox"/>
Travel opportunities discussed within the community	No
Destination for discussed travel opportunities	N/A
Region of destination:	N/A
District of destination:	N/A

Vulnerabilities

1 Pregnant women **2** Lactating mothers

Protection of Children, Women, and Other vulnerable groups

Security on-site/settlement areas:	Yes
Security incidents are reported on-site	No
Presence of a complaints response mechanism on site?	No
Referral mechanism for GBV survivors present on-site	No
Child Protection referral pathway established and operational:	No
Availability of adequate lighting in the majority of communal points:	No lighting

NFI

Top 5 NFI needed but not accessible to IDPs in the site	
Top 1	Emergency/Transitional shelter
Top 2	Items for sleeping (mats, blankets, Mosquito nets..etc)
Top 3	Kitchen items
Top 4	Clothes
Top 5	Hygiene products (for personal hygiene)

Has the camp/site received any kind of Shelter and NFI? Yes

Emergency/transitional Shelter	Sheltering tool kit	Tarpaulin	Blankets	Solar Lamp/Lighting	Sleeping Mats	Mosquito nets	Clothes
No	No	No	Yes	No	No	No	Yes

Education

Access to formal/informal education services at site:	Yes
Type of formal education accessible at site:	Pre-primary
Distance to nearest Pre-primary education facility:	<1km
Distance to nearest primary education facility:	<1km
Distance to nearest secondary education facility:	N/A
number of School aged children for pre-primary	6
% of children at the site attending pre-primary school	0 to 25%
Number of School aged children for Primary	10
% of children at the site attending primary school	25 to 50%
Number of School aged children for secondary schools	0
% of children at the site attending secondary school	None
Number of School aged children for Post-secondary schools	0
% of children at the site attending Post-secondary school	None
Presence of early childhood development activities.	No

Food & Nutrition**

** Distribution of food is on going across campsites to the affected population. For more information, please reach out to camp/site or district council for recent data/information.

INTERNATIONAL ORGANIZATION FOR MIGRATIONS (IOM)

Data Collection Techniques: Key informant interview with Camp Management Committees (CMCs) at the site and site level direct observation. Camp site data/information is updated every time once new rounds are made as such information provided here can rapidly change.

DISCLAIMER: The depiction and use of geographic names, and related data shown on spacial location and included in this report are not warranted to be error free nor do they imply judgment on the legal status of any territory, endorsement or acceptance of such boundaries by IOM.

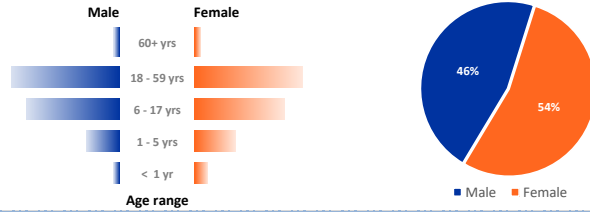
Contact: KATSALA Lloyd: <https://dtm.iom.int/malawi>

For any information extracted from this document, whether cited, paraphrased or used in any way, the source must be indicated as follows:

Source: International Organization for Migration (IOM), [April, 2023], Displacement Tracking Matrix (DTM)

DTM Response to Tropical Cyclone Freddy is Supported by:

Site Overview	
Site ID:	MWI_FDY_074
GPS longitude:	34.9769844
GPS latitude:	-16.1606021
Approximate site start date:	15-Mar-23
Site type:	Collective Settlement/Centre
Accessibility:	Yes
SMC at site:	Yes
SMA at site:	No
Type of SMA:	N/A
District of Assessment:	Chikwawa
TA of Assessment:	Sub TA Chiputula



Population & Demographics

1,200 IDPs
240 Households

Shelter

Most common type of shelter:	School
Living outside (no shelter):	None
Living indoors (solid walls):	75 - 100%
Living in makeshift/self-made shelter:	None
Living in tents:	None
Dwelling completely destroyed back home (# of HH):	120
Dwelling partially destroyed back home (# of HH):	120
Camp Management Committee received CCCM training:	No
Camp management committee makeup:	IDPs Only

Mobility

Names of the GVH/Wards where the majority IDP are coming:	Mwiza
Names of the T/A(s) where the majority of the IDP are coming:	Sub TA Chiputula
Are the majority of IDPs intend to move out of the sites?	Yes
# of HH indicate that they want to return	240
Camp need for relocation	Yes

Needs and Challenges preventing the IDPs from returning	
Money for rental Payment	No
Shelter construction Materials	Yes
Daily upkeep for home use when return	Yes
Security threats at the place of origin	No
Livelihood Opportunity	No
Others	Yes

WASH

Availability of potable safe water source:	Yes
Availability of functional toilets:	Yes
Number of functioning toilets:	10
Average number of IDPs per functioning toilet:	120
Number of non-functioning toilets:	5
Separate male and female latrines:	Not reported
Separate male and female bathing areas:	No

Health

Availability of health service:	Yes
Is the site visited by health personnel?	Yes
Frequency of site visit by health personnel:	Monthly
Distance to nearest health centre facility:	Not reported
Three most prevalent health problems	
Malaria	Cough and flue
	Pneumonia

Communication

Main topic on which the community needs information on:	
Access To Services	<input type="checkbox"/>
Distribution	<input type="checkbox"/>
Registration	<input type="checkbox"/>
Shelter	<input type="checkbox"/>
Safety and Security	<input type="checkbox"/>
How to get information	<input type="checkbox"/>
Other Relief Assistance	<input checked="" type="checkbox"/>
Situation In Areas Of Origin	<input type="checkbox"/>
Other	<input checked="" type="checkbox"/>
None	<input type="checkbox"/>
Travel opportunities discussed within the community	No
Destination for discussed travel opportunities	N/A
Region of destination:	N/A
District of destination:	N/A

Vulnerabilities

6 Pregnant women
23 Lactating mothers

Protection of Children, Women, and Other vulnerable groups

Security on-site/settlement areas:	No
Security incidents are reported on-site	No
Presence of a complaints response mechanism on site?	Yes
Referral mechanism for GBV survivors present on-site	Yes
Child Protection referral pathway established and operational:	Yes
Availability of adequate lighting in the majority of communal points:	No lighting

NFI

Top 5 NFI needed but not accessible to IDPs in the site	
Top 1	Emergency/Transitional shelter
Top 2	Items for sleeping (mats, blankets, Mosquito nets..etc)
Top 3	Kitchen items
Top 4	Tarpaulins
Top 5	Others

Has the camp/site received any kind of Shelter and NFI? **No**

Emergency/transitional Shelter	Sheltering tool kit	Tarpaulin	Blankets	Solar Lamp/Lighting	Sleeping Mats	Mosquito nets	Clothes
N/A	N/A	N/A	N/A	N/A	N/A	N/A	N/A

Education

Access to formal/informal education services at site:	Yes
Type of formal education accessible at site:	Pre-primary
Distance to nearest Pre-primary education facility:	<1km
Distance to nearest primary education facility:	<1km
Distance to nearest secondary education facility:	N/A
number of School aged children for pre-primary	177
% of children at the site attending pre-primary school	0 to 25%
Number of School aged children for Primary	435
% of children at the site attending primary school	25 to 50%
Number of School aged children for secondary schools	15
% of children at the site attending secondary school	N/A
Number of School aged children for Post-secondary schools	N/A
% of children at the site attending Post-secondary school	None
Presence of early childhood development activities.	Yes

Food & Nutrition**

** Distribution of food is on going across campsites to the affected population. For more information, please reach out to camp/site or district council for recent data/information.

INTERNATIONAL ORGANIZATION FOR MIGRATIONS (IOM)

Data Collection Techniques: Key informant interview with Camp Management Committees (CMCs) at the site and site level direct observation. Camp site data/information is updated every time once new rounds are made as such information provided here can rapidly change.

DISCLAIMER: The depiction and use of geographic names, and related data shown on spacial location and included in this report are not warranted to be error free nor do they imply judgment on the legal status of any territory, endorsement or acceptance of such boundaries by IOM.

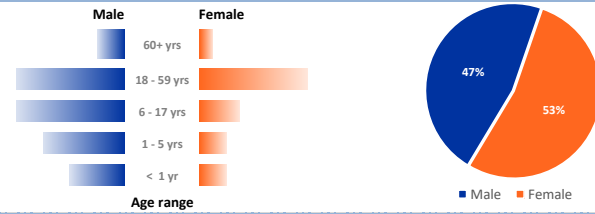
Contact: KATSALA Lloyd: <https://dtm.iom.int/malawi>

For any information extracted from this document, whether cited, paraphrased or used in any way, the source must be indicated as follows:

Source: International Organization for Migration (IOM), [April, 2023], Displacement Tracking Matrix (DTM)

DTM Response to Tropical Cyclone Freddy is Supported by:

Site Overview	
Site ID:	MWI_FDY_042
GPS longitude:	35.0089453
GPS latitude:	-15.6891797
Approximate site start date:	15-Mar-23
Site type:	Camp/Site
Accessibility:	Yes
SMC at site:	Yes
SMA at site:	Yes
Type of SMA:	Local NGO
District of Assessment:	Blantyre
TA of Assessment:	TA Kapeni



Population & Demographics

150 IDPs
70 Households

Shelter

Most common type of shelter:	School
Living outside (no shelter):	0 - 25%
Living indoors (solid walls):	0 - 25%
Living in makeshift/self-made shelter:	0 - 25%
Living in tents:	0 - 25%
Dwelling completely destroyed back home (# of HH):	20
Dwelling partially destroyed back home (# of HH):	50
Camp Management Committee received CCCM training:	Yes
Camp management committee makeup:	IDPs Only

Mobility

Names of the GVH/Wards where the majority IDP are coming:	Mpasuka
Names of the T/A(s) where the majority of the IDP are coming:	TA kapeni
Are the majority of IDPs intend to move out of the sites?	Yes
# of HH indicate that they want to return	70
Camp need for relocation	Yes

Needs and Challenges preventing the IDPs from returning

Money for rental Payment	No
Shelter construction Materials	Yes
Daily upkeep for home use when return	No
Security threats at the place of origin	No
Livelihood Opportunity	No
Others	No

WASH

Availability of potable safe water source:	Yes
Availability of functional toilets:	Yes
Number of functioning toilets:	2
Average number of IDPs per functioning toilet:	75
Number of non-functioning toilets:	0
Separate male and female latrines:	Not reported
Separate male and female bathing areas:	Yes

Health

Availability of health service:	Yes	
Is the site visited by health personnel?	Yes	
Frequency of site visit by health personnel:	Weekly	
Distance to nearest health centre facility:	Not reported	
Three most prevalent health problems		
Malaria	Diarrhea	Cough and flu

Communication

Main topic on which the community needs information on:

Access To Services	<input type="checkbox"/>
Distribution	<input type="checkbox"/>
Registration	<input type="checkbox"/>
Shelter	<input checked="" type="checkbox"/>
Safety and Security	<input type="checkbox"/>
How to get information	<input type="checkbox"/>
Other Relief Assistance	<input type="checkbox"/>
Situation In Areas Of Origin	<input type="checkbox"/>
Other	<input type="checkbox"/>
None	<input type="checkbox"/>

Travel opportunities discussed within the community	Yes
Destination for discussed travel opportunities	Within the country
Region of destination:	Southern
District of destination:	Blantyre

Vulnerabilities

5 Pregnant women
20 Lactating mothers

Protection of Children, Women, and Other vulnerable groups

Security on-site/settlement areas:	Yes
Security incidents are reported on-site	Yes
Presence of a complaints response mechanism on site?	Yes
Referral mechanism for GBV survivors present on-site	Yes
Child Protection referral pathway established and operational:	Yes
Availability of adequate lighting in the majority of communal points:	No lighting

NFI

Top 5 NFI needed but not accessible to IDPs in the site	
Top 1	Kitchen items
Top 2	Clothes
Top 3	Hygiene products (for personal hygiene)
Top 4	Items for sleeping (mats, blankets, Mosquito nets...etc)
Top 5	Emergency/Transitional shelter

Has the camp/site received any kind of Shelter and NFI? **Yes**

Emergency/transitional Shelter	Sheltering tool kit	Tarpaulin	Blankets	Solar Lamp/Lighting	Sleeping Mats	Mosquito nets	Clothes
No	No	No	No	Yes	No	No	No

Education

Access to formal/informal education services at site:	Yes
Type of formal education accessible at site:	Primary
Distance to nearest Pre-primary education facility:	N/A
Distance to nearest primary education facility:	<1km
Distance to nearest secondary education facility:	N/A
number of School aged children for pre-primary	25
% of children at the site attending pre-primary school	N/A
Number of School aged children for Primary	35
% of children at the site attending primary school	N/A
Number of School aged children for secondary schools	10
% of children at the site attending secondary school	N/A
Number of School aged children for Post-secondary schools	5
% of children at the site attending Post-secondary school	N/A
Presence of early childhood development activities.	Yes

Food & Nutrition**

** Distribution of food is on going across campsites to the affected population. For more information, please reach out to camp/site or district council for recent data/information.

INTERNATIONAL ORGANIZATION FOR MIGRATIONS (IOM)

Data Collection Techniques: Key informant interview with Camp Management Committees (CMCs) at the site and site level direct observation. Camp site data/information is updated every time once new rounds are made as such information provided here can rapidly change.

DISCLAIMER: The depiction and use of geographic names, and related data shown on spacial location and included in this report are not warranted to be error free nor do they imply judgment on the legal status of any territory, endorsement or acceptance of such boundaries by IOM.

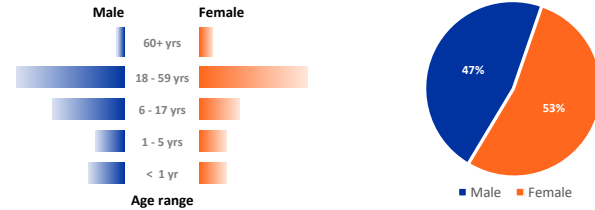
Contact: KATSALA Lloyd: <https://dtm.iom.int/malawi>

For any information extracted from this document, whether cited, paraphrased or used in any way, the source must be indicated as follows:

Source: International Organization for Migration (IOM), [April, 2023], Displacement Tracking Matrix (DTM)

DTM Response to Tropical Cyclone Freddy is Supported by:

Site Overview	
Site ID:	MWI_FDY_037
GPS longitude:	35.0068105
GPS latitude:	-15.6901298
Approximate site start date:	15-Mar-23
Site type:	Host Communities
Accessibility:	Yes
SMC at site:	No
SMA at site:	No
Type of SMA:	N/A
District of Assessment:	Blantyre
TA of Assessment:	TA Kapeni



Population & Demographics

150 IDPs **25** Households

Shelter

Most common type of shelter:	Communal House
Living outside (no shelter):	None
Living indoors (solid walls):	75 - 100%
Living in makeshift/self-made shelter:	None
Living in tents:	None
Dwelling completely destroyed back home (# of HH):	8
Dwelling partially destroyed back home (# of HH):	17
Camp Management Committee received CCCM training:	No
Camp management committee makeup:	IDPs Only

Mobility

Names of the GVH/Wards where the majority IDP are coming:	Mpasuka
Names of the T/A(s) where the majority of the IDP are coming:	Kapeni
Are the majority of IDPs intend to move out of the sites?	Yes
# of HH indicate that they want to return	25
Camp need for relocation	Yes

Needs and Challenges preventing the IDPs from returning	
Money for rental Payment	No
Shelter construction Materials	Yes
Daily upkeep for home use when return	Yes
Security threats at the place of origin	No
Livelihood Opportunity	No
Others	No

WASH

Availability of potable safe water source:	Yes
Availability of functional toilets:	Yes
Number of functioning toilets:	4
Average number of IDPs per functioning toilet:	38
Number of non-functioning toilets:	0
Separate male and female latrines:	Not reported
Separate male and female bathing areas:	No

Health

Availability of health service:	Yes
Is the site visited by health personnel?	Yes
Frequency of site visit by health personnel:	Weekly
Distance to nearest health centre facility:	Not reported
Three most prevalent health problems	
Malaria	Cough and flue
	None

Communication

Main topic on which the community needs information on:

Access To Services	<input checked="" type="checkbox"/>
Distribution	<input checked="" type="checkbox"/>
Registration	<input type="checkbox"/>
Shelter	<input checked="" type="checkbox"/>
Safety and Security	<input type="checkbox"/>
How to get information	<input checked="" type="checkbox"/>
Other Relief Assistance	<input checked="" type="checkbox"/>
Situation In Areas Of Origin	<input type="checkbox"/>
Other	<input type="checkbox"/>
None	<input type="checkbox"/>
Travel opportunities discussed within the community	No
Destination for discussed travel opportunities	N/A
Region of destination:	N/A
District of destination:	N/A

Vulnerabilities

5 Pregnant women **20** Lactating mothers

Protection of Children, Women, and Other vulnerable groups

Security on-site/settlement areas:	Yes
Security incidents are reported on-site	No
Presence of a complaints response mechanism on site?	No
Referral mechanism for GBV survivors present on-site	No
Child Protection referral pathway established and operational:	No
Availability of adequate lighting in the majority of communal points:	No lighting

NFI

Top 5 NFI needed but not accessible to IDPs in the site	
Top 1	Emergency/Transitional shelter
Top 2	Items for sleeping (mats, blankets, Mosquito nets..etc)
Top 3	Kitchen items
Top 4	Clothes
Top 5	Hygiene products (for personal hygiene)

Has the camp/site received any kind of Shelter and NFI? **Yes**

Emergency/transitional Shelter	Sheltering tool kit	Tarpaulin	Blankets	Solar Lamp/Lighting	Sleeping Mats	Mosquito nets	Clothes
No	No	No	Yes	No	No	No	Yes

Education

Access to formal/informal education services at site:	No
Type of formal education accessible at site:	None
Distance to nearest Pre-primary education facility:	N/A
Distance to nearest primary education facility:	N/A
Distance to nearest secondary education facility:	N/A
number of School aged children for pre-primary	18
% of children at the site attending pre-primary school	N/A
Number of School aged children for Primary	35
% of children at the site attending primary school	N/A
Number of School aged children for secondary schools	N/A
% of children at the site attending secondary school	N/A
Number of School aged children for Post-secondary schools	N/A
% of children at the site attending Post-secondary school	N/A
Presence of early childhood development activities.	No

Food & Nutrition**

** Distribution of food is on going across campsites to the affected population. For more information, please reach out to camp/site or district council for recent data/information.

INTERNATIONAL ORGANIZATION FOR MIGRATIONS (IOM)

Data Collection Techniques: Key informant interview with Camp Management Committees (CMCs) at the site and site level direct observation. Camp site data/information is updated every time once new rounds are made as such information provided here can rapidly change.

DISCLAIMER: The depiction and use of geographic names, and related data shown on spatial location and included in this report are not warranted to be error free nor do they imply judgment on the legal status of any territory, endorsement or acceptance of such boundaries by IOM.

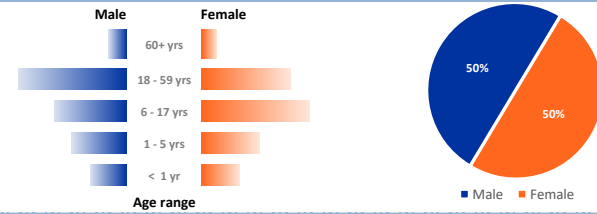
Contact: KATSALA Lloyd: <https://dtm.iom.int/malawi>

For any information extracted from this document, whether cited, paraphrased or used in any way, the source must be indicated as follows:

"Source: International Organization for Migration (IOM), [April, 2023], Displacement Tracking Matrix (DTM)".

DTM Response to Tropical Cyclone Freddy is Supported by:

Site Overview	
Site ID:	MWI_FDY_089
GPS longitude:	34.9181233
GPS latitude:	-15.6515642
Approximate site start date:	15-Mar-23
Site type:	Camp/Site
Accessibility:	Yes
SMC at site:	Yes
SMA at site:	Yes
Type of SMA:	Individual/Private
District of Assessment:	Blantyre
TA of Assessment:	TA Kuntaja



Population & Demographics

160 IDPs
75 Households

Shelter	Response
Most common type of shelter:	School
Living outside (no shelter):	None
Living indoors (solid walls):	None
Living in makeshift/self-made shelter:	None
Living in tents:	None
Dwelling completely destroyed back home (# of HH):	25
Dwelling partially destroyed back home (# of HH):	50
Camp Management Committee received CCCM training:	Yes
Camp management committee makeup:	IDPs Only

Mobility	Response
Names of the GVH/Wards where the majority IDP are coming:	Samama
Names of the T/A(s) where the majority of the IDP are coming:	Samama
Are the majority of IDPs intend to move out of the sites?	Yes
# of HH indicate that they want to return	75
Camp need for relocation	Yes

Needs and Challenges preventing the IDPs from returning	
Money for rental Payment	No
Shelter construction Materials	Yes
Daily upkeep for home use when return	No
Security threats at the place of origin	No
Livelihood Opportunity	No
Others	No

WASH	Response
Availability of potable safe water source:	Yes
Availability of functional toilets:	Yes
Number of functioning toilets:	1
Average number of IDPs per functioning toilet:	160
Number of non-functioning toilets:	0
Separate male and female latrines:	Not reported
Separate male and female bathing areas:	Yes

Health	Response
Availability of health service:	Yes
Is the site visited by health personnel?	Yes
Frequency of site visit by health personnel:	Monthly
Distance to nearest health centre facility:	Not reported
Three most prevalent health problems	
Cough and flue	Malaria
	Diarrhea

Communication	Response
Main topic on which the community needs information on:	
Access To Services	<input type="checkbox"/>
Distribution	<input type="checkbox"/>
Registration	<input type="checkbox"/>
Shelter	<input checked="" type="checkbox"/>
Safety and Security	<input type="checkbox"/>
How to get information	<input type="checkbox"/>
Other Relief Assistance	<input type="checkbox"/>
Situation In Areas Of Origin	<input type="checkbox"/>
Other	<input type="checkbox"/>
None	<input type="checkbox"/>
Travel opportunities discussed within the community	Yes
Destination for discussed travel opportunities	Within the country
Region of destination:	Southern
District of destination:	Blantyre

Vulnerabilities

5 Pregnant women
15 Lactating mothers

Protection of Children, Women, and Other vulnerable groups	Response
Security on-site/settlement areas:	Yes
Security incidents are reported on-site	Yes
Presence of a complaints response mechanism on site?	Yes
Referral mechanism for GBV survivors present on-site	Yes
Child Protection referral pathway established and operational:	Yes
Availability of adequate lighting in the majority of communal points:	No lighting

NFI
Top 5 NFI needed but not accessible to IDPs in the site
Top 1 Kitchen items
Top 2 Closed containers to transport and/or store water
Top 3 Clothes
Top 4 Hygiene products (for personal hygiene)
Top 5 Emergency/Transitional shelter

Has the camp/site received any kind of Shelter and NFI?								Yes
Emergency/transitional Shelter	Sheltering tool kit	Tarpaulin	Blankets	Solar Lamp/Lighting	Sleeping Mats	Mosquito nets	Clothes	
No	Yes	No	No	No	No	No	No	No

Education	Response
Access to formal/informal education services at site:	Yes
Type of formal education accessible at site:	Primary
Distance to nearest Pre-primary education facility:	N/A
Distance to nearest primary education facility:	<1km
Distance to nearest secondary education facility:	N/A
number of School aged children for pre-primary	30
% of children at the site attending pre-primary school	N/A
Number of School aged children for Primary	48
% of children at the site attending primary school	N/A
Number of School aged children for secondary schools	20
% of children at the site attending secondary school	N/A
Number of School aged children for Post-secondary schools	5
% of children at the site attending Post-secondary school	N/A
Presence of early childhood development activities.	Yes

Food & Nutrition**
** Distribution of food is on going across campsites to the affected population. For more information, please reach out to camp/site or district council for recent data/information.

INTERNATIONAL ORGANIZATION FOR MIGRATIONS (IOM)

Data Collection Techniques: Key informant interview with Camp Management Committees (CMCs) at the site and site level direct observation. Camp site data/information is updated every time once new rounds are made as such information provided here can rapidly change.

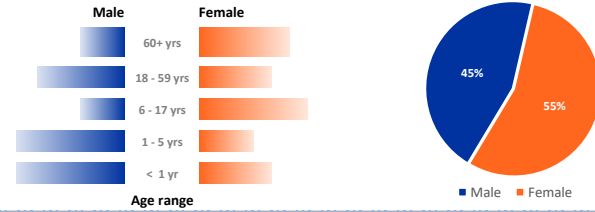
DISCLAIMER: The depiction and use of geographic names, and related data shown on spacial location and included in this report are not warranted to be error free nor do they imply judgment on the legal status of any territory, endorsement or acceptance of such boundaries by IOM.

Contact: KATSALA Lloyd: <https://dtm.iom.int/malawi>
For any information extracted from this document, whether cited, paraphrased or used in any way, the source must be indicated as follows:
Source: International Organization for Migration (IOM), [April, 2023], Displacement Tracking Matrix (DTM).

DTM Response to Tropical Cyclone Freddy is Supported by:



Site Overview	
Site ID:	MWI_FDY_120
GPS longitude:	34.9962156
GPS latitude:	-15.8344982
Approximate site start date:	15-Mar-23
Site type:	Host Communities
Accessibility:	Yes
SMC at site:	Yes
SMA at site:	Yes
Type of SMA:	Local NGO
District of Assessment:	Blantyre
TA of Assessment:	TA Kapeni



Population & Demographics

200 IDPs **65** Households

Shelter

Most common type of shelter:	Communal House
Living outside (no shelter):	None
Living indoors (solid walls):	0 - 25%
Living in makeshift/self-made shelter:	0 - 25%
Living in tents:	50 - 75%
Dwelling completely destroyed back home (# of HH):	65
Dwelling partially destroyed back home (# of HH):	0
Camp Management Committee received CCCM training:	Yes
Camp management committee makeup:	IDPs Only

Mobility

Names of the GVH/Wards where the majority IDP are coming:	Kapeni
Names of the T/A(s) where the majority of the IDP are coming:	Kapeni
Are the majority of IDPs intend to move out of the sites?	Yes
# of HH indicate that they want to return	65
Camp need for relocation	Yes

Needs and Challenges preventing the IDPs from returning	
Money for rental Payment	No
Shelter construction Materials	Yes
Daily upkeep for home use when return	No
Security threats at the place of origin	No
Livelihood Opportunity	No
Others	No

WASH

Availability of potable safe water source:	Yes
Availability of functional toilets:	Yes
Number of functioning toilets:	4
Average number of IDPs per functioning toilet:	50
Number of non-functioning toilets:	2
Separate male and female latrines:	Not reported
Separate male and female bathing areas:	Yes

Health

Availability of health service:	Yes
Is the site visited by health personnel?	Yes
Frequency of site visit by health personnel:	Monthly
Distance to nearest health centre facility:	Not reported
Three most prevalent health problems	
Malaria	Cough and flue
	Diarrhea

Communication

Main topic on which the community needs information on:	
Access To Services	<input type="checkbox"/>
Distribution	<input type="checkbox"/>
Registration	<input type="checkbox"/>
Shelter	<input checked="" type="checkbox"/>
Safety and Security	<input type="checkbox"/>
How to get information	<input type="checkbox"/>
Other Relief Assistance	<input type="checkbox"/>
Situation In Areas Of Origin	<input type="checkbox"/>
Other	<input type="checkbox"/>
None	<input type="checkbox"/>
Travel opportunities discussed within the community	Yes
Destination for discussed travel opportunities	Within the country
Region of destination:	Southern
District of destination:	Blantyre

Vulnerabilities

20 Pregnant women **24** Lactating mothers

Protection of Children, Women, and Other vulnerable groups

Security on-site/settlement areas:	Yes
Security incidents are reported on-site	Yes
Presence of a complaints response mechanism on site?	Yes
Referral mechanism for GBV survivors present on-site	Yes
Child Protection referral pathway established and operational:	Yes
Availability of adequate lighting in the majority of communal points:	Yes, there is lighting but it is NOT adequate

NFI

Top 5 NFI needed but not accessible to IDPs in the site	
Top 1	Emergency/Transitional shelter
Top 2	Items for sleeping (mats, blankets, Mosquito nets..etc)
Top 3	Stove and cooking fuel
Top 4	Clothes
Top 5	Hygiene products (for personal hygiene)

Has the camp/site received any kind of Shelter and NFI?							
Emergency/transitional Shelter	Sheltering tool kit	Tarpaulin	Blankets	Solar Lamp/Lighting	Sleeping Mats	Mosquito nets	Clothes
N/A	N/A	N/A	N/A	N/A	N/A	N/A	N/A

Education

Access to formal/informal education services at site:	Yes
Type of formal education accessible at site:	Primary
Distance to nearest Pre-primary education facility:	N/A
Distance to nearest primary education facility:	<1km
Distance to nearest secondary education facility:	N/A
number of School aged children for pre-primary	40
% of children at the site attending pre-primary school	N/A
Number of School aged children for Primary	40
% of children at the site attending primary school	25 to 50%
Number of School aged children for secondary schools	10
% of children at the site attending secondary school	N/A
Number of School aged children for Post-secondary schools	N/A
% of children at the site attending Post-secondary school	N/A
Presence of early childhood development activities.	Yes

Food & Nutrition**

** Distribution of food is on going across campsites to the affected population. For more information, please reach out to camp/site or district council for recent data/information.

INTERNATIONAL ORGANIZATION FOR MIGRATIONS (IOM)

Data Collection Techniques: Key informant interview with Camp Management Committees (CMCs) at the site and site level direct observation. Camp site data/information is updated every time once new rounds are made as such information provided here can rapidly change.

DISCLAIMER: The depiction and use of geographic names, and related data shown on spacial location and included in this report are not warranted to be error free nor do they imply judgment on the legal status of any territory, endorsement or acceptance of such boundaries by IOM.

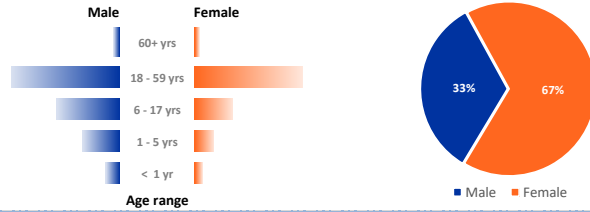
Contact: KATSALA Lloyd: <https://dtm.iom.int/malawi>

For any information extracted from this document, whether cited, paraphrased or used in any way, the source must be indicated as follows:

Source: International Organization for Migration (IOM), [April, 2023], Displacement Tracking Matrix (DTM)

DTM Response to Tropical Cyclone Freddy is Supported by:

Site Overview	
Site ID:	MWI_FDY_026
GPS longitude:	35.0318875
GPS latitude:	-16.295254
Approximate site start date:	15-Mar-23
Site type:	Camp/Site
Accessibility:	Yes
SMC at site:	Yes
SMA at site:	No
Type of SMA:	N/A
District of Assessment:	Chikwawa
TA of Assessment:	TA Mankhwira



Population & Demographics

5,980 IDPs
1,196 Households

Shelter

Most common type of shelter:	Evacuation hall
Living outside (no shelter):	75 - 100%
Living indoors (solid walls):	0 - 25%
Living in makeshift/self-made shelter:	None
Living in tents:	None
Dwelling completely destroyed back home (# of HH):	1196
Dwelling partially destroyed back home (# of HH):	0
Camp Management Committee received CCCM training:	No
Camp management committee makeup:	IDPs Only

Mobility

Names of the GVH/Wards where the majority IDP are coming:	Savala
Names of the T/A(s) where the majority of the IDP are coming:	Makhwira
Are the majority of IDPs intend to move out of the sites?	Yes
# of HH indicate that they want to return	1196
Camp need for relocation	No

Needs and Challenges preventing the IDPs from returning	
Money for rental Payment	No
Shelter construction Materials	Yes
Daily upkeep for home use when return	Yes
Security threats at the place of origin	No
Livelihood Opportunity	Yes
Others	Yes

WASH

Availability of potable safe water source:	Yes
Availability of functional toilets:	Yes
Number of functioning toilets:	2
Average number of IDPs per functioning toilet:	2990
Number of non-functioning toilets:	0
Separate male and female latrines:	Not reported
Separate male and female bathing areas:	Yes

Health

Availability of health service:	Yes
Is the site visited by health personnel?	Yes
Frequency of site visit by health personnel:	Twice or more per week.
Distance to nearest health centre facility:	Not reported
Three most prevalent health problems	
Cough and flue	Malaria
	None

Communication

Main topic on which the community needs information on:

Access To Services	<input type="checkbox"/>
Distribution	<input type="checkbox"/>
Registration	<input type="checkbox"/>
Shelter	<input checked="" type="checkbox"/>
Safety and Security	<input type="checkbox"/>
How to get information	<input type="checkbox"/>
Other Relief Assistance	<input checked="" type="checkbox"/>
Situation In Areas Of Origin	<input checked="" type="checkbox"/>
Other	<input type="checkbox"/>
None	<input type="checkbox"/>
Travel opportunities discussed within the community	No
Destination for discussed travel opportunities	N/A
Region of destination:	N/A
District of destination:	N/A

Vulnerabilities

52 Pregnant women
382 Lactating mothers

Protection of Children, Women, and Other vulnerable groups

Security on-site/settlement areas:	Yes
Security incidents are reported on-site	Yes
Presence of a complaints response mechanism on site?	Yes
Referral mechanism for GBV survivors present on-site	Yes
Child Protection referral pathway established and operational:	Yes
Availability of adequate lighting in the majority of communal points:	No lighting

NFI

Top 5 NFI needed but not accessible to IDPs in the site	
Top 1	Tarpaulins
Top 2	Closed containers to transport and/or store water
Top 3	Kitchen items
Top 4	Clothes
Top 5	Hygiene products (for personal hygiene)

Has the camp/site received any kind of Shelter and NFI? **Yes**

Emergency/transitional Shelter	Sheltering tool kit	Tarpaulin	Blankets	Solar Lamp/Lighting	Sleeping Mats	Mosquito nets	Clothes
No	No	No	Yes	No	No	Yes	No

Education

Access to formal/informal education services at site:	Yes
Type of formal education accessible at site:	Pre-primary
Distance to nearest Pre-primary education facility:	<1km
Distance to nearest primary education facility:	<2km
Distance to nearest secondary education facility:	N/A
number of School aged children for pre-primary	753
% of children at the site attending pre-primary school	50 to 75%
Number of School aged children for Primary	1411
% of children at the site attending primary school	75 to 100%
Number of School aged children for secondary schools	0
% of children at the site attending secondary school	N/A
Number of School aged children for Post-secondary schools	N/A
% of children at the site attending Post-secondary school	None
Presence of early childhood development activities.	Yes

Food & Nutrition**

** Distribution of food is on going across campsites to the affected population. For more information, please reach out to camp/site or district council for recent data/information.

INTERNATIONAL ORGANIZATION FOR MIGRATIONS (IOM)

Data Collection Techniques: Key informant interview with Camp Management Committees (CMCs) at the site and site level direct observation. Camp site data/information is updated every time once new rounds are made as such information provided here can rapidly change.

DISCLAIMER: The depiction and use of geographic names, and related data shown on spacial location and included in this report are not warranted to be error free nor do they imply judgment on the legal status of any territory, endorsement or acceptance of such boundaries by IOM.

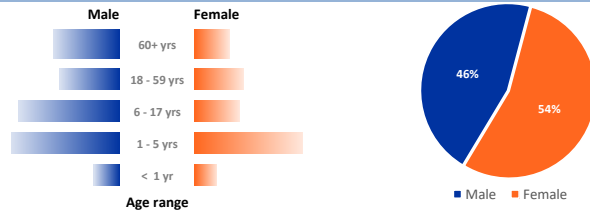
Contact: KATSALA Lloyd: <https://dtm.iom.int/malawi>

For any information extracted from this document, whether cited, paraphrased or used in any way, the source must be indicated as follows:

Source: International Organization for Migration (IOM), [April, 2023], Displacement Tracking Matrix (DTM)

DTM Response to Tropical Cyclone Freddy is Supported by:

Site Overview	
Site ID:	MWI_FDY_043
GPS longitude:	34.8750394
GPS latitude:	-16.2699826
Approximate site start date:	15-Mar-23
Site type:	Host Communities
Accessibility:	Yes
SMC at site:	No
SMA at site:	No
Type of SMA:	N/A
District of Assessment:	Chikwawa
TA of Assessment:	TA Lundu



Population & Demographics

8,420 IDPs
1,284 Households

Shelter

Most common type of shelter:	Tent
Living outside (no shelter):	75 - 100%
Living indoors (solid walls):	None
Living in makeshift/self-made shelter:	None
Living in tents:	0 - 25%
Dwelling completely destroyed back home (# of HH):	907
Dwelling partially destroyed back home (# of HH):	377
Camp Management Committee received CCCM training:	No
Camp management committee makeup:	IDPs Only

Mobility

Names of the GVH/Wards where the majority IDP are coming:	Sekeni
Names of the T/A(s) where the majority of the IDP are coming:	Lundu
Are the majority of IDPs intend to move out of the sites?	No
# of HH indicate that they want to return	N/A
Camp need for relocation	No

Needs and Challenges preventing the IDPs from returning	
Money for rental Payment	N/A
Shelter construction Materials	N/A
Daily upkeep for home use when return	N/A
Security threats at the place of origin	N/A
Livelihood Opportunity	N/A
Others	N/A

WASH

Availability of potable safe water source:	Yes
Availability of functional toilets:	Yes
Number of functioning toilets:	8
Average number of IDPs per functioning toilet:	1053
Number of non-functioning toilets:	0
Separate male and female latrines:	Not reported
Separate male and female bathing areas:	No

Health

Availability of health service:	Yes
Is the site visited by health personnel?	Yes
Frequency of site visit by health personnel:	Twice or more per week.
Distance to nearest health centre facility:	Not reported
Three most prevalent health problems	
Malaria	Diarrhea
	Cough and flu

Communication

Main topic on which the community needs information on:	
Access To Services	<input type="checkbox"/>
Distribution	<input checked="" type="checkbox"/>
Registration	<input type="checkbox"/>
Shelter	<input checked="" type="checkbox"/>
Safety and Security	<input type="checkbox"/>
How to get information	<input type="checkbox"/>
Other Relief Assistance	<input type="checkbox"/>
Situation In Areas Of Origin	<input type="checkbox"/>
Other	<input type="checkbox"/>
None	<input type="checkbox"/>
Travel opportunities discussed within the community	No
Destination for discussed travel opportunities	N/A
Region of destination:	N/A
District of destination:	N/A

Vulnerabilities

475 Pregnant women
520 Lactating mothers

Protection of Children, Women, and Other vulnerable groups

Security on-site/settlement areas:	Yes
Security incidents are reported on-site	No
Presence of a complaints response mechanism on site?	Yes
Referral mechanism for GBV survivors present on-site	Yes
Child Protection referral pathway established and operational:	Yes
Availability of adequate lighting in the majority of communal points:	Yes, there is lighting but it is NOT adequate

NFI

Top 5 NFI needed but not accessible to IDPs in the site	
Top 1	Emergency/Transitional shelter
Top 2	Kitchen items
Top 3	Tarpaulins
Top 4	Hygiene products (for personal hygiene)
Top 5	Items for sleeping (mats, blankets, Mosquito nets...etc)

Has the camp/site received any kind of Shelter and NFI?								Yes
Emergency/transitional Shelter	Sheltering tool kit	Tarpaulin	Blankets	Solar Lamp/Lighting	Sleeping Mats	Mosquito nets	Clothes	
No	No	No	No	No	No	No	No	No

Education

Access to formal/informal education services at site:	Yes
Type of formal education accessible at site:	Pre-primary
Distance to nearest Pre-primary education facility:	<2km
Distance to nearest primary education facility:	<1km
Distance to nearest secondary education facility:	< 5Km
number of School aged children for pre-primary	3070
% of children at the site attending pre-primary school	25 to 50%
Number of School aged children for Primary	1865
% of children at the site attending primary school	25 to 50%
Number of School aged children for secondary schools	510
% of children at the site attending secondary school	25 to 50%
Number of School aged children for Post-secondary schools	N/A
% of children at the site attending Post-secondary school	None
Presence of early childhood development activities.	No

Food & Nutrition**

** Distribution of food is on going across campsites to the affected population. For more information, please reach out to camp/site or district council for recent data/information.

INTERNATIONAL ORGANIZATION FOR MIGRATIONS (IOM)

Data Collection Techniques: Key informant interview with Camp Management Committees (CMCs) at the site and site level direct observation. Camp site data/information is updated every time once new rounds are made as such information provided here can rapidly change.

DISCLAIMER: The depiction and use of geographic names, and related data shown on spacial location and included in this report are not warranted to be error free nor do they imply judgment on the legal status of any territory, endorsement or acceptance of such boundaries by IOM.

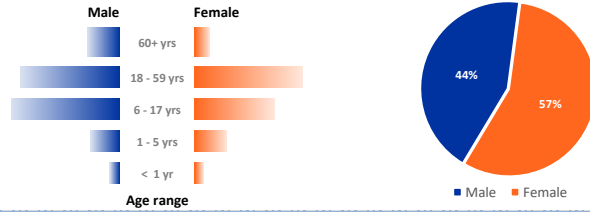
Contact: KATSALA Lloyd: <https://dtm.iom.int/malawi>

For any information extracted from this document, whether cited, paraphrased or used in any way, the source must be indicated as follows:

Source: International Organization for Migration (IOM), [April, 2023], Displacement Tracking Matrix (DTM)

DTM Response to Tropical Cyclone Freddy is Supported by:

Site Overview	
Site ID:	MWI_FDY_008
GPS longitude:	35.1076922
GPS latitude:	-15.8654537
Approximate site start date:	15-Mar-23
Site type:	Host Communities
Accessibility:	Yes
SMC at site:	Yes
SMA at site:	Yes
Type of SMA:	Local NGO
District of Assessment:	Blantyre
TA of Assessment:	TA Machinjili



Population & Demographics

200 IDPs **40** Households

Shelter

Most common type of shelter:	School
Living outside (no shelter):	None
Living indoors (solid walls):	75 - 100%
Living in makeshift/self-made shelter:	None
Living in tents:	None
Dwelling completely destroyed back home (# of HH):	40
Dwelling partially destroyed back home (# of HH):	0
Camp Management Committee received CCCM training:	No
Camp management committee makeup:	IDPs Only

Mobility

Names of the GVH/Wards where the majority IDP are coming:	Group village mtenje
Names of the T/A(s) where the majority of the IDP are coming:	Makhilinga ,mgawamadzi ,kajawo,kazembe ,michongwe ,mtenje ,mahona
Are the majority of IDPs intend to move out of the sites?	Yes
# of HH indicate that they want to return	40
Camp need for relocation	Yes

Needs and Challenges preventing the IDPs from returning	
Money for rental Payment	No
Shelter construction Materials	Yes
Daily upkeep for home use when return	No
Security threats at the place of origin	No
Livelihood Opportunity	No
Others	No

WASH

Availability of potable safe water source:	Yes
Availability of functional toilets:	Yes
Number of functioning toilets:	4
Average number of IDPs per functioning toilet:	50
Number of non-functioning toilets:	0
Separate male and female latrines:	Not reported
Separate male and female bathing areas:	Yes

Health

Availability of health service:	Yes	
Is the site visited by health personnel?	Yes	
Frequency of site visit by health personnel:	Weekly	
Distance to nearest health centre facility:	Not reported	
Three most prevalent health problems		
Cough and flue	Malaria	Diarrhea

Communication

Main topic on which the community needs information on:

Access To Services	<input type="checkbox"/>
Distribution	<input type="checkbox"/>
Registration	<input type="checkbox"/>
Shelter	<input checked="" type="checkbox"/>
Safety and Security	<input type="checkbox"/>
How to get information	<input type="checkbox"/>
Other Relief Assistance	<input type="checkbox"/>
Situation In Areas Of Origin	<input type="checkbox"/>
Other	<input type="checkbox"/>
None	<input type="checkbox"/>

Travel opportunities discussed within the community	Yes
Destination for discussed travel opportunities	Within the country
Region of destination:	Southern
District of destination:	Blantyre

Vulnerabilities

2 Pregnant women **8** Lactating mothers

Protection of Children, Women, and Other vulnerable groups

Security on-site/settlement areas:	Yes
Security incidents are reported on-site	Yes
Presence of a complaints response mechanism on site?	Yes
Referral mechanism for GBV survivors present on-site	Yes
Child Protection referral pathway established and operational:	Yes
Availability of adequate lighting in the majority of communal points:	No lighting

NFI

Top 5 NFI needed but not accessible to IDPs in the site	
Top 1	Kitchen items
Top 2	Hygiene products (for personal hygiene)
Top 3	Items for sleeping (mats, blankets, Mosquito nets.etc)
Top 4	Emergency/Transitional shelter
Top 5	Clothes

Has the camp/site received any kind of Shelter and NFI? **No**

Emergency/transitional Shelter	Sheltering tool kit	Tarpaulin	Blankets	Solar Lamp/Lighting	Sleeping Mats	Mosquito nets	Clothes
N/A	N/A	N/A	N/A	N/A	N/A	N/A	N/A

Education

Access to formal/informal education services at site:	Yes
Type of formal education accessible at site:	Primary
Distance to nearest Pre-primary education facility:	N/A
Distance to nearest primary education facility:	< 5Km
Distance to nearest secondary education facility:	N/A
number of School aged children for pre-primary	24
% of children at the site attending pre-primary school	N/A
Number of School aged children for Primary	71
% of children at the site attending primary school	N/A
Number of School aged children for secondary schools	10
% of children at the site attending secondary school	N/A
Number of School aged children for Post-secondary schools	3
% of children at the site attending Post-secondary school	N/A
Presence of early childhood development activities.	Yes

Food & Nutrition**

** Distribution of food is on going across campsites to the affected population. For more information, please reach out to camp/site or district council for recent data/information.

INTERNATIONAL ORGANIZATION FOR MIGRATIONS (IOM)

Data Collection Techniques: Key informant interview with Camp Management Committees (CMCs) at the site and site level direct observation. Camp site data/information is updated every time once new rounds are made as such information provided here can rapidly change.

DISCLAIMER: The depiction and use of geographic names, and related data shown on spacial location and included in this report are not warranted to be error free nor do they imply judgment on the legal status of any territory, endorsement or acceptance of such boundaries by IOM.

Contact: KATSALA Lloyd: <https://dtm.iom.int/malawi>

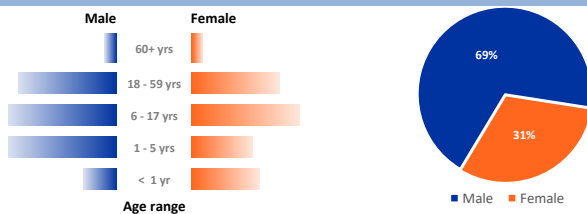
For any information extracted from this document, whether cited, paraphrased or used in any way, the source must be indicated as follows:

Source: International Organization for Migration (IOM), [April, 2023], Displacement Tracking Matrix (DTM)

DTM Response to Tropical Cyclone Freddy is Supported by:



Site Overview	
Site ID:	MWI_FDY_103
GPS longitude:	35.0364454
GPS latitude:	-15.8314928
Approximate site start date:	15-Mar-23
Site type:	Camp/Site
Accessibility:	Yes
SMC at site:	Yes
SMA at site:	Yes
Type of SMA:	Local NGO
District of Assessment:	Blantyre
TA of Assessment:	TA Kapeni



Population & Demographics

796 IDPs
183 Households

Shelter

Most common type of shelter:	Tent
Living outside (no shelter):	None
Living indoors (solid walls):	None
Living in makeshift/self-made shelter:	0 - 25%
Living in tents:	50 - 75%
Dwelling completely destroyed back home (# of HH):	132
Dwelling partially destroyed back home (# of HH):	51
Camp Management Committee received CCCM training:	Yes
Camp management committee makeups:	Non-IDPs Only

Mobility

Names of the GVH/Wards where the majority IDP are coming:	Kapeni
Names of the T/A(s) where the majority of the IDP are coming:	Kapeni
Are the majority of IDPs intend to move out of the sites?	Yes
# of HH indicate that they want to return	183
Camp need for relocation	Yes

Needs and Challenges preventing the IDPs from returning	
Money for rental Payment	No
Shelter construction Materials	Yes
Daily upkeep for home use when return	No
Security threats at the place of origin	No
Livelihood Opportunity	No
Others	No

WASH

Availability of potable safe water source:	Yes
Availability of functional toilets:	Yes
Number of functioning toilets:	14
Average number of IDPs per functioning toilet:	57
Number of non-functioning toilets:	1
Separate male and female latrines:	Not reported
Separate male and female bathing areas:	Yes

Health

Availability of health service:	Yes
Is the site visited by health personnel?	Yes
Frequency of site visit by health personnel:	Monthly
Distance to nearest health centre facility:	Not reported

Three most prevalent health problems		
Malaria	Cough and flue	Diarrhea

Communication

Main topic on which the community needs information on:

Access To Services	<input type="checkbox"/>
Distribution	<input type="checkbox"/>
Registration	<input type="checkbox"/>
Shelter	<input checked="" type="checkbox"/>
Safety and Security	<input type="checkbox"/>
How to get information	<input type="checkbox"/>
Other Relief Assistance	<input type="checkbox"/>
Situation In Areas Of Origin	<input type="checkbox"/>
Other	<input type="checkbox"/>
None	<input type="checkbox"/>

Travel opportunities discussed within the community	Yes
Destination for discussed travel opportunities	Within the country
Region of destination:	Southern
District of destination:	Blantyre

Vulnerabilities

15 Pregnant women
80 Lactating mothers

Protection of Children, Women, and Other vulnerable groups

Security on-site/settlement areas:	Yes
Security incidents are reported on-site	Yes
Presence of a complaints response mechanism on site?	Yes
Referral mechanism for GBV survivors present on-site	Yes
Child Protection referral pathway established and operational:	Yes
Availability of adequate lighting in the majority of communal points:	No lighting

NFI

Top 5 NFI needed but not accessible to IDPs in the site							
Top 1	Items for sleeping (mats, blankets, Mosquito nets...etc)						
Top 2	Emergency/Transitional shelter						
Top 3	Tarpaulins						
Top 4	Hygiene products (for personal hygiene)						
Top 5	Closed containers to transport and/or store water						

Has the camp/site received any kind of Shelter and NFI? **Yes**

Emergency/transitional Shelter	Sheltering tool kit	Tarpaulin	Blankets	Solar Lamp/Lighting	Sleeping Mats	Mosquito nets	Clothes
No	Yes	No	No	No	No	No	No

Education

Access to formal/informal education services at site:	Yes
Type of formal education accessible at site:	Primary
Distance to nearest Pre-primary education facility:	N/A
Distance to nearest primary education facility:	<1km
Distance to nearest secondary education facility:	N/A
number of School aged children for pre-primary	210
% of children at the site attending pre-primary school	N/A
Number of School aged children for Primary	245
% of children at the site attending primary school	0 to 25%
Number of School aged children for secondary schools	42
% of children at the site attending secondary school	N/A
Number of School aged children for Post-secondary schools	N/A
% of children at the site attending Post-secondary school	N/A
Presence of early childhood development activities.	Yes

Food & Nutrition**

** Distribution of food is on going across campsites to the affected population. For more information, please reach out to camp/site or district council for recent data/information.

INTERNATIONAL ORGANIZATION FOR MIGRATIONS (IOM)

Data Collection Techniques: Key informant interview with Camp Management Committees (CMCs) at the site and site level direct observation. Camp site data/information is updated every time once new rounds are made as such information provided here can rapidly change.

DISCLAIMER: The depiction and use of geographic names, and related data shown on spacial location and included in this report are not warranted to be error free nor do they imply judgment on the legal status of any territory, endorsement or acceptance of such boundaries by IOM.

Contact: KATSALA Lloyd: <https://dtm.iom.int/malawi>

For any information extracted from this document, whether cited, paraphrased or used in any way, the source must be indicated as follows:

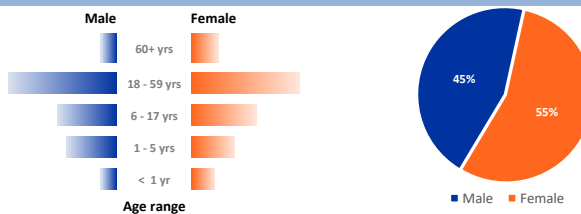
Source: International Organization for Migration (IOM), [April, 2023], Displacement Tracking Matrix (DTM)

DTM Response to Tropical Cyclone Freddy is Supported by:





Site Overview	
Site ID:	MWI_FDY_036
GPS longitude:	35.10754753
GPS latitude:	-15.64654712
Approximate site start date:	15-Mar-23
Site type:	Collective Settlement/Centre
Accessibility:	Yes
SMC at site:	Yes
SMA at site:	No
Type of SMA:	N/A
District of Assessment:	Blantyre
TA of Assessment:	TA Makata



Population & Demographics

290 IDPs
84 Households

Shelter	
Most common type of shelter:	School
Living outside (no shelter):	None
Living indoors (solid walls):	75 - 100%
Living in makeshift/self-made shelter:	None
Living in tents:	None
Dwelling completely destroyed back home (# of HH):	65
Dwelling partially destroyed back home (# of HH):	19
Camp Management Committee received CCCM training:	No
Camp management committee makeup:	IDPs Only

Mobility	
Names of the GVH/Wards where the majority IDP are coming:	Gomani, gambo
Names of the T/A(s) where the majority of the IDP are coming:	Gambo
Are the majority of IDPs intend to move out of the sites?	Yes
# of HH indicate that they want to return	84
Camp need for relocation	Yes

Needs and Challenges preventing the IDPs from returning	
Money for rental Payment	Yes
Shelter construction Materials	Yes
Daily upkeep for home use when return	Yes
Security threats at the place of origin	No
Livelihood Opportunity	No
Others	No

WASH	
Availability of potable safe water source:	No
Availability of functional toilets:	No
Number of functioning toilets:	0
Average number of IDPs per functioning toilet:	#DIV/0!
Number of non-functioning toilets:	0
Separate male and female latrines:	No
Separate male and female bathing areas:	No

Health	
Availability of health service:	No
Is the site visited by health personnel?	No
Frequency of site visit by health personnel:	Not applicable
Distance to nearest health centre facility:	Not reported
Three most prevalent health problems	
Cough and flue	Malaria
	Pneumonia

Communication	
Main topic on which the community needs information on:	
Access To Services	<input type="checkbox"/>
Distribution	<input type="checkbox"/>
Registration	<input type="checkbox"/>
Shelter	<input checked="" type="checkbox"/>
Safety and Security	<input type="checkbox"/>
How to get information	<input type="checkbox"/>
Other Relief Assistance	<input checked="" type="checkbox"/>
Situation In Areas Of Origin	<input type="checkbox"/>
Other	<input type="checkbox"/>
None	<input type="checkbox"/>
Travel opportunities discussed within the community	No
Destination for discussed travel opportunities	N/A
Region of destination:	N/A
District of destination:	N/A

Vulnerabilities

2 Pregnant women
22 Lactating mothers

Protection of Children, Women, and Other vulnerable groups	
Security on-site/settlement areas:	No
Security incidents are reported on-site	Yes
Presence of a complaints response mechanism on site?	Yes
Referral mechanism for GBV survivors present on-site	No
Child Protection referral pathway established and operational:	No
Availability of adequate lighting in the majority of communal points:	No lighting

NFI	
Top 5 NFI needed but not accessible to IDPs in the site	
Top 1	Kitchen items
Top 2	Items for sleeping (mats, blankets, Mosquito nets..etc)
Top 3	Stove and cooking fuel
Top 4	Clothes
Top 5	Closed containers to transport and/or store water
Has the camp/site received any kind of Shelter and NFI?	
No	

Emergency/transitional Shelter	Sheltering tool kit	Tarpaulin	Blankets	Solar Lamp/Lighting	Sleeping Mats	Mosquito nets	Clothes
N/A	N/A	N/A	N/A	N/A	N/A	N/A	N/A

Education	
Access to formal/informal education services at site:	Yes
Type of formal education accessible at site:	Pre-primary
Distance to nearest Pre-primary education facility:	>10km
Distance to nearest primary education facility:	>10km
Distance to nearest secondary education facility:	>10km
number of School aged children for pre-primary	52
% of children at the site attending pre-primary school	None
Number of School aged children for Primary	70
% of children at the site attending primary school	25 to 50%
Number of School aged children for secondary schools	6
% of children at the site attending secondary school	0 to 25%
Number of School aged children for Post-secondary schools	0
% of children at the site attending Post-secondary school	None
Presence of early childhood development activities.	No

Food & Nutrition**
** Distribution of food is on going across campsites to the affected population. For more information, please reach out to camp/site or district council for recent data/information.

INTERNATIONAL ORGANIZATION FOR MIGRATIONS (IOM)

Data Collection Techniques: Key informant interview with Camp Management Committees (CMCs) at the site and site level direct observation. Camp site data/information is updated every time once new rounds are made as such information provided here can rapidly change.

DISCLAIMER: The depiction and use of geographic names, and related data shown on spacial location and included in this report are not warranted to be error free nor do they imply judgment on the legal status of any territory, endorsement or acceptance of such boundaries by IOM.

Contact: KATSALA Lloyd: <https://dtm.iom.int/malawi>

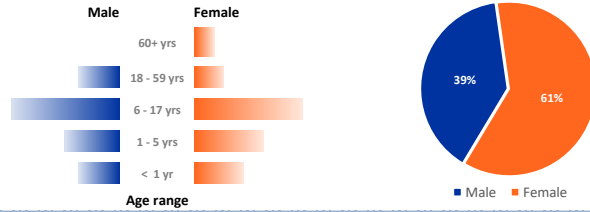
For any information extracted from this document, whether cited, paraphrased or used in any way, the source must be indicated as follows:

Source: International Organization for Migration (IOM), [April, 2023], Displacement Tracking Matrix (DTM)

DTM Response to Tropical Cyclone Freddy is Supported by:



Site Overview	
Site ID:	MWI_FDY_073
GPS longitude:	35.0847082
GPS latitude:	-15.615391
Approximate site start date:	15-Mar-23
Site type:	Host Communities
Accessibility:	Yes
SMC at site:	Yes
SMA at site:	Yes
Type of SMA:	None
District of Assessment:	Blantyre
TA of Assessment:	TA Makata



Population & Demographics

46 IDPs **16** Households

Shelter

Most common type of shelter:	Host Family House
Living outside (no shelter):	None
Living indoors (solid walls):	75 - 100%
Living in makeshift/self-made shelter:	None
Living in tents:	None
Dwelling completely destroyed back home (# of HH):	13
Dwelling partially destroyed back home (# of HH):	3
Camp Management Committee received CCCM training:	No
Camp management committee makeup:	IDPs Only

Mobility

Names of the GVH/Wards where the majority IDP are coming: **Somanje**

Names of the T/A(s) where the majority of the IDP are coming: **Makata**

Are the majority of IDPs intend to move out of the sites? **Yes**
of HH indicate that they want to return **16**
Camp need for relocation **No**

Needs and Challenges preventing the IDPs from returning	
Money for rental Payment	No
Shelter construction Materials	Yes
Daily upkeep for home use when return	No
Security threats at the place of origin	No
Livelihood Opportunity	Yes
Others	No

WASH

Availability of potable safe water source:	No
Availability of functional toilets:	Yes
Number of functioning toilets:	1
Average number of IDPs per functioning toilet:	46
Number of non-functioning toilets:	0
Separate male and female latrines:	Not reported
Separate male and female bathing areas:	No

Health

Availability of health service:	Yes
Is the site visited by health personnel?	Yes
Frequency of site visit by health personnel:	Twice or more per month
Distance to nearest health centre facility:	Not reported

Three most prevalent health problems		
Malaria	Cough and flue	Diarrhea

Communication

Main topic on which the community needs information on:

Access To Services	<input checked="" type="checkbox"/>
Distribution	<input type="checkbox"/>
Registration	<input type="checkbox"/>
Shelter	<input type="checkbox"/>
Safety and Security	<input type="checkbox"/>
How to get information	<input type="checkbox"/>
Other Relief Assistance	<input type="checkbox"/>
Situation In Areas Of Origin	<input type="checkbox"/>
Other	<input type="checkbox"/>
None	<input type="checkbox"/>

Travel opportunities discussed within the community	No
Destination for discussed travel opportunities	N/A
Region of destination:	N/A
District of destination:	N/A

Vulnerabilities

1 Pregnant women **9** Lactating mothers

Protection of Children, Women, and Other vulnerable groups

Security on-site/settlement areas:	Yes
Security incidents are reported on-site	No
Presence of a complaints response mechanism on site?	No
Referral mechanism for GBV survivors present on-site	No
Child Protection referral pathway established and operational:	No
Availability of adequate lighting in the majority of communal points:	Yes, there is lighting but it is NOT adequate

NFI

Top 5 NFI needed but not accessible to IDPs in the site	
Top 1	Items for sleeping (mats, blankets, Mosquito nets...etc)
Top 2	Kitchen items
Top 3	Clothes
Top 4	Closed containers to transport and/or store water
Top 5	Hygiene products (for personal hygiene)

Has the camp/site received any kind of Shelter and NFI? **No**

Emergency/transitional Shelter	Sheltering tool kit	Tarpaulin	Blankets	Solar Lamp/Lighting	Sleeping Mats	Mosquito nets	Clothes
N/A	N/A	N/A	N/A	N/A	N/A	N/A	N/A

Education

Access to formal/informal education services at site:	Yes
Type of formal education accessible at site:	Primary
Distance to nearest Pre-primary education facility:	N/A
Distance to nearest primary education facility:	<1km
Distance to nearest secondary education facility:	N/A
number of School aged children for pre-primary	11
% of children at the site attending pre-primary school	N/A
Number of School aged children for Primary	19
% of children at the site attending primary school	75 to 100%
Number of School aged children for secondary schools	0
% of children at the site attending secondary school	N/A
Number of School aged children for Post-secondary schools	N/A
% of children at the site attending Post-secondary school	N/A
Presence of early childhood development activities.	No

Food & Nutrition**

** Distribution of food is on going across campsites to the affected population. For more information, please reach out to camp/site or district council for recent data/information.

INTERNATIONAL ORGANIZATION FOR MIGRATIONS (IOM)

Data Collection Techniques: Key informant interview with Camp Management Committees (CMCs) at the site and site level direct observation. Camp site data/information is updated every time once new rounds are made as such information provided here can rapidly change.

DISCLAIMER: The depiction and use of geographic names, and related data shown on spacial location and included in this report are not warranted to be error free nor do they imply judgment on the legal status of any territory, endorsement or acceptance of such boundaries by IOM.

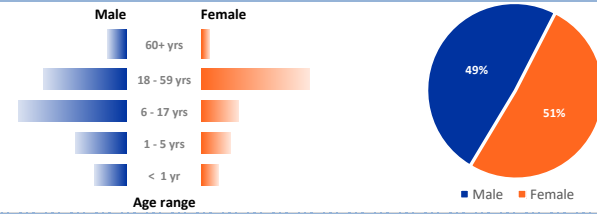
Contact: KATSALA Lloyd: <https://dtm.iom.int/malawi>

For any information extracted from this document, whether cited, paraphrased or used in any way, the source must be indicated as follows:

Source: International Organization for Migration (IOM), [April, 2023], Displacement Tracking Matrix (DTM)

DTM Response to Tropical Cyclone Freddy is Supported by:

Site Overview	
Site ID:	MWI_FDY_140
GPS longitude:	35.08408154
GPS latitude:	-15.61554119
Approximate site start date:	15-Mar-23
Site type:	Camp/Site
Accessibility:	Yes
SMC at site:	Yes
SMA at site:	No
Type of SMA:	N/A
District of Assessment:	Blantyre
TA of Assessment:	TA Makata



Population & Demographics

94 IDPs
33 Households

Shelter

Most common type of shelter:	Empty Building
Living outside (no shelter):	None
Living indoors (solid walls):	(75-100)%
Living in makeshift/self-made shelter:	None
Living in tents:	None
Dwelling completely destroyed back home (# of HH):	33
Dwelling partially destroyed back home (# of HH):	0
Camp Management Committee received CCCM training:	No
Camp management committee makeup:	IDPs Only

Mobility

Names of the GVH/Wards where the majority IDP are coming:	Somanje, mli
Names of the T/A(s) where the majority of the IDP are coming:	Makata
Are the majority of IDPs intend to move out of the sites?	Yes
# of HH indicate that they want to return	33
Camp need for relocation	No

Needs and Challenges preventing the IDPs from returning

Money for rental Payment	No
Shelter construction Materials	Yes
Daily upkeep for home use when return	No
Security threats at the place of origin	No
Livelihood Opportunity	No
Others	No

WASH

Availability of potable safe water source:	No
Availability of functional toilets:	Yes
Number of functioning toilets:	2
Average number of IDPs per functioning toilet:	47
Number of non-functioning toilets:	0
Separate male and female latrines:	Not reported
Separate male and female bathing areas:	Yes

Health

Availability of health service:	Never
Is the site visited by health personnel?	No
Frequency of site visit by health personnel:	Not applicable
Distance to nearest health centre facility:	Not reported

Three most prevalent health problems

Malaria	Pneumonia	Cough and flu
---------	-----------	---------------

Communication

Main topic on which the community needs information on:

Access To Services	<input type="checkbox"/>
Distribution	<input type="checkbox"/>
Registration	<input type="checkbox"/>
Shelter	<input type="checkbox"/>
Safety and Security	<input type="checkbox"/>
How to get information	<input type="checkbox"/>
Other Relief Assistance	<input checked="" type="checkbox"/>
Situation In Areas Of Origin	<input type="checkbox"/>
Other	<input type="checkbox"/>
None	<input type="checkbox"/>

Travel opportunities discussed within the community	No
Destination for discussed travel opportunities	N/A
Region of destination:	N/A
District of destination:	N/A

Vulnerabilities

1 Pregnant women
9 Lactating mothers

Protection of Children, Women, and Other vulnerable groups

Security on-site/settlement areas:	No
Security incidents are reported on-site	No
Presence of a complaints response mechanism on site?	Yes
Referral mechanism for GBV survivors present on-site	No
Child Protection referral pathway established and operational:	No
Availability of adequate lighting in the majority of communal points:	No lighting

NFI

Top 5 NFI needed but not accessible to IDPs in the site	
Top 1	Items for sleeping (mats, blankets, Mosquito nets...etc)
Top 2	Kitchen items
Top 3	Stove and cooking fuel
Top 4	Clothes
Top 5	Hygiene products (for personal hygiene)

Has the camp/site received any kind of Shelter and NFI? **No**

Emergency/transitional Shelter	Sheltering tool kit	Tarpaulin	Blankets	Solar Lamp/Lighting	Sleeping Mats	Mosquito nets	Clothes
No	No	No	No	No	No	No	No

Education

Access to formal/informal education services at site:	Yes
Type of formal education accessible at site:	Primary
Distance to nearest Pre-primary education facility:	N/A
Distance to nearest primary education facility:	< 5Km
Distance to nearest secondary education facility:	N/A
number of School aged children for pre-primary	0
% of children at the site attending pre-primary school	None
Number of School aged children for Primary	14
% of children at the site attending primary school	50 to 75%
Number of School aged children for secondary schools	0
% of children at the site attending secondary school	None
Number of School aged children for Post-secondary schools	0
% of children at the site attending Post-secondary school	None
Presence of early childhood development activities.	No

Food & Nutrition**

** Distribution of food is on going across campsites to the affected population. For more information, please reach out to camp/site or district council for recent data/information.

INTERNATIONAL ORGANIZATION FOR MIGRATIONS (IOM)

Data Collection Techniques: Key informant interview with Camp Management Committees (CMCs) at the site and site level direct observation. Camp site data/information is updated every time once new rounds are made as such information provided here can rapidly change.

DISCLAIMER: The depiction and use of geographic names, and related data shown on spacial location and included in this report are not warranted to be error free nor do they imply judgment on the legal status of any territory, endorsement or acceptance of such boundaries by IOM.

Contact: KATSALA Lloyd: <https://dtm.iom.int/malawi>

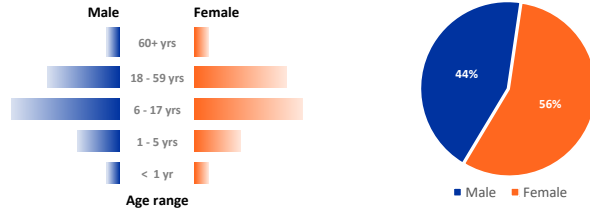
For any information extracted from this document, whether cited, paraphrased or used in any way, the source must be indicated as follows:

"Source: International Organization for Migration (IOM), [April, 2023], Displacement Tracking Matrix (DTM)".

DTM Response to Tropical Cyclone Freddy is Supported by:



Site Overview	
Site ID:	MWI_FDY_023
GPS longitude:	35.0152421
GPS latitude:	-16.5490589
Approximate site start date:	15-Mar-23
Site type:	Collective Settlement/Centre
Accessibility:	Yes
SMC at site:	Yes
SMA at site:	Yes
Type of SMA:	International Organisations
District of Assessment:	Nsanje
TA of Assessment:	SC Mbenje



Population & Demographics

1,670 IDPs
374 Households

Shelter

Most common type of shelter:	Tent
Living outside (no shelter):	50 - 75%
Living indoors (solid walls):	None
Living in makeshift/self-made shelter:	None
Living in tents:	0 - 25%
Dwelling completely destroyed back home (# of HH):	249
Dwelling partially destroyed back home (# of HH):	125
Camp Management Committee received CCCM training:	No
Camp management committee makeup:	IDPs Only

Mobility

Names of the GVH/Wards where the majority IDP are coming: **Sorgin Khembo**
Names of the T/A(s) where the majority of the IDP are coming: **Mbenje**

Are the majority of IDPs intend to move out of the sites? **Yes**
of HH indicate that they want to return **374**
Camp need for relocation **No**

Needs and Challenges preventing the IDPs from returning	
Money for rental Payment	No
Shelter construction Materials	Yes
Daily upkeep for home use when return	No
Security threats at the place of origin	No
Livelihood Opportunity	No
Others	Yes

WASH

Availability of potable safe water source:	Yes
Availability of functional toilets:	Yes
Number of functioning toilets:	3
Average number of IDPs per functioning toilet:	557
Number of non-functioning toilets:	6
Separate male and female latrines:	Not reported
Separate male and female bathing areas:	Yes

Health

Availability of health service:	Yes
Is the site visited by health personnel?	Yes
Frequency of site visit by health personnel:	Weekly
Distance to nearest health centre facility:	Not reported

Three most prevalent health problems		
Malaria	Cough and flue	Pneumonia

Communication

Main topic on which the community needs information on:

Access To Services	<input type="checkbox"/>
Distribution	<input type="checkbox"/>
Registration	<input type="checkbox"/>
Shelter	<input checked="" type="checkbox"/>
Safety and Security	<input checked="" type="checkbox"/>
How to get information	<input checked="" type="checkbox"/>
Other Relief Assistance	<input type="checkbox"/>
Situation In Areas Of Origin	<input type="checkbox"/>
Other	<input type="checkbox"/>
None	<input type="checkbox"/>

Travel opportunities discussed within the community **No**
Destination for discussed travel opportunities **N/A**
Region of destination: **N/A**
District of destination: **N/A**

Vulnerabilities

69 Pregnant women
121 Lactating mothers

Protection of Children, Women, and Other vulnerable groups

Security on-site/settlement areas:	Yes
Security incidents are reported on-site:	Yes
Presence of a complaints response mechanism on site?	Yes
Referral mechanism for GBV survivors present on-site:	Yes
Child Protection referral pathway established and operational:	Yes
Availability of adequate lighting in the majority of communal points:	No lighting

NFI

Top 5 NFI needed but not accessible to IDPs in the site	
Top 1	Tarpaulins
Top 2	Kitchen items
Top 3	Hygiene products (for personal hygiene)
Top 4	Clothes
Top 5	Items for sleeping (mats, blankets, Mosquito nets...etc)

Has the camp/site received any kind of Shelter and NFI? **Yes**

Emergency/transitional Shelter	Sheltering tool kit	Tarpaulin	Blankets	Solar Lamp/Lighting	Sleeping Mats	Mosquito nets	Clothes
No	No	No	No	No	No	No	No

Education

Access to formal/informal education services at site:	Yes
Type of formal education accessible at site:	Primary
Distance to nearest Pre-primary education facility:	N/A
Distance to nearest primary education facility:	<1km
Distance to nearest secondary education facility:	N/A
number of School aged children for pre-primary	283
% of children at the site attending pre-primary school	N/A
Number of School aged children for Primary	692
% of children at the site attending primary school	75 to 100%
Number of School aged children for secondary schools	0
% of children at the site attending secondary school	N/A
Number of School aged children for Post-secondary schools	N/A
% of children at the site attending Post-secondary school	N/A
Presence of early childhood development activities.	No

Food & Nutrition**

** Distribution of food is on going across campsites to the affected population. For more information, please reach out to camp/site or district council for recent data/information.

INTERNATIONAL ORGANIZATION FOR MIGRATIONS (IOM)

Data Collection Techniques: Key informant interview with Camp Management Committees (CMCs) at the site and site level direct observation. Camp site data/information is updated every time once new rounds are made as such information provided here can rapidly change.

DISCLAIMER: The depiction and use of geographic names, and related data shown on spacial location and included in this report are not warranted to be error free nor do they imply judgment on the legal status of any territory, endorsement or acceptance of such boundaries by IOM.

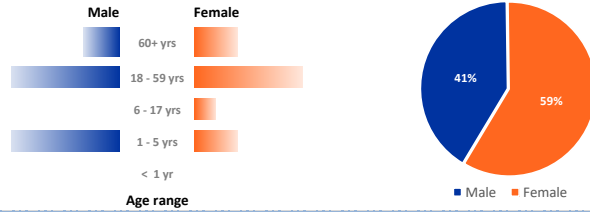
Contact: KATSALA Lloyd: <https://dtm.iom.int/malawi>

For any information extracted from this document, whether cited, paraphrased or used in any way, the source must be indicated as follows:

Source: International Organization for Migration (IOM), [April, 2023], Displacement Tracking Matrix (DTM)

DTM Response to Tropical Cyclone Freddy is Supported by:

Site Overview	
Site ID:	MWI_FDY_164
GPS longitude:	35.0969564
GPS latitude:	-15.57676579
Approximate site start date:	15-Mar-23
Site type:	Host Communities
Accessibility:	Yes
SMC at site:	No
SMA at site:	No
Type of SMA:	N/A
District of Assessment:	Blantyre
TA of Assessment:	TA Makata



Population & Demographics

17 IDPs
4 Households

Shelter

Most common type of shelter:	School
Living outside (no shelter):	None
Living indoors (solid walls):	(75-100)%
Living in makeshift/self-made shelter:	None
Living in tents:	None
Dwelling completely destroyed back home (# of HH):	4
Dwelling partially destroyed back home (# of HH):	0
Camp Management Committee received CCCM training:	No
Camp management committee makeup:	IDPs Only

Mobility

Names of the GVH/Wards where the majority IDP are coming: **Fred3**
Names of the T/A(s) where the majority of the IDP are coming: **Makata**

Are the majority of IDPs intend to move out of the sites? **Yes**
of HH indicate that they want to return **4**
Camp need for relocation **Yes**

Needs and Challenges preventing the IDPs from returning	
Money for rental Payment	No
Shelter construction Materials	Yes
Daily upkeep for home use when return	No
Security threats at the place of origin	No
Livelihood Opportunity	No
Others	No

WASH

Availability of potable safe water source:	No
Availability of functional toilets:	Yes
Number of functioning toilets:	1
Average number of IDPs per functioning toilet:	17
Number of non-functioning toilets:	0
Separate male and female latrines:	Not reported
Separate male and female bathing areas:	No

Health

Availability of health service:	Never
Is the site visited by health personnel?	No
Frequency of site visit by health personnel:	Not applicable
Distance to nearest health centre facility:	Not reported

Three most prevalent health problems		
Malaria	Pneumonia	None

Communication

Main topic on which the community needs information on:

Access To Services	<input type="checkbox"/>
Distribution	<input type="checkbox"/>
Registration	<input type="checkbox"/>
Shelter	<input type="checkbox"/>
Safety and Security	<input type="checkbox"/>
How to get information	<input type="checkbox"/>
Other Relief Assistance	<input checked="" type="checkbox"/>
Situation In Areas Of Origin	<input type="checkbox"/>
Other	<input type="checkbox"/>
None	<input type="checkbox"/>

Travel opportunities discussed within the community	No
Destination for discussed travel opportunities	N/A
Region of destination:	N/A
District of destination:	N/A

Vulnerabilities

0 Pregnant women
0 Lactating mothers

Protection of Children, Women, and Other vulnerable groups

Security on-site/settlement areas:	No
Security incidents are reported on-site:	No
Presence of a complaints response mechanism on site?	No
Referral mechanism for GBV survivors present on-site:	No
Child Protection referral pathway established and operational:	No
Availability of adequate lighting in the majority of communal points:	No lighting

NFI

Top 5 NFI needed but not accessible to IDPs in the site	
Top 1	Kitchen items
Top 2	Closed containers to transport and/or store water
Top 3	Items for sleeping (mats, blankets, Mosquito nets..etc)
Top 4	Emergency/Transitional shelter
Top 5	Clothes

Has the camp/site received any kind of Shelter and NFI? **No**

Emergency/ transitional Shelter	Sheltering tool kit	Tarpaulin	Blankets	Solar Lamp/ Lighting	Sleeping Mats	Mosquito nets	Clothes
No	No	No	No	No	No	No	No

Education

Access to formal/informal education services at site:	No
Type of formal education accessible at site:	None
Distance to nearest Pre-primary education facility:	N/A
Distance to nearest primary education facility:	N/A
Distance to nearest secondary education facility:	N/A
number of School aged children for pre-primary	0
% of children at the site attending pre-primary school	None
Number of School aged children for Primary	N/A
% of children at the site attending primary school	N/A
Number of School aged children for secondary schools	0
% of children at the site attending secondary school	None
Number of School aged children for Post-secondary schools	0
% of children at the site attending Post-secondary school	None
Presence of early childhood development activities.	No

Food & Nutrition**

** Distribution of food is on going across campsites to the affected population. For more information, please reach out to camp/site or district council for recent data/information.

INTERNATIONAL ORGANIZATION FOR MIGRATIONS (IOM)

Data Collection Techniques: Key informant interview with Camp Management Committees (CMCs) at the site and site level direct observation. Camp site data/information is updated every time once new rounds are made as such information provided here can rapidly change.

DISCLAIMER: The depiction and use of geographic names, and related data shown on spacial location and included in this report are not warranted to be error free nor do they imply judgment on the legal status of any territory, endorsement or acceptance of such boundaries by IOM.

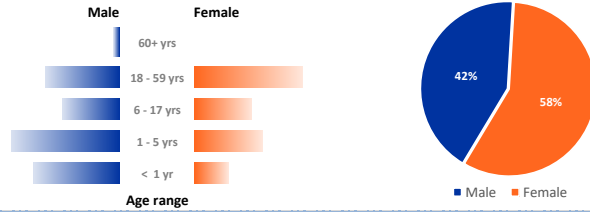
Contact: KATSALA Lloyd: <https://dtm.iom.int/malawi>

For any information extracted from this document, whether cited, paraphrased or used in any way, the source must be indicated as follows:

Source: International Organization for Migration (IOM), [April, 2023], Displacement Tracking Matrix (DTM)

DTM Response to Tropical Cyclone Freddy is Supported by:

Site Overview	
Site ID:	MWI_FDY_144
GPS longitude:	35.0758361
GPS latitude:	-15.8024007
Approximate site start date:	15-Mar-23
Site type:	Collective Settlement/Centre
Accessibility:	Yes
SMC at site:	Yes
SMA at site:	Yes
Type of SMA:	St kizito headteacher
District of Assessment:	Blantyre
TA of Assessment:	TA Machinjili



Population & Demographics

137 IDPs
45 Households

Shelter

Most common type of shelter:	School
Living outside (no shelter):	None
Living indoors (solid walls):	(75-100)%
Living in makeshift/self-made shelter:	None
Living in tents:	None
Dwelling completely destroyed back home (# of HH):	8
Dwelling partially destroyed back home (# of HH):	37
Camp Management Committee received CCCM training:	No
Camp management committee makeup:	Both IDPs and Non-IDPs

Mobility

Names of the GVH/Wards where the majority IDP are coming: Kachere

Names of the T/A(s) where the majority of the IDP are coming: Machinjiri

Are the majority of IDPs intend to move out of the sites? Yes

of HH indicate that they want to return 45

Camp need for relocation No

Needs and Challenges preventing the IDPs from returning	
Money for rental Payment	Yes
Shelter construction Materials	Yes
Daily upkeep for home use when return	Yes
Security threats at the place of origin	No
Livelihood Opportunity	No
Others	No

WASH

Availability of potable safe water source:	Yes
Availability of functional toilets:	Yes
Number of functioning toilets:	14
Average number of IDPs per functioning toilet:	10
Number of non-functioning toilets:	0
Separate male and female latrines:	Not reported
Separate male and female bathing areas:	Yes

Health

Availability of health service:	Irregular
Is the site visited by health personnel?	Yes
Frequency of site visit by health personnel:	Weekly
Distance to nearest health centre facility:	Not reported

Three most prevalent health problems		
Malaria	Cough and flue	None

Communication

Main topic on which the community needs information on:

Access To Services	<input type="checkbox"/>
Distribution	<input checked="" type="checkbox"/>
Registration	<input type="checkbox"/>
Shelter	<input type="checkbox"/>
Safety and Security	<input type="checkbox"/>
How to get information	<input type="checkbox"/>
Other Relief Assistance	<input checked="" type="checkbox"/>
Situation In Areas Of Origin	<input type="checkbox"/>
Other	<input type="checkbox"/>
None	<input type="checkbox"/>

Travel opportunities discussed within the community	No
Destination for discussed travel opportunities	N/A
Region of destination:	N/A
District of destination:	N/A

Vulnerabilities

0 Pregnant women
7 Lactating mothers

Protection of Children, Women, and Other vulnerable groups

Security on-site/settlement areas:	Yes
Security incidents are reported on-site:	No
Presence of a complaints response mechanism on site?	No
Referral mechanism for GBV survivors present on-site:	No
Child Protection referral pathway established and operational:	No
Availability of adequate lighting in the majority of communal points:	No lighting

NFI

Top 5 NFI needed but not accessible to IDPs in the site	
Top 1	Emergency/Transitional shelter
Top 2	Items for sleeping (mats, blankets, Mosquito nets..etc)
Top 3	Kitchen items
Top 4	Clothes
Top 5	Hygiene products (for personal hygiene)

Has the camp/site received any kind of Shelter and NFI? Yes

Emergency/ transitional Shelter	Sheltering tool kit	Tarpaulin	Blankets	Solar Lamp/ Lighting	Sleeping Mats	Mosquito nets	Clothes
No	No	No	Yes	No	No	No	No

Education

Access to formal/informal education services at site:	Yes
Type of formal education accessible at site:	Primary
Distance to nearest Pre-primary education facility:	N/A
Distance to nearest primary education facility:	<1km
Distance to nearest secondary education facility:	N/A
number of School aged children for pre-primary	0
% of children at the site attending pre-primary school	None
Number of School aged children for Primary	20
% of children at the site attending primary school	50 to 75%
Number of School aged children for secondary schools	0
% of children at the site attending secondary school	None
Number of School aged children for Post-secondary schools	0
% of children at the site attending Post-secondary school	None
Presence of early childhood development activities.	No

Food & Nutrition**

** Distribution of food is on going across campsites to the affected population. For more information, please reach out to camp/site or district council for recent data/information.

INTERNATIONAL ORGANIZATION FOR MIGRATIONS (IOM)

Data Collection Techniques: Key informant interview with Camp Management Committees (CMCs) at the site and site level direct observation. Camp site data/information is updated every time once new rounds are made as such information provided here can rapidly change.

DISCLAIMER: The depiction and use of geographic names, and related data shown on spacial location and included in this report are not warranted to be error free nor do they imply judgment on the legal status of any territory, endorsement or acceptance of such boundaries by IOM.

Contact: KATSALA Lloyd: <https://dtm.iom.int/malawi>

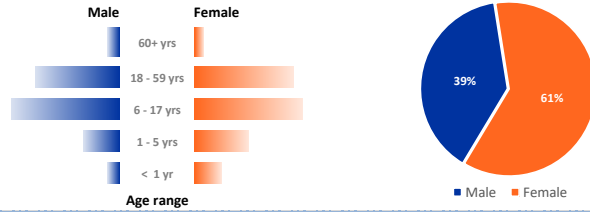
For any information extracted from this document, whether cited, paraphrased or used in any way, the source must be indicated as follows:

Source: International Organization for Migration (IOM), [April, 2023], Displacement Tracking Matrix (DTM)

DTM Response to Tropical Cyclone Freddy is Supported by:



Site Overview	
Site ID:	MWI_FDY_086
GPS longitude:	35.071164
GPS latitude:	-15.6359816
Approximate site start date:	15-Mar-23
Site type:	Host Communities
Accessibility:	Yes
SMC at site:	No
SMA at site:	No
Type of SMA:	N/A
District of Assessment:	Blantyre
TA of Assessment:	TA Kapeni



Population & Demographics

54 IDPs **11** Households

Shelter

Most common type of shelter:	School
Living outside (no shelter):	None
Living indoors (solid walls):	75 - 100%
Living in makeshift/self-made shelter:	None
Living in tents:	None
Dwelling completely destroyed back home (# of HH):	3
Dwelling partially destroyed back home (# of HH):	8
Camp Management Committee received CCCM training:	No
Camp management committee makeup:	Both IDPs and Non-IDPs

Mobility

Names of the GVH/Wards where the majority IDP are coming:	Somanje
Names of the T/A(s) where the majority of the IDP are coming:	Kapeni
Are the majority of IDPs intend to move out of the sites?	Yes
# of HH indicate that they want to return	11
Camp need for relocation	Yes

Needs and Challenges preventing the IDPs from returning	
Money for rental Payment	No
Shelter construction Materials	Yes
Daily upkeep for home use when return	Yes
Security threats at the place of origin	No
Livelihood Opportunity	No
Others	No

WASH

Availability of potable safe water source:	Yes
Availability of functional toilets:	Yes
Number of functioning toilets:	3
Average number of IDPs per functioning toilet:	18
Number of non-functioning toilets:	0
Separate male and female latrines:	Not reported
Separate male and female bathing areas:	Yes

Health

Availability of health service:	Yes
Is the site visited by health personnel?	Yes
Frequency of site visit by health personnel:	Once since the IDP site was established
Distance to nearest health centre facility:	Not reported
Three most prevalent health problems	
Malaria	Cough and flue
	None

Communication

Main topic on which the community needs information on:

Access To Services	<input type="checkbox"/>
Distribution	<input checked="" type="checkbox"/>
Registration	<input checked="" type="checkbox"/>
Shelter	<input type="checkbox"/>
Safety and Security	<input checked="" type="checkbox"/>
How to get information	<input type="checkbox"/>
Other Relief Assistance	<input checked="" type="checkbox"/>
Situation In Areas Of Origin	<input type="checkbox"/>
Other	<input type="checkbox"/>
None	<input type="checkbox"/>

Travel opportunities discussed within the community	No
Destination for discussed travel opportunities	N/A
Region of destination:	N/A
District of destination:	N/A

Vulnerabilities

2 Pregnant women **4** Lactating mothers

Protection of Children, Women, and Other vulnerable groups

Security on-site/settlement areas:	Yes
Security incidents are reported on-site	No
Presence of a complaints response mechanism on site?	No
Referral mechanism for GBV survivors present on-site	No
Child Protection referral pathway established and operational:	No
Availability of adequate lighting in the majority of communal points:	No lighting

NFI

Top 5 NFI needed but not accessible to IDPs in the site	
Top 1	Emergency/Transitional shelter
Top 2	Items for sleeping (mats, blankets, Mosquito nets..etc)
Top 3	Kitchen items
Top 4	Clothes
Top 5	Hygiene products (for personal hygiene)

Has the camp/site received any kind of Shelter and NFI? Yes

Emergency/transitional Shelter	Sheltering tool kit	Tarpaulin	Blankets	Solar Lamp/Lighting	Sleeping Mats	Mosquito nets	Clothes
No	No	No	Yes	No	No	No	Yes

Education

Access to formal/informal education services at site:	Yes
Type of formal education accessible at site:	Pre-primary
Distance to nearest Pre-primary education facility:	<1km
Distance to nearest primary education facility:	<1km
Distance to nearest secondary education facility:	N/A
number of School aged children for pre-primary	9
% of children at the site attending pre-primary school	0 to 25%
Number of School aged children for Primary	21
% of children at the site attending primary school	0 to 25%
Number of School aged children for secondary schools	0
% of children at the site attending secondary school	None
Number of School aged children for Post-secondary schools	0
% of children at the site attending Post-secondary school	None
Presence of early childhood development activities.	Yes

Food & Nutrition**

** Distribution of food is on going across campsites to the affected population. For more information, please reach out to camp/site or district council for recent data/information.

INTERNATIONAL ORGANIZATION FOR MIGRATIONS (IOM)

Data Collection Techniques: Key informant interview with Camp Management Committees (CMCs) at the site and site level direct observation. Camp site data/information is updated every time once new rounds are made as such information provided here can rapidly change.

DISCLAIMER: The depiction and use of geographic names, and related data shown on spacial location and included in this report are not warranted to be error free nor do they imply judgment on the legal status of any territory, endorsement or acceptance of such boundaries by IOM.

Contact: KATSALA Lloyd: <https://dtm.iom.int/malawi>

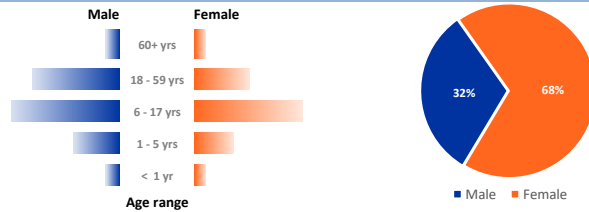
For any information extracted from this document, whether cited, paraphrased or used in any way, the source must be indicated as follows:

Source: International Organization for Migration (IOM), [April, 2023], Displacement Tracking Matrix (DTM)

DTM Response to Tropical Cyclone Freddy is Supported by:



Site Overview	
Site ID:	MWI_FDY_029
GPS longitude:	35.2646972
GPS latitude:	-16.7325961
Approximate site start date:	15-Mar-23
Site type:	Collective Settlement/Centre
Accessibility:	Yes
SMC at site:	Yes
SMA at site:	Yes
Type of SMA:	International Organis:
District of Assessment:	Nsanje
TA of Assessment:	TA Tengani



Population & Demographics

3,874 IDPs **837** Households

Shelter

Most common type of shelter:	Tent
Living outside (no shelter):	50 - 75%
Living indoors (solid walls):	None
Living in makeshift/self-made shelter:	0 - 25%
Living in tents:	0 - 25%
Dwelling completely destroyed back home (# of HH):	537
Dwelling partially destroyed back home (# of HH):	300
Camp Management Committee received CCCM training:	No
Camp management committee makeup:	Both IDPs and Non-IDPs

Mobility

Names of the GVH/Wards where the majority IDP are coming:	Chisi Mwendonthengo
Names of the T/A(s) where the majority of the IDP are coming:	Tengani
Are the majority of IDPs intend to move out of the sites?	Yes
# of HH indicate that they want to return	837
Camp need for relocation	No

Needs and Challenges preventing the IDPs from returning

Money for rental Payment	No
Shelter construction Materials	Yes
Daily upkeep for home use when return	No
Security threats at the place of origin	No
Livelihood Opportunity	No
Others	Yes

WASH

Availability of potable safe water source:	Yes
Availability of functional toilets:	Yes
Number of functioning toilets:	6
Average number of IDPs per functioning toilet:	646
Number of non-functioning toilets:	4
Separate male and female latrines:	Not reported
Separate male and female bathing areas:	Yes

Health

Availability of health service:	Yes	
Is the site visited by health personnel?	Yes	
Frequency of site visit by health personnel:	Weekly	
Distance to nearest health centre facility:	Not reported	
Three most prevalent health problems		
Malaria	Diarrhea	Pneumonia

Communication

Main topic on which the community needs information on:

Access To Services	<input type="checkbox"/>
Distribution	<input type="checkbox"/>
Registration	<input type="checkbox"/>
Shelter	<input checked="" type="checkbox"/>
Safety and Security	<input checked="" type="checkbox"/>
How to get information	<input checked="" type="checkbox"/>
Other Relief Assistance	<input type="checkbox"/>
Situation In Areas Of Origin	<input type="checkbox"/>
Other	<input type="checkbox"/>
None	<input type="checkbox"/>

Travel opportunities discussed within the community	Yes
Destination for discussed travel opportunities	Within the country
Region of destination:	Southern
District of destination:	Nsanje

Vulnerabilities

167 Pregnant women **208** Lactating mothers

Protection of Children, Women, and Other vulnerable groups

Security on-site/settlement areas:	Yes
Security incidents are reported on-site	Yes
Presence of a complaints response mechanism on site?	Yes
Referral mechanism for GBV survivors present on-site	Yes
Child Protection referral pathway established and operational:	Yes
Availability of adequate lighting in the majority of communal points:	Yes, there is lighting but it is NOT adequate

NFI

Top 5 NFI needed but not accessible to IDPs in the site	
Top 1	Items for sleeping (mats, blankets, Mosquito nets...etc)
Top 2	Tarpaulins
Top 3	Kitchen items
Top 4	Clothes
Top 5	Others

Has the camp/site received any kind of Shelter and NFI? **Yes**

Emergency/transitional Shelter	Sheltering tool kit	Tarpaulin	Blankets	Solar Lamp/Lighting	Sleeping Mats	Mosquito nets	Clothes
No	No	No	No	No	No	Yes	No

Education

Access to formal/informal education services at site:	No
Type of formal education accessible at site:	None
Distance to nearest Pre-primary education facility:	N/A
Distance to nearest primary education facility:	N/A
Distance to nearest secondary education facility:	N/A
number of School aged children for pre-primary	672
% of children at the site attending pre-primary school	N/A
Number of School aged children for Primary	1768
% of children at the site attending primary school	N/A
Number of School aged children for secondary schools	N/A
% of children at the site attending secondary school	N/A
Number of School aged children for Post-secondary schools	N/A
% of children at the site attending Post-secondary school	N/A
Presence of early childhood development activities.	No

Food & Nutrition**

** Distribution of food is on going across campsites to the affected population. For more information, please reach out to camp/site or district council for recent data/information.

INTERNATIONAL ORGANIZATION FOR MIGRATIONS (IOM)

Data Collection Techniques: Key informant interview with Camp Management Committees (CMCs) at the site and site level direct observation. Camp site data/information is updated every time once new rounds are made as such information provided here can rapidly change.

DISCLAIMER: The depiction and use of geographic names, and related data shown on spacial location and included in this report are not warranted to be error free nor do they imply judgment on the legal status of any territory, endorsement or acceptance of such boundaries by IOM.

Contact: KATSALA Lloyd: <https://dtm.iom.int/malawi>

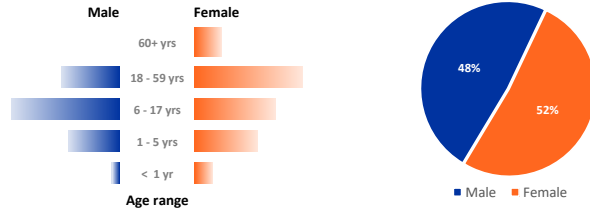
For any information extracted from this document, whether cited, paraphrased or used in any way, the source must be indicated as follows:

Source: International Organization for Migration (IOM), [April, 2023], Displacement Tracking Matrix (DTM)

DTM Response to Tropical Cyclone Freddy is Supported by:



Site Overview	
Site ID:	MWI_FDY_018
GPS longitude:	35.04227
GPS latitude:	-15.5236709
Approximate site start date:	15-Mar-23
Site type:	Camp/Site
Accessibility:	Yes
SMC at site:	Yes
SMA at site:	No
Type of SMA:	N/A
District of Assessment:	Blantyre
TA of Assessment:	TA Lundu



Population & Demographics

64 IDPs **21** Households

Shelter

Most common type of shelter:	School
Living outside (no shelter):	0 - 25%
Living indoors (solid walls):	75 - 100%
Living in makeshift/self-made shelter:	None
Living in tents:	None
Dwelling completely destroyed back home (# of HH):	13
Dwelling partially destroyed back home (# of HH):	8
Camp Management Committee received CCCM training:	No
Camp management committee makeup:	IDPs Only

Mobility

Names of the GVH/Wards where the majority IDP are coming:	Saimala
Names of the T/A(s) where the majority of the IDP are coming:	Lundu
Are the majority of IDPs intend to move out of the sites?	Yes
# of HH indicate that they want to return	21
Camp need for relocation	No

Needs and Challenges preventing the IDPs from returning	
Money for rental Payment	No
Shelter construction Materials	Yes
Daily upkeep for home use when return	Yes
Security threats at the place of origin	No
Livelihood Opportunity	No
Others	No

WASH

Availability of potable safe water source:	No
Availability of functional toilets:	Yes
Number of functioning toilets:	6
Average number of IDPs per functioning toilet:	11
Number of non-functioning toilets:	0
Separate male and female latrines:	Not reported
Separate male and female bathing areas:	No

Health

Availability of health service:	Yes
Is the site visited by health personnel?	Yes
Frequency of site visit by health personnel:	Twice or more per month
Distance to nearest health centre facility:	Not reported

Three most prevalent health problems		
Malaria	Diarrhea	Cough and flu

Communication

Main topic on which the community needs information on:

Access To Services	<input type="checkbox"/>
Distribution	<input type="checkbox"/>
Registration	<input type="checkbox"/>
Shelter	<input checked="" type="checkbox"/>
Safety and Security	<input type="checkbox"/>
How to get information	<input type="checkbox"/>
Other Relief Assistance	<input checked="" type="checkbox"/>
Situation In Areas Of Origin	<input type="checkbox"/>
Other	<input type="checkbox"/>
None	<input type="checkbox"/>
Travel opportunities discussed within the community	No
Destination for discussed travel opportunities	N/A
Region of destination:	N/A
District of destination:	N/A

Vulnerabilities

1 Pregnant women **3** Lactating mothers

Protection of Children, Women, and Other vulnerable groups

Security on-site/settlement areas:	Yes
Security incidents are reported on-site	No
Presence of a complaints response mechanism on site?	No
Referral mechanism for GBV survivors present on-site	No
Child Protection referral pathway established and operational:	No
Availability of adequate lighting in the majority of communal points:	Yes, there is lighting but it is NOT adequate

NFI

Top 5 NFI needed but not accessible to IDPs in the site	
Top 1	Items for sleeping (mats, blankets, Mosquito nets...etc)
Top 2	Kitchen items
Top 3	Clothes
Top 4	Closed containers to transport and/or store water
Top 5	Hygiene products (for personal hygiene)

Has the camp/site received any kind of Shelter and NFI? **Yes**

Emergency/transitional Shelter	Sheltering tool kit	Tarpaulin	Blankets	Solar Lamp/Lighting	Sleeping Mats	Mosquito nets	Clothes
No	No	No	No	No	No	No	No

Education

Access to formal/informal education services at site:	Yes
Type of formal education accessible at site:	Primary
Distance to nearest Pre-primary education facility:	N/A
Distance to nearest primary education facility:	<1km
Distance to nearest secondary education facility:	N/A
number of School aged children for pre-primary	14
% of children at the site attending pre-primary school	N/A
Number of School aged children for Primary	24
% of children at the site attending primary school	75 to 100%
Number of School aged children for secondary schools	1
% of children at the site attending secondary school	N/A
Number of School aged children for Post-secondary schools	N/A
% of children at the site attending Post-secondary school	N/A
Presence of early childhood development activities.	No

Food & Nutrition**

** Distribution of food is on going across campsites to the affected population. For more information, please reach out to camp/site or district council for recent data/information.

INTERNATIONAL ORGANIZATION FOR MIGRATIONS (IOM)

Data Collection Techniques: Key informant interview with Camp Management Committees (CMCs) at the site and site level direct observation. Camp site data/information is updated every time once new rounds are made as such information provided here can rapidly change.

DISCLAIMER: The depiction and use of geographic names, and related data shown on spacial location and included in this report are not warranted to be error free nor do they imply judgment on the legal status of any territory, endorsement or acceptance of such boundaries by IOM.

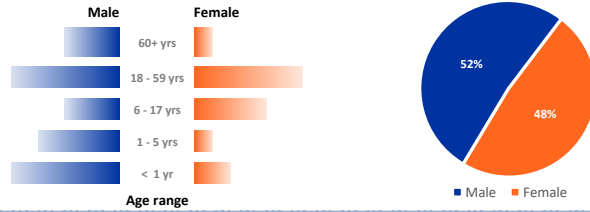
Contact: KATSALA Lloyd: <https://dtm.iom.int/malawi>

For any information extracted from this document, whether cited, paraphrased or used in any way, the source must be indicated as follows:

Source: International Organization for Migration (IOM), [April, 2023], Displacement Tracking Matrix (DTM)

DTM Response to Tropical Cyclone Freddy is Supported by:

Site Overview	
Site ID:	MWI_FDY_059
GPS longitude:	34.918369
GPS latitude:	-15.6515516
Approximate site start date:	15-Mar-23
Site type:	Host Communities
Accessibility:	Yes
SMC at site:	Yes
SMA at site:	Yes
Type of SMA:	Local NGO
District of Assessment:	Blantyre
TA of Assessment:	TA Kuntaja



Population & Demographics

145 IDPs
96 Households

Shelter

Most common type of shelter:	School
Living outside (no shelter):	0 - 25%
Living indoors (solid walls):	25 - 50%
Living in makeshift/self-made shelter:	0 - 25%
Living in tents:	None
Dwelling completely destroyed back home (# of HH):	42
Dwelling partially destroyed back home (# of HH):	54
Camp Management Committee received CCCM training:	Yes
Camp management committee makeup:	IDPs Only

Mobility

Names of the GVH/Wards where the majority IDP are coming:	TA kuntaja
Names of the T/A(s) where the majority of the IDP are coming:	TA kuntaja
Are the majority of IDPs intend to move out of the sites?	Yes
# of HH indicate that they want to return	96
Camp need for relocation	Yes

Needs and Challenges preventing the IDPs from returning	
Money for rental Payment	No
Shelter construction Materials	Yes
Daily upkeep for home use when return	No
Security threats at the place of origin	No
Livelihood Opportunity	No
Others	No

WASH

Availability of potable safe water source:	Yes
Availability of functional toilets:	Yes
Number of functioning toilets:	1
Average number of IDPs per functioning toilet:	145
Number of non-functioning toilets:	0
Separate male and female latrines:	Not reported
Separate male and female bathing areas:	Yes

Health

Availability of health service:	Yes
Is the site visited by health personnel?	Yes
Frequency of site visit by health personnel:	Monthly
Distance to nearest health centre facility:	Not reported
Three most prevalent health problems	
Cough and flue	Malaria
	Diarrhea

Communication

Main topic on which the community needs information on:	
Access To Services	<input type="checkbox"/>
Distribution	<input type="checkbox"/>
Registration	<input type="checkbox"/>
Shelter	<input checked="" type="checkbox"/>
Safety and Security	<input type="checkbox"/>
How to get information	<input type="checkbox"/>
Other Relief Assistance	<input type="checkbox"/>
Situation In Areas Of Origin	<input type="checkbox"/>
Other	<input type="checkbox"/>
None	<input type="checkbox"/>
Travel opportunities discussed within the community	Yes
Destination for discussed travel opportunities	Within the country
Region of destination:	Southern
District of destination:	Blantyre

Vulnerabilities

2 Pregnant women
10 Lactating mothers

Protection of Children, Women, and Other vulnerable groups

Security on-site/settlement areas:	Yes
Security incidents are reported on-site	Yes
Presence of a complaints response mechanism on site?	Yes
Referral mechanism for GBV survivors present on-site	Yes
Child Protection referral pathway established and operational:	Yes
Availability of adequate lighting in the majority of communal points:	No lighting

NFI

Top 5 NFI needed but not accessible to IDPs in the site	
Top 1	Kitchen items
Top 2	Clothes
Top 3	Hygiene products (for personal hygiene)
Top 4	Items for sleeping (mats, blankets, Mosquito nets...etc)
Top 5	Emergency/Transitional shelter

Has the camp/site received any kind of Shelter and NFI? **Yes**

Emergency/transitional Shelter	Sheltering tool kit	Tarpaulin	Blankets	Solar Lamp/Lighting	Sleeping Mats	Mosquito nets	Clothes
No	Yes	No	No	No	No	No	No

Education

Access to formal/informal education services at site:	Yes
Type of formal education accessible at site:	Primary
Distance to nearest Pre-primary education facility:	N/A
Distance to nearest primary education facility:	<1km
Distance to nearest secondary education facility:	N/A
number of School aged children for pre-primary	20
% of children at the site attending pre-primary school	N/A
Number of School aged children for Primary	30
% of children at the site attending primary school	N/A
Number of School aged children for secondary schools	30
% of children at the site attending secondary school	N/A
Number of School aged children for Post-secondary schools	15
% of children at the site attending Post-secondary school	N/A
Presence of early childhood development activities.	Yes

Food & Nutrition**

** Distribution of food is on going across campsites to the affected population. For more information, please reach out to camp/site or district council for recent data/information.

INTERNATIONAL ORGANIZATION FOR MIGRATIONS (IOM)

Data Collection Techniques: Key informant interview with Camp Management Committees (CMCs) at the site and site level direct observation. Camp site data/information is updated every time once new rounds are made as such information provided here can rapidly change.

DISCLAIMER: The depiction and use of geographic names, and related data shown on spacial location and included in this report are not warranted to be error free nor do they imply judgment on the legal status of any territory, endorsement or acceptance of such boundaries by IOM.

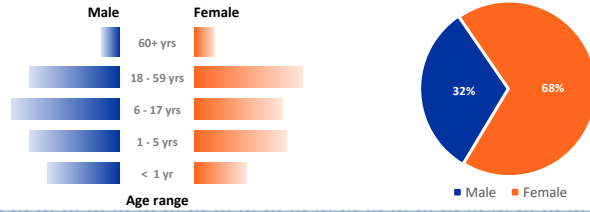
Contact: KATSALA Lloyd: <https://dtm.iom.int/malawi>

For any information extracted from this document, whether cited, paraphrased or used in any way, the source must be indicated as follows:

Source: International Organization for Migration (IOM), [April, 2023], Displacement Tracking Matrix (DTM)

DTM Response to Tropical Cyclone Freddy is Supported by:

Site Overview	
Site ID:	MWI_FDY_122
GPS longitude:	35.0682154
GPS latitude:	-15.6972023
Approximate site start date:	15-Mar-23
Site type:	Collective Settlement/Centre
Accessibility:	Yes
SMC at site:	No
SMA at site:	No
Type of SMA:	N/A
District of Assessment:	Blantyre
TA of Assessment:	TA Machinjiri



Population & Demographics

132 IDPs
41 Households

Shelter

Most common type of shelter:	School
Living outside (no shelter):	None
Living indoors (solid walls):	75 - 100%
Living in makeshift/self-made shelter:	None
Living in tents:	None
Dwelling completely destroyed back home (# of HH):	28
Dwelling partially destroyed back home (# of HH):	13
Camp Management Committee received CCCM training:	No
Camp management committee makeup:	Both IDPs and Non-IDPs

Mobility

Names of the GVH/Wards where the majority IDP are coming:	Machinjiri
Names of the T/A(s) where the majority of the IDP are coming:	Machinjiri
Are the majority of IDPs intend to move out of the sites?	Yes
# of HH indicate that they want to return	41
Camp need for relocation	Yes

Needs and Challenges preventing the IDPs from returning	
Money for rental Payment	No
Shelter construction Materials	Yes
Daily upkeep for home use when return	Yes
Security threats at the place of origin	No
Livelihood Opportunity	No
Others	No

WASH

Availability of potable safe water source:	Yes
Availability of functional toilets:	Yes
Number of functioning toilets:	3
Average number of IDPs per functioning toilet:	44
Number of non-functioning toilets:	6
Separate male and female latrines:	Not reported
Separate male and female bathing areas:	No

Health

Availability of health service:	No
Is the site visited by health personnel?	Yes
Frequency of site visit by health personnel:	Once since the IDP site was established
Distance to nearest health centre facility:	Not reported
Three most prevalent health problems	
Malaria	Cough and flue
	None

Communication

Main topic on which the community needs information on:	
Access To Services	<input type="checkbox"/>
Distribution	<input type="checkbox"/>
Registration	<input checked="" type="checkbox"/>
Shelter	<input checked="" type="checkbox"/>
Safety and Security	<input type="checkbox"/>
How to get information	<input type="checkbox"/>
Other Relief Assistance	<input checked="" type="checkbox"/>
Situation In Areas Of Origin	<input type="checkbox"/>
Other	<input type="checkbox"/>
None	<input type="checkbox"/>
Travel opportunities discussed within the community	No
Destination for discussed travel opportunities	N/A
Region of destination:	N/A
District of destination:	N/A

Vulnerabilities

5 Pregnant women
15 Lactating mothers

Protection of Children, Women, and Other vulnerable groups

Security on-site/settlement areas:	Yes
Security incidents are reported on-site	No
Presence of a complaints response mechanism on site?	No
Referral mechanism for GBV survivors present on-site	No
Child Protection referral pathway established and operational:	No
Availability of adequate lighting in the majority of communal points:	No lighting

NFI

Top 5 NFI needed but not accessible to IDPs in the site	
Top 1	Emergency/Transitional shelter
Top 2	Items for sleeping (mats, blankets, Mosquito nets..etc)
Top 3	Kitchen items
Top 4	Clothes
Top 5	Hygiene products (for personal hygiene)

Has the camp/site received any kind of Shelter and NFI?								Yes
Emergency/transitional Shelter	Sheltering tool kit	Tarpaulin	Blankets	Solar Lamp/Lighting	Sleeping Mats	Mosquito nets	Clothes	
No	No	No	Yes	No	No	No	No	No

Education

Access to formal/informal education services at site:	Yes
Type of formal education accessible at site:	Primary
Distance to nearest Pre-primary education facility:	N/A
Distance to nearest primary education facility:	<1km
Distance to nearest secondary education facility:	N/A
number of School aged children for pre-primary	33
% of children at the site attending pre-primary school	N/A
Number of School aged children for Primary	34
% of children at the site attending primary school	0 to 25%
Number of School aged children for secondary schools	0
% of children at the site attending secondary school	N/A
Number of School aged children for Post-secondary schools	N/A
% of children at the site attending Post-secondary school	N/A
Presence of early childhood development activities.	No

Food & Nutrition**

** Distribution of food is on going across campsites to the affected population. For more information, please reach out to camp/site or district council for recent data/information.

INTERNATIONAL ORGANIZATION FOR MIGRATIONS (IOM)

Data Collection Techniques: Key informant interview with Camp Management Committees (CMCs) at the site and site level direct observation. Camp site data/information is updated every time once new rounds are made as such information provided here can rapidly change.

DISCLAIMER: The depiction and use of geographic names, and related data shown on spacial location and included in this report are not warranted to be error free nor do they imply judgment on the legal status of any territory, endorsement or acceptance of such boundaries by IOM.

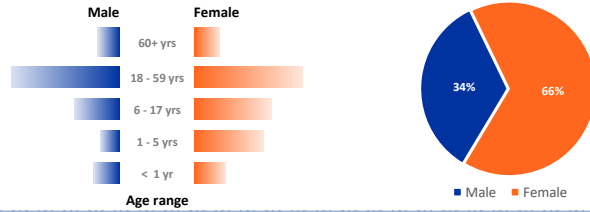
Contact: KATSALA Lloyd: <https://dtm.iom.int/malawi>

For any information extracted from this document, whether cited, paraphrased or used in any way, the source must be indicated as follows:

Source: International Organization for Migration (IOM), [April, 2023], Displacement Tracking Matrix (DTM)

DTM Response to Tropical Cyclone Freddy is Supported by:

Site Overview	
Site ID:	MWI_FDY_031
GPS longitude:	34.8172943
GPS latitude:	-16.0208183
Approximate site start date:	15-Mar-23
Site type:	Host Communities
Accessibility:	Yes
SMC at site:	Yes
SMA at site:	No
Type of SMA:	N/A
District of Assessment:	Chikwawa
TA of Assessment:	Mulilima



Population & Demographics

301 IDPs
122 Households

Shelter

Most common type of shelter:	Host Family House
Living outside (no shelter):	0 - 25%
Living indoors (solid walls):	50 - 75%
Living in makeshift/self-made shelter:	None
Living in tents:	None
Dwelling completely destroyed back home (# of HH):	122
Dwelling partially destroyed back home (# of HH):	0
Camp Management Committee received CCCM training:	No
Camp management committee makeup:	IDPs Only

Mobility

Names of the GVH/Wards where the majority IDP are coming:	Mtuwana and Chadula
Names of the T/A(s) where the majority of the IDP are coming:	Mulilima
Are the majority of IDPs intend to move out of the sites?	Yes
# of HH indicate that they want to return	122
Camp need for relocation	No

Needs and Challenges preventing the IDPs from returning	
Money for rental Payment	No
Shelter construction Materials	Yes
Daily upkeep for home use when return	No
Security threats at the place of origin	No
Livelihood Opportunity	No
Others	No

WASH

Availability of potable safe water source:	Yes
Availability of functional toilets:	Yes
Number of functioning toilets:	5
Average number of IDPs per functioning toilet:	60
Number of non-functioning toilets:	0
Separate male and female latrines:	Not reported
Separate male and female bathing areas:	No

Health

Availability of health service:	Yes
Is the site visited by health personnel?	Yes
Frequency of site visit by health personnel:	Twice or more per week.
Distance to nearest health centre facility:	Not reported

Three most prevalent health problems		
Malaria	Cough and flue	Diarrhea

Communication

Main topic on which the community needs information on:

Access To Services	<input type="checkbox"/>
Distribution	<input checked="" type="checkbox"/>
Registration	<input checked="" type="checkbox"/>
Shelter	<input type="checkbox"/>
Safety and Security	<input type="checkbox"/>
How to get information	<input type="checkbox"/>
Other Relief Assistance	<input type="checkbox"/>
Situation In Areas Of Origin	<input checked="" type="checkbox"/>
Other	<input type="checkbox"/>
None	<input type="checkbox"/>

Travel opportunities discussed within the community	No
Destination for discussed travel opportunities	N/A
Region of destination:	N/A
District of destination:	N/A

Vulnerabilities

1 Pregnant women
32 Lactating mothers

Protection of Children, Women, and Other vulnerable groups

Security on-site/settlement areas:	Yes
Security incidents are reported on-site	Yes
Presence of a complaints response mechanism on site?	Yes
Referral mechanism for GBV survivors present on-site	Yes
Child Protection referral pathway established and operational:	Yes
Availability of adequate lighting in the majority of communal points:	Yes, there is lighting but it is NOT adequate

NFI

Top 5 NFI needed but not accessible to IDPs in the site	
Top 1	Items for sleeping (mats, blankets, Mosquito nets...etc)
Top 2	Tarpaulins
Top 3	Kitchen items
Top 4	Clothes
Top 5	Hygiene products (for personal hygiene)

Has the camp/site received any kind of Shelter and NFI? No

Emergency/transitional Shelter	Sheltering tool kit	Tarpaulin	Blankets	Solar Lamp/Lighting	Sleeping Mats	Mosquito nets	Clothes
N/A	N/A	N/A	N/A	N/A	N/A	N/A	N/A

Education

Access to formal/informal education services at site:	Yes
Type of formal education accessible at site:	Pre-primary
Distance to nearest Pre-primary education facility:	<1km
Distance to nearest primary education facility:	N/A
Distance to nearest secondary education facility:	N/A
number of School aged children for pre-primary	53
% of children at the site attending pre-primary school	50 to 75%
Number of School aged children for Primary	70
% of children at the site attending primary school	N/A
Number of School aged children for secondary schools	5
% of children at the site attending secondary school	N/A
Number of School aged children for Post-secondary schools	N/A
% of children at the site attending Post-secondary school	None
Presence of early childhood development activities.	Yes

Food & Nutrition**

** Distribution of food is on going across campsites to the affected population. For more information, please reach out to camp/site or district council for recent data/information.

INTERNATIONAL ORGANIZATION FOR MIGRATIONS (IOM)

Data Collection Techniques: Key informant interview with Camp Management Committees (CMCs) at the site and site level direct observation. Camp site data/information is updated every time once new rounds are made as such information provided here can rapidly change.

DISCLAIMER: The depiction and use of geographic names, and related data shown on spacial location and included in this report are not warranted to be error free nor do they imply judgment on the legal status of any territory, endorsement or acceptance of such boundaries by IOM.

Contact: KATSALA Lloyd: <https://dtm.iom.int/malawi>

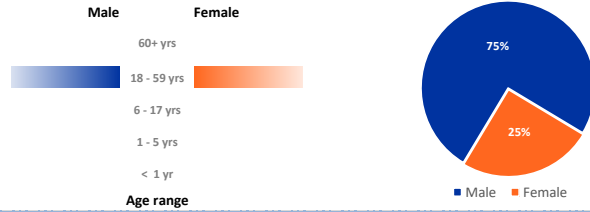
For any information extracted from this document, whether cited, paraphrased or used in any way, the source must be indicated as follows:

"Source: International Organization for Migration (IOM), [April, 2023], Displacement Tracking Matrix (DTM)".

DTM Response to Tropical Cyclone Freddy is Supported by:



Site Overview	
Site ID:	MWI_FDY_034
GPS longitude:	35.08797581
GPS latitude:	-15.64038252
Approximate site start date:	15-Mar-23
Site type:	Host Communities
Accessibility:	Yes
SMC at site:	Yes
SMA at site:	No
Type of SMA:	N/A
District of Assessment:	Blantyre
TA of Assessment:	TA Makata



Population & Demographics

4 IDPs
1 Households

Shelter

Most common type of shelter:	Communal House
Living outside (no shelter):	None
Living indoors (solid walls):	75 - 100%
Living in makeshift/self-made shelter:	None
Living in tents:	None
Dwelling completely destroyed back home (# of HH):	1
Dwelling partially destroyed back home (# of HH):	0
Camp Management Committee received CCCM training:	No
Camp management committee makeup:	IDPs Only

Mobility

Names of the GVH/Wards where the majority IDP are coming:	Makata
Names of the T/A(s) where the majority of the IDP are coming:	Makata
Are the majority of IDPs intend to move out of the sites?	Yes
# of HH indicate that they want to return	1
Camp need for relocation	Yes

Needs and Challenges preventing the IDPs from returning	
Money for rental Payment	No
Shelter construction Materials	Yes
Daily upkeep for home use when return	No
Security threats at the place of origin	No
Livelihood Opportunity	Yes
Others	No

WASH

Availability of potable safe water source:	Yes
Availability of functional toilets:	No
Number of functioning toilets:	0
Average number of IDPs per functioning toilet:	#DIV/0!
Number of non-functioning toilets:	0
Separate male and female latrines:	No
Separate male and female bathing areas:	No

Health

Availability of health service:	No
Is the site visited by health personnel?	No
Frequency of site visit by health personnel:	Not applicable
Distance to nearest health centre facility:	Not reported
Three most prevalent health problems	
Malaria	Pneumonia
	Diarrhea

Communication

Main topic on which the community needs information on:	
Access To Services	<input type="checkbox"/>
Distribution	<input type="checkbox"/>
Registration	<input type="checkbox"/>
Shelter	<input checked="" type="checkbox"/>
Safety and Security	<input type="checkbox"/>
How to get information	<input type="checkbox"/>
Other Relief Assistance	<input type="checkbox"/>
Situation In Areas Of Origin	<input type="checkbox"/>
Other	<input type="checkbox"/>
None	<input type="checkbox"/>
Travel opportunities discussed within the community	No
Destination for discussed travel opportunities	N/A
Region of destination:	N/A
District of destination:	N/A

Vulnerabilities

0 Pregnant women
0 Lactating mothers

Protection of Children, Women, and Other vulnerable groups

Security on-site/settlement areas:	No
Security incidents are reported on-site	No
Presence of a complaints response mechanism on site?	No
Referral mechanism for GBV survivors present on-site	No
Child Protection referral pathway established and operational:	No
Availability of adequate lighting in the majority of communal points:	No lighting

NFI

Top 5 NFI needed but not accessible to IDPs in the site	
Top 1	Clothes
Top 2	Kitchen items
Top 3	Items for sleeping (mats, blankets, Mosquito nets..etc)
Top 4	Hygiene products (for personal hygiene)
Top 5	Stove and cooking fuel

Has the camp/site received any kind of Shelter and NFI? **No**

Emergency/transitional Shelter	Sheltering tool kit	Tarpaulin	Blankets	Solar Lamp/Lighting	Sleeping Mats	Mosquito nets	Clothes
N/A	N/A	N/A	N/A	N/A	N/A	N/A	N/A

Education

Access to formal/informal education services at site:	No
Type of formal education accessible at site:	None
Distance to nearest Pre-primary education facility:	N/A
Distance to nearest primary education facility:	N/A
Distance to nearest secondary education facility:	N/A
number of School aged children for pre-primary	0
% of children at the site attending pre-primary school	N/A
Number of School aged children for Primary	0
% of children at the site attending primary school	N/A
Number of School aged children for secondary schools	N/A
% of children at the site attending secondary school	N/A
Number of School aged children for Post-secondary schools	N/A
% of children at the site attending Post-secondary school	N/A
Presence of early childhood development activities.	No

Food & Nutrition**

** Distribution of food is on going across campsites to the affected population. For more information, please reach out to camp/site or district council for recent data/information.

INTERNATIONAL ORGANIZATION FOR MIGRATIONS (IOM)

Data Collection Techniques: Key informant interview with Camp Management Committees (CMCs) at the site and site level direct observation. Camp site data/information is updated every time once new rounds are made as such information provided here can rapidly change.

DISCLAIMER: The depiction and use of geographic names, and related data shown on spacial location and included in this report are not warranted to be error free nor do they imply judgment on the legal status of any territory, endorsement or acceptance of such boundaries by IOM.

Contact: KATSALA Lloyd: <https://dtm.iom.int/malawi>

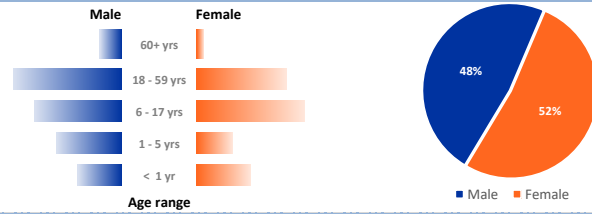
For any information extracted from this document, whether cited, paraphrased or used in any way, the source must be indicated as follows:

Source: International Organization for Migration (IOM), [April, 2023], Displacement Tracking Matrix (DTM)

DTM Response to Tropical Cyclone Freddy is Supported by:



Site Overview	
Site ID:	MWI_FDY_090
GPS longitude:	35.0156285
GPS latitude:	-15.6399315
Approximate site start date:	15-Mar-23
Site type:	Host Communities
Accessibility:	Yes
SMC at site:	Yes
SMA at site:	Yes
Type of SMA:	Individual/Private
District of Assessment:	Blantyre
TA of Assessment:	TA Kapeni



Population & Demographics

157 IDPs
83 Households

Shelter

Most common type of shelter:	School
Living outside (no shelter):	None
Living indoors (solid walls):	50 - 75%
Living in makeshift/self-made shelter:	0 - 25%
Living in tents:	None
Dwelling completely destroyed back home (# of HH):	53
Dwelling partially destroyed back home (# of HH):	30
Camp Management Committee received CCCM training:	Yes
Camp management committee makeup:	IDPs Only

Mobility

Names of the GVH/Wards where the majority IDP are coming:	TA kapeni
Names of the T/A(s) where the majority of the IDP are coming:	TA kapeni
Are the majority of IDPs intend to move out of the sites?	Yes
# of HH indicate that they want to return	83
Camp need for relocation	Yes

Needs and Challenges preventing the IDPs from returning

Money for rental Payment	No
Shelter construction Materials	Yes
Daily upkeep for home use when return	No
Security threats at the place of origin	No
Livelihood Opportunity	No
Others	No

WASH

Availability of potable safe water source:	Yes
Availability of functional toilets:	Yes
Number of functioning toilets:	4
Average number of IDPs per functioning toilet:	39
Number of non-functioning toilets:	0
Separate male and female latrines:	Not reported
Separate male and female bathing areas:	Yes

Health

Availability of health service:	Yes
Is the site visited by health personnel?	Yes
Frequency of site visit by health personnel:	Monthly
Distance to nearest health centre facility:	Not reported
Three most prevalent health problems	
Malaria	Cough and flue
	Diarrhea

Communication

Main topic on which the community needs information on:

Access To Services	<input type="checkbox"/>
Distribution	<input type="checkbox"/>
Registration	<input type="checkbox"/>
Shelter	<input checked="" type="checkbox"/>
Safety and Security	<input type="checkbox"/>
How to get information	<input type="checkbox"/>
Other Relief Assistance	<input type="checkbox"/>
Situation In Areas Of Origin	<input type="checkbox"/>
Other	<input type="checkbox"/>
None	<input type="checkbox"/>

Travel opportunities discussed within the community	Yes
Destination for discussed travel opportunities	Within the country
Region of destination:	Southern
District of destination:	Blantyre

Vulnerabilities

0 Pregnant women
20 Lactating mothers

Protection of Children, Women, and Other vulnerable groups

Security on-site/settlement areas:	Yes
Security incidents are reported on-site	Yes
Presence of a complaints response mechanism on site?	Yes
Referral mechanism for GBV survivors present on-site	Yes
Child Protection referral pathway established and operational:	Yes
Availability of adequate lighting in the majority of communal points:	No lighting

NFI

Top 5 NFI needed but not accessible to IDPs in the site	
Top 1	Emergency/Transitional shelter
Top 2	Closed containers to transport and/or store water
Top 3	Tarpaulins
Top 4	Clothes
Top 5	Hygiene products (for personal hygiene)

Has the camp/site received any kind of Shelter and NFI? **Yes**

Emergency/transitional Shelter	Sheltering tool kit	Tarpaulin	Blankets	Solar Lamp/Lighting	Sleeping Mats	Mosquito nets	Clothes
No	Yes	No	No	No	No	No	No

Education

Access to formal/informal education services at site:	Yes
Type of formal education accessible at site:	Primary
Distance to nearest Pre-primary education facility:	N/A
Distance to nearest primary education facility:	<1km
Distance to nearest secondary education facility:	N/A
number of School aged children for pre-primary	25
% of children at the site attending pre-primary school	N/A
Number of School aged children for Primary	50
% of children at the site attending primary school	N/A
Number of School aged children for secondary schools	5
% of children at the site attending secondary school	N/A
Number of School aged children for Post-secondary schools	4
% of children at the site attending Post-secondary school	N/A
Presence of early childhood development activities.	Yes

Food & Nutrition**

** Distribution of food is on going across campsites to the affected population. For more information, please reach out to camp/site or district council for recent data/information.

INTERNATIONAL ORGANIZATION FOR MIGRATIONS (IOM)

Data Collection Techniques: Key informant interview with Camp Management Committees (CMCs) at the site and site level direct observation. Camp site data/information is updated every time once new rounds are made as such information provided here can rapidly change.

DISCLAIMER: The depiction and use of geographic names, and related data shown on spacial location and included in this report are not warranted to be error free nor do they imply judgment on the legal status of any territory, endorsement or acceptance of such boundaries by IOM.

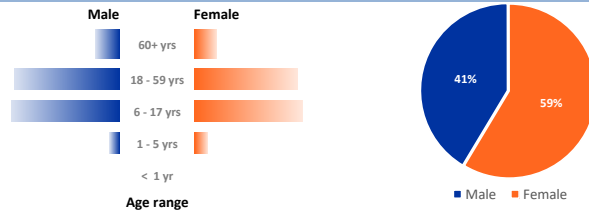
Contact: KATSALA Lloyd: <https://dtm.iom.int/malawi>

For any information extracted from this document, whether cited, paraphrased or used in any way, the source must be indicated as follows:

Source: International Organization for Migration (IOM), [April, 2023], Displacement Tracking Matrix (DTM)

DTM Response to Tropical Cyclone Freddy is Supported by:

Site Overview	
Site ID:	MWI_FDY_064
GPS longitude:	34.9810137
GPS latitude:	-16.2160541
Approximate site start date:	15-Mar-23
Site type:	Collective Settlement/Centre
Accessibility:	Yes
SMC at site:	Yes
SMA at site:	No
Type of SMA:	N/A
District of Assessment:	Chikwawa
TA of Assessment:	TA Mankhwira



Population & Demographics

1,639 IDPs
582 Households

Vulnerabilities

62 Pregnant women
176 Lactating mothers

Shelter

Most common type of shelter:	Make-shift hall, open space , dilapidat
Living outside (no shelter):	26 - 50%
Living indoors (solid walls):	0 - 25%
Living in makeshift/self-made shelter:	0 - 25%
Living in tents:	None
Dwelling completely destroyed back home (# of HH):	437
Dwelling partially destroyed back home (# of HH):	145
Camp Management Committee received CCCM training:	No
Camp management committee makeup:	IDPs Only

Protection of Children, Women, and Other vulnerable groups

Security on-site/settlement areas:	Yes
Security incidents are reported on-site:	No
Presence of a complaints response mechanism on site?	Yes
Referral mechanism for GBV survivors present on-site:	Yes
Child Protection referral pathway established and operational:	Yes
Availability of adequate lighting in the majority of communal points:	No lighting

Mobility

Names of the GVH/Wards where the majority IDP are coming: **Makhula, jana, mandere mpangwalimba, zing'ando**

Names of the T/A(s) where the majority of the IDP are coming: **Makhwira**

Are the majority of IDPs intend to move out of the sites? **No**

of HH indicate that they want to return **N/A**

Camp need for relocation **No**

Needs and Challenges preventing the IDPs from returning	
Money for rental Payment	N/A
Shelter construction Materials	N/A
Daily upkeep for home use when return	N/A
Security threats at the place of origin	N/A
Livelihood Opportunity	N/A
Others	N/A

NFI

Top 5 NFI needed but not accessible to IDPs in the site	
Top 1	Emergency/Transitional shelter
Top 2	Items for sleeping (mats, blankets, Mosquito nets..etc)
Top 3	Kitchen items
Top 4	Hygiene products (for personal hygiene)
Top 5	Others

Has the camp/site recieved any kind of Shelter and NFI? **No**

Emergency/ transitional Shelter	Sheltering tool kit	Tarpaulin	Blankets	Solar Lamp/ Lighting	Sleeping Mats	Mosquito nets	Clothes
N/A	N/A	N/A	N/A	N/A	N/A	N/A	N/A

WASH

Availability of potable safe water source:	Yes
Availability of functional toilets:	Yes
Number of functioning toilets:	6
Average number of IDPs per functioning toilet:	273
Number of non-functioning toilets:	0
Separate male and female latrines:	Not reported
Separate male and female bathing areas:	Yes

Health

Availability of health service:	Yes
Is the site visited by health personnel?	Yes
Frequency of site visit by health personnel:	Monthly
Distance to nearest health centre facility:	Not reported

Three most prevalent health problems		
Malaria	Cough and flue	None

Communication

Main topic on which the community needs information on:

Access To Services	<input type="checkbox"/>
Distribution	<input type="checkbox"/>
Registration	<input type="checkbox"/>
Shelter	<input type="checkbox"/>
Safety and Security	<input type="checkbox"/>
How to get information	<input type="checkbox"/>
Other Relief Assistance	<input checked="" type="checkbox"/>
Situation In Areas Of Origin	<input checked="" type="checkbox"/>
Other	<input type="checkbox"/>
None	<input type="checkbox"/>

Travel opportunities discussed within the community **No**

Destination for discussed travel opportunities **N/A**

Region of destination: **N/A**

District of destination: **N/A**

Food & Nutrition**

** Distribution of food is on going across campsites to the affected population. For more information, please reach out to camp/site or district council for recent data/information.

INTERNATIONAL ORGANIZATION FOR MIGRATIONS (IOM)

Data Collection Techniques: Key informant interview with Camp Management Committees (CMCs) at the site and site level direct observation. Camp site data/information is updated every time once new rounds are made as such information provided here can rapidly change.

DISCLAIMER: The depiction and use of geographic names, and related data shown on spacial location and included in this report are not warranted to be error free nor do they imply judgment on the legal status of any territory, endorsement or acceptance of such boundaries by IOM.

Contact: KATSALA Lloyd: <https://dtm.iom.int/malawi>

For any information extracted from this document, whether cited, paraphrased or used in any way, the source must be indicated as follows:

"Source: International Organization for Migration (IOM), [April, 2023], Displacement Tracking Matrix (DTM)".

DTM Response to Tropical Cyclone Freddy is Supported by: