

ETT Report: No. 56 | 28 February – 5 March 2018

SUMMARY OF MOVEMENTS

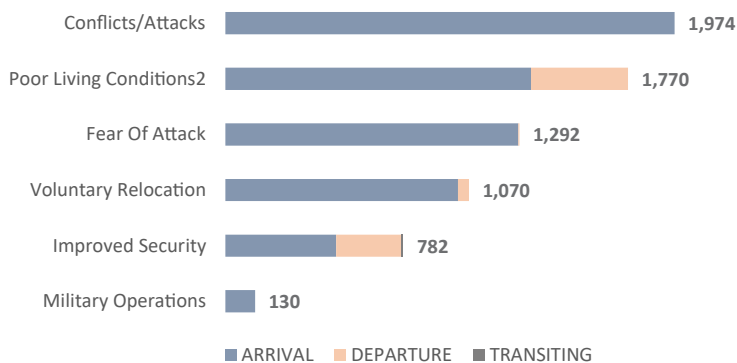
Totals

Arrivals: 6,243 individuals
Departures: 767 individuals
Transit: 8 individuals

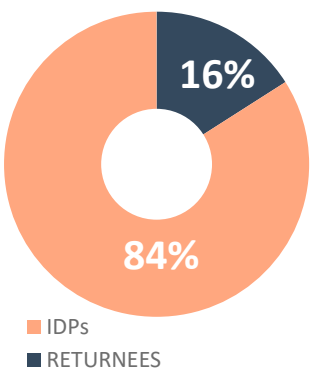
Within the period of 28 February to 5 March 2018, a total of 6,243 arrivals, 767 departures and 8 transit movements were recorded at locations in Askira/Uba, Bama, Chibok, Damboa, Demsa, Dikwa, Fufore, Girei, Gombi, Gubio, Guzamala, Gwoza, Hawul, Hong, Jere, Kaga, Kala/Balge, Konduga, Kukawa, Madagali, Mafa, Magumeri, Maiha, Michika, Mobbar, Monguno, Mubi-North, Mubi-South, Ngala, Nganzai, Numan, Yola-North and Yola-South LGAs in Borno and Adamawa States.

The main triggers of movements were ongoing conflict (28%), poor living conditions (25%), fear of attack (19%), voluntary relocation (15%), improved security (11%) and military operations (2%).

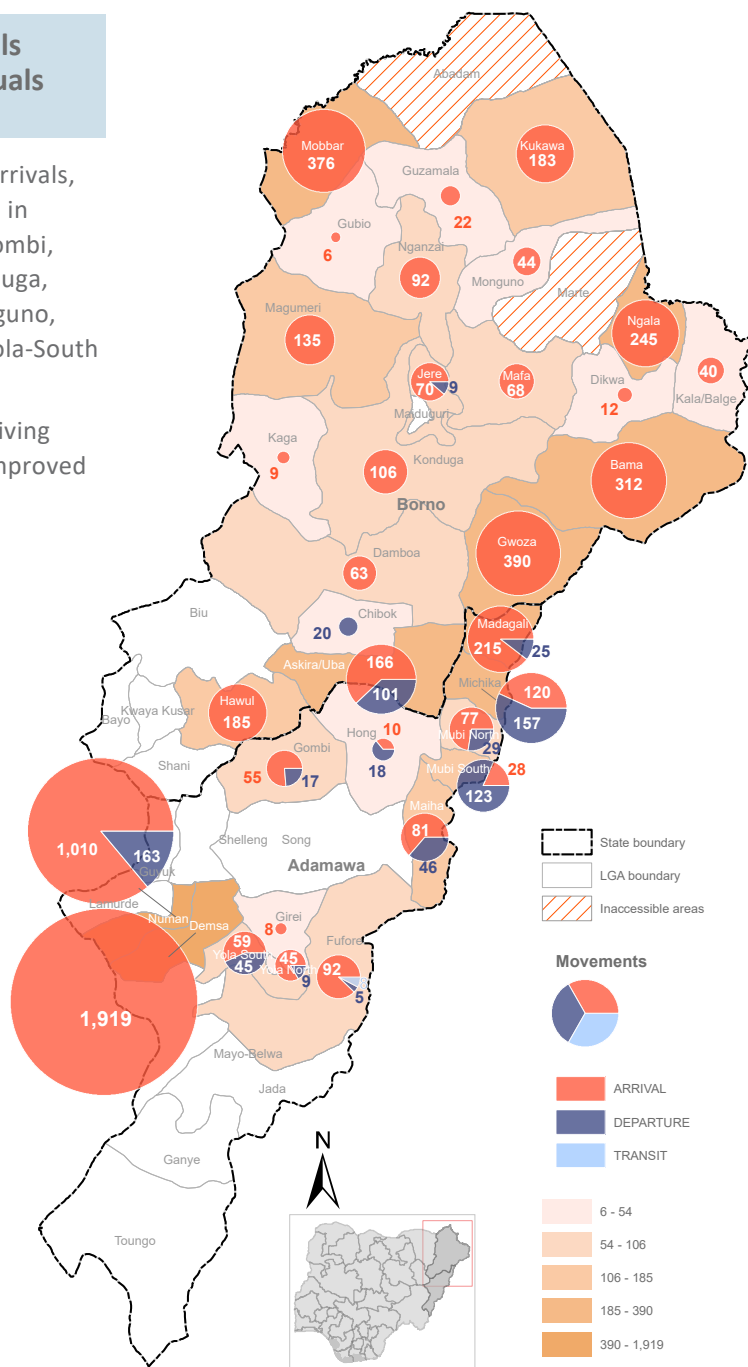
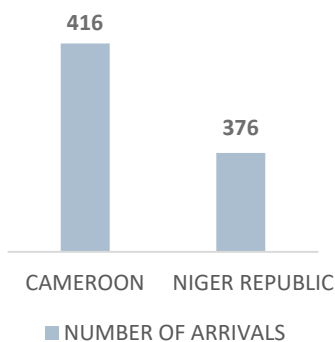
Number of individuals by movement triggers



Affected population



Arrivals from Cameroon and Niger



Major movements

Demsa: (Trigger: improved security): Over 1,919 individuals who had fled from Gwamba/Borrong village in Demsa last week, due to conflicts with herdsmen in the area, have returned to their villages as the conflict abates and relative normalcy returns to the area.

Numan: (Triggers: fear of attack, improved security, poor living conditions): 1,010 arrivals and 163 departures were recorded in Numan during the reporting period. Most of the arrivals were displaced persons who had fled Borrong village in Demsa and have not been able to return to their village due to continued fear of attack. 163 individuals left Bayan Kore in Numan for Demsa.

Gwoza: (Triggers: poor living conditions, voluntary relocation): 390 arrivals were recorded in Gwoza during the reporting period. These include 193 arrivals (returnees) from Adamawa, 111 arrivals from Maiduguri and 86 arrivals from Ngoshe ward of Gwoza LGA.

Mobbar: (Trigger: voluntary relocation): 376 individuals (returnees) arrived at Damasak central ward of Mobbar from Difa in Niger Republic.

Bama: (Triggers: poor living conditions, voluntary relocation): 312 individuals arrived at Bama during the reporting period. These include 191 arrivals at GSSSS Camp and 121 arrivals at Banki Camp from Mora in Cameroon.

Table 1. Details of movements by locations of assessment and locations of arrival/departure - only movements with more than 30 persons listed below

Tracking location		Arriving from/Departing to		Movement Details	
Local government area (LGA)	Ward	LGA 1	Ward 1	ARRIVAL	DEPARTURE
DEMSA	BORRONG	DEMSA	BORRONG	133	0
		YOLA NORTH	NAMTERE	37	0
	GWAMBA	DEMSA	NASSARAWO	1722	0
NUMAN	SABON PEGE	DEMSA	BORRONG	984	41
			GWAMPA	0	79
			NBULA	0	43
GWOZA	BULABULIN/GWOZA WAKANE	MAIDUGURI	MAISANDARI	111	0
		MICHIKA	HAUSARI	104	0
			KOMBULLA	41	0
	HAUSARI/GADAMAYO	FUFORE	DAMARE	38	0
	PULKA/BOKKO	GWOZA	NGOSHE	86	0
MOBBAR	DAMASAK CENTRAL	DIFA	SHETTIMARI	376	0
MICHIKA	FUTUDOU/FUTULESS	JALINGO	-	35	0
	MADZI	ASKIRA/UBA	KOPA/MULTHAFU	0	46
	MCHIKA 1	GWOZA	BULABULIN /WAKANE	0	106
	MINISIKI WURO NGIKI	WUKARI	WUKARI	41	0
	SINA KAMALE	MARWA	MUGODI	35	0
BAMA	BUDUWA	MARWA	MORA	121	0
	SHEHURI	BAMA	DARAJAMAL	99	0
		JERE	DUSUMAN	45	0
ASKIRA/UBA	CHULL/RIMIRGO	KATSINA ALLA	-	51	0
	KOPA/MULTHAFU	MICHIKA	MADZI	46	0
	LASSA	MADAGALI	GULAK	0	59
	NGULDE	GOMBE	-	36	0
DAMBOA	DAMBOA CENTRAL	DAMBOA	AZUR MULTAFOR	51	0
FUFORE	BETI	YOLA SOUTH	ADARAWO	45	0
	DAMARE	GWOZA	HAUSARI/GADAMAYO	38	0
HAWUL	KIDANG	BAMA	BAKOPS	40	0
		DAMBOA	DAMBOA CENTRAL	35	0
			SABON GARRI	30	0
		HAWUL	SHAFFA	50	0
	KIDANG MARAMA	GWOZA	NGOSHE	30	0
JERE	DUSUMAN	MARTE	ALLA	40	0
KONDUGA	JEWU LAMBOA	KONDUGA	NGLABI AMARI	50	0
	KONDUGA	KONDUGA	YALE	48	0
KUKAWA	BAGA	MAIDUGURI	BOLORI	36	0
	DORO	TAURA	GUJUNGU	37	0
MADAGALI	GULAK	ASKIRA/UBA	LASSA	59	0
		MADAGALI	WAGA	79	0
MAFA	MAFA	JERE	DUSUMAN	35	0
		KONDUGA	AUNO	33	0
MAGUMERI	GAJIGANNA	MAGUMERI	GAJIGANNA	77	0
		NGANZAI	GADAI	58	0
MAIHA	SORAU A	GWOZA	BULABULIN /WAKANE	0	34
MUBI SOUTH	GUDE	GWOZA	BULABULIN/ WAKANE	0	123
NGALA	GAMBORU A	MARWA	FOTOKOL	61	0
	GAMBORU C	MARWA	FOTOKOL	110	0
	NGALA	IKORODU	IKORODU	36	0
		MARWA	KUSIRI	38	0
YOLA NORTH	GWADABAWA	DEMSA	BORRONG	39	0
YOLA SOUTH	WURO HAUSA	FUFORE	BETI	0	45

The depiction and use of boundaries, geographic names, and related data shown on maps and included in this report are not warranted to be error free nor do they imply judgment on the legal status of any territory, or any endorsement or acceptance of such boundaries by IOM.

For more information or to report an alert, please contact:

Henry Kwenin, DTM Project Coordinator: hkwenin@iom.int | +234 9038852524 Fouad Diab, Emergency Coordinator: fdiab@iom.int | +234 9075070001 DTM information products: <http://nigeria.iom.int/dtm>



USAID
FROM THE AMERICAN PEOPLE



Humanitarian Aid
And Civil Protection

