

## ETT Report: No. 55 | 21 – 27 February 2018

### SUMMARY OF MOVEMENTS

Totals

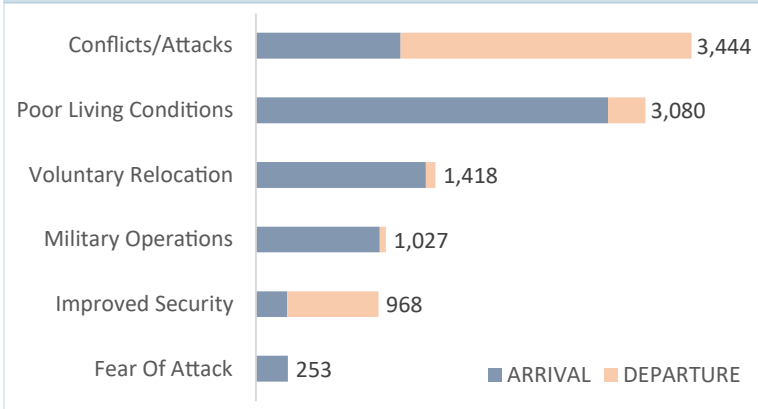
Arrivals: 6,749 individuals

Departures: 3,441 individuals

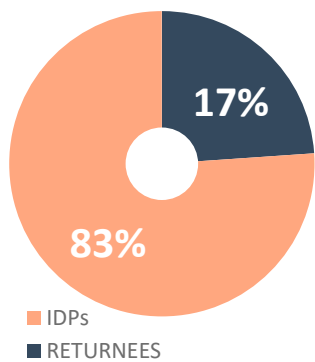
Within the period of 21 to 27 February 2018, a total of 6,749 arrivals and 3,441 departures were recorded at locations in Askira/Uba, Bama, Chibok, Damboa, Demsa, Dikwa, Fufore, Girei, Gombi, Gubio, Guzamala, Gwoza, Hawul, Hong, Jere, Kaga, Kala/Balge, Konduga, Kukawa, Madagali, Mafa, Magumeri, Maiha, Michika, Mobbar, Monguno, Mubi-North, Mubi-South, Ngala, Nanzai, Numan, Yola-North and Yola-South LGAs in Borno and Adamawa States.

The main triggers of movements were ongoing conflict (34%), poor living conditions (30%), voluntary relocation (14%), military operations (10%), improved security (9%) and fear of attack (3%).

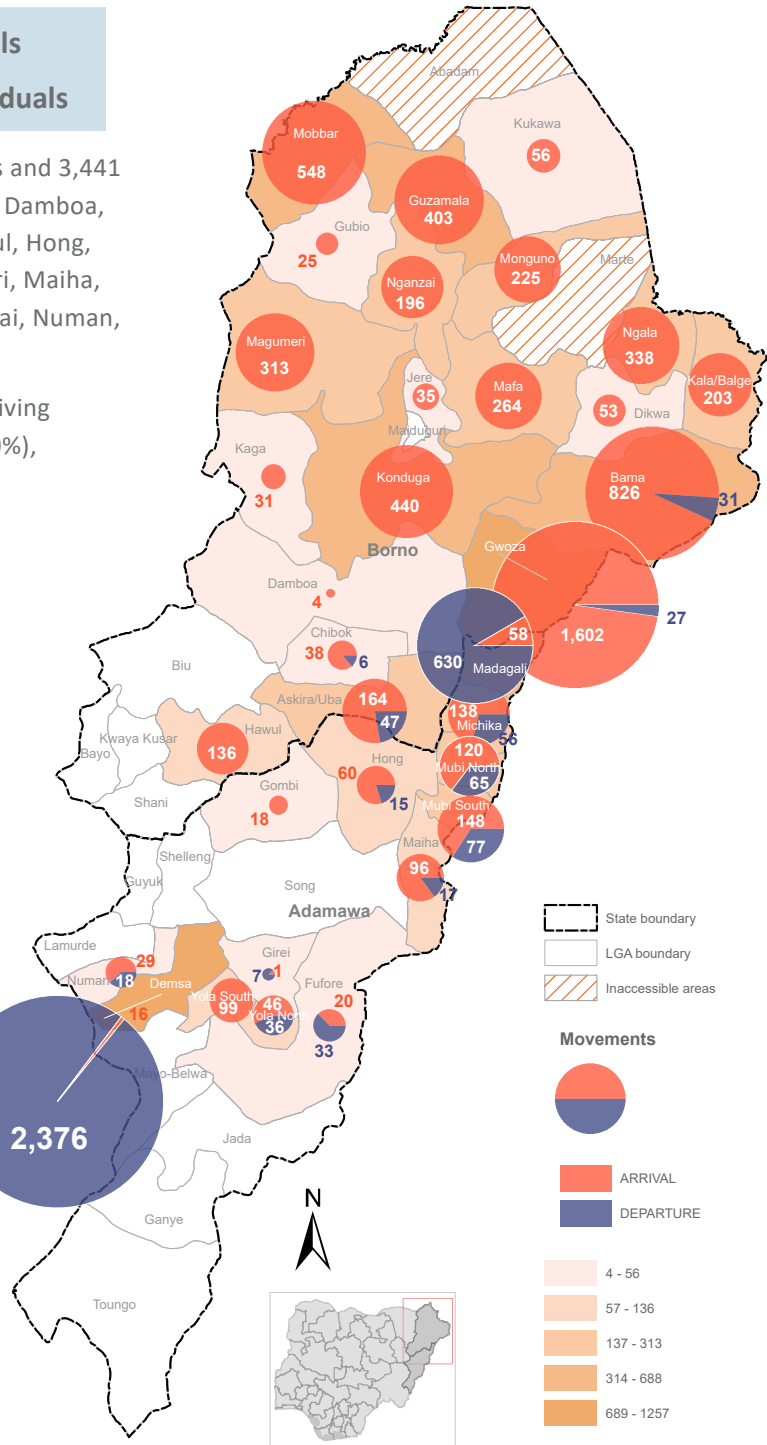
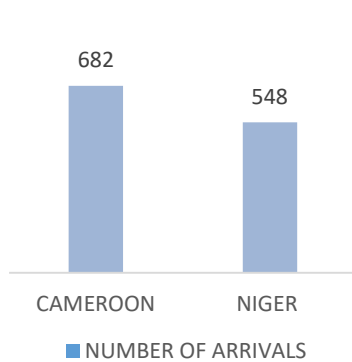
#### Number of individuals by movement triggers



#### Affected population



#### Arrivals from Cameroon and Niger



#### Major movements

**Demsa: (Trigger: ongoing conflict):** Over 2,300 individuals fled Gwamba village in Gwamba ward of Demsa LGA for nearby Borrong ward, due to recent conflict involving herdsmen in the area.

**Gwoza: (Triggers: poor living conditions, improved security, military operations, voluntary relocation):** 1,602 arrivals and 27 departures were recorded in Gwoza during the reporting period. These include 808 arrivals at Gadamayo community, 372 arrivals at Pulka Transit Camp from Kirawa ward of Gwoza, 218 arrivals at the Transit Camp in Pulka, 133 arrivals at GSS camp, 43 arrivals at GSSSS camp, 28 arrivals at Limankara town and 27 departures from Pulka Transit Camp for Kirawa in Cameroon.

**Bama: (Triggers: military operations, voluntary relocation, poor living conditions):** 826 arrivals and 31 departures were recorded in Bama during the reporting period. These include 198 arrivals at Banki camp from Kolofata in Cameroon, 96 arrivals at Banki camp from Maisandari ward of Maiduguri, 532 arrivals at GSSSS camp and 31 departures from GSSSS camp for Pulka.

**Madagali: (Triggers: poor living conditions, voluntary relocation):** 58 arrivals and 630 departures were recorded in Madagali during the reporting period. These include 58 individuals who arrived at Kaya/Angwan Mission in Gulak ward, 562 individuals who left Mararaban Madagali for Gwoza, 49 individuals who left Sabon Gari for Mubi-South, 16 individuals who left Bibel for Maiha and 3 individuals who left Gulak for Girei.

**Mobbar: (Trigger: voluntary relocation):** 548 individuals (returnees) arrived at Damasak Central ward of Mobbar LGA from Diffa in Cameroon. They are in need of food, shelter and NFIs.

**Table 1. Details of movements by locations of assessment and locations of arrival/departure** - only movements with more than 40 persons listed below

Tracking location		Arriving from/Departing to		Movement Details	
Local government area (LGA)	Ward	LGA	Ward	ARRIVAL	DEPARTURE
DEMSA	DONG	YOLA SOUTH	NGURURE	0	44
	GWAMBA	DEMSA	BORRONG	0	2,300
GWOZA	BULABULIN/GWOZA WAKANE	JERE	MOLAI	43	0
		MUBI SOUTH	WUROPATUJE	133	0
	HAUSARI/GADAMAYO	FUFORE	DARARE	297	0
		JERE	JERE	217	0
	PULKA/BOKKO	GWOZA	POLO	294	0
			KIRAWA	375	0
		NGOSHE	102	0	
BAMA	BUDUWA	MAIDUGURI	MAISANDARI	96	0
		MARWA	MORA	198	0
	SHEHURI	BAMA	ABBARAM	62	0
			DARAJAMAL	411	0
GUZAMALA	MAIRARI	GUZAMALA	GOWURAM	112	0
		NGANZAI	JIGALTA	241	0
NGALA	NGALA	MARWA	FOTOKOL	110	0
			MURA	92	0
		NGALA	WULGO	61	0
MAGUMERI	AJARI	MAGUMERI	TITWA	43	0
	GAJIGANNA	NGANZAI	KUDA	108	0
			MAIWA	41	0
			MIYE	92	0
MOBBAR	DAMASAK CENTRAL	DIFA	SHETTIMARI	548	0
KONDUGA	AUNO/CHABBOL	KONDUGA	AUNO	59	0
		MAFA/JERE	GUMNARI/ZARAMIRI	158	0
		MAFA/KONDUGA	GUM/AUNO	112	0
	KONDUGA	KONDUGA	YALE	77	0
KALA/BALGE	RANN	DIKWA	MUDU	50	0
		KALA/BALGE	KALMA KUMAGA	43	0
		MARWA	MAKARI	55	0
MADAGALI	MADAGALI	GWOZA	BULABULIN /WAKANE	0	562
		MUBI SOUTH	GUDE	0	49
MAFA	MAFA	JERE	DUSUMAN	108	0
		MAFA	GAWA	79	0
MICHKA	MICHKA 1	GWOZA	BULABULIN /WAKANE	0	56
	SABON LAYI LUGHU	NASARAWA	-	55	0
MONGUNO	MONGUNO	KUKAWA	ALAGARNO	42	0
		MARTE	-	63	0
MUBI NORTH	DIGIL	LAMURDE	GYAWANA	42	0
MUBI SOUTH	GUDE	MADAGALI	MADAGALI	49	0
	LAMURDE	GWOZA	BULABULIN /WAKANE	0	68
	MUJARA	KOLOFATA	KOSA-	87	0
NGANZAI	GAJIRAM	NGANZAI	SUGUNDERE	57	0
			SUGUNDURE	94	0
YOLA SOUTH	NAMTARI	SONG	DUMNE	56	0
ASKIRA/UBA	CHULL/RIMIRGO	ASKIRA/UBA	DILLE/HUYIM	42	0

The depiction and use of boundaries, geographic names, and related data shown on maps and included in this report are not warranted to be error free nor do they imply judgment on the legal status of any territory, or any endorsement or acceptance of such boundaries by IOM.

For more information or to report an alert, please contact:

Henry Kwenin, DTM Project Coordinator: [hkwenin@iom.int](mailto:hkwenin@iom.int) | +234 9038852524 Fouad Diab, Emergency Coordinator: [fdiab@iom.int](mailto:fdiab@iom.int) | +234 9075070001 DTM information products: <http://nigeria.iom.int/dtm>



**USAID**  
FROM THE AMERICAN PEOPLE



Humanitarian Aid  
And Civil Protection

