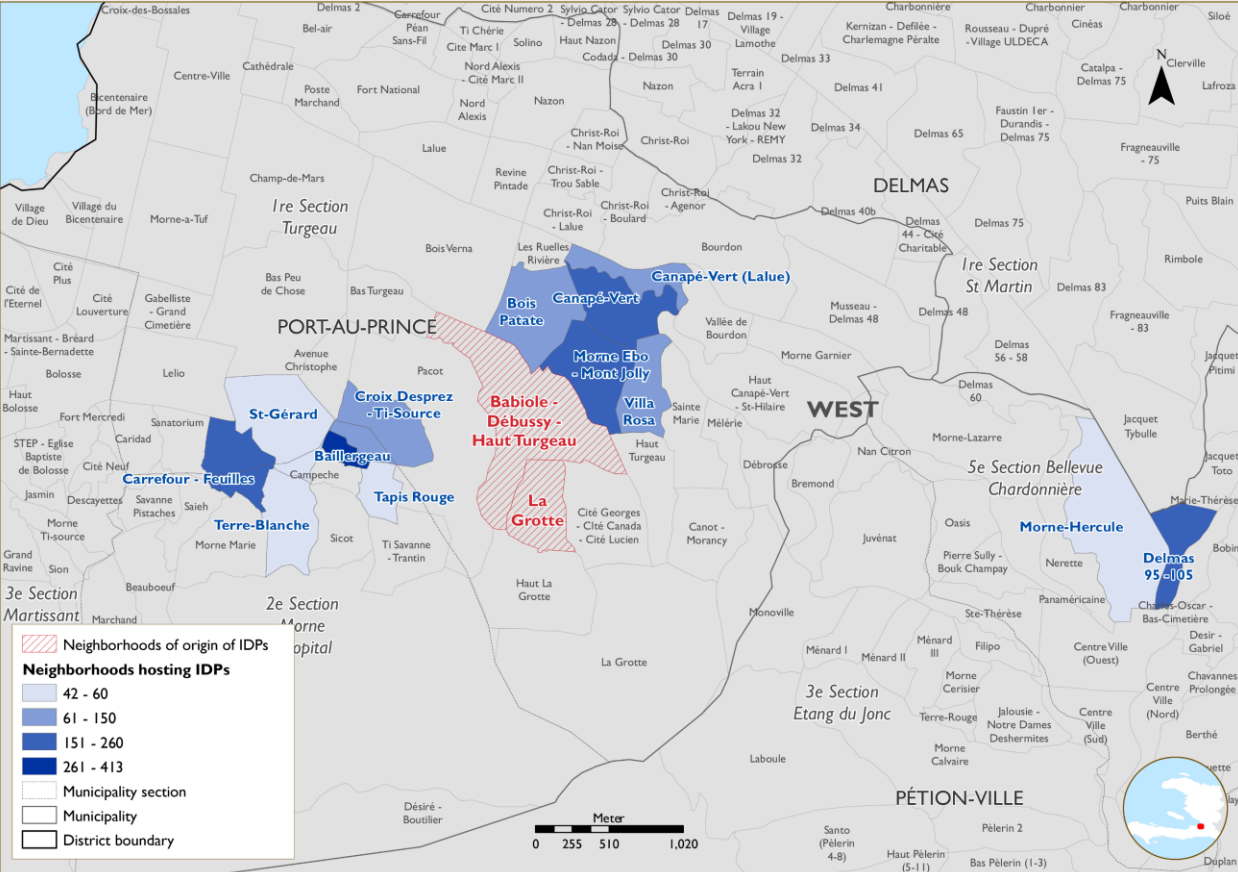


The objective of the Emergency Tracking Tool (ETT) is to collect information on large and sudden population movements as well as security and climatic emergencies. Information is collected through phone interviews with key informants and direct observation. This dashboard presents information on **population displacement which occurred on 24 April 2023 in the neighborhoods of Babiole-Debussy-Haut Turgeau and La Grotte in the municipality of Port-au-Prince (West district), following insecurity related violence.**

Origins and host locations of displaced persons



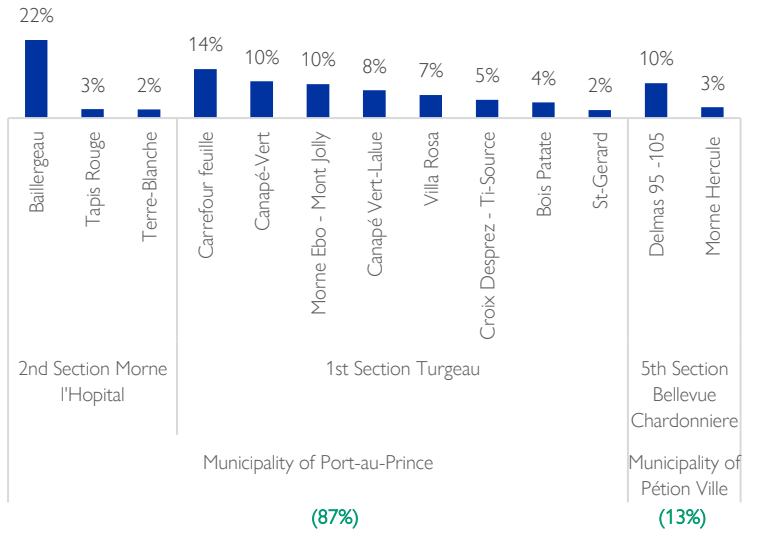
This map is for illustration purposes only. The depiction and use of boundaries, geographic names and related data on maps and included in this report are not warranted to be error free nor do they imply judgment on the legal status of any territory, or any endorsement or acceptance of such boundaries by IOM.

Event Summary

On 24th April 2023, insecurity related violence erupted in the neighborhoods of Babiole-Debussy-Haut Turgeau and La Grotte located in the 1st municipality section of Turgeau, in the Port-au-Prince Municipality (West District). In addition to loss of life, these attacks have also caused the displacement of approximately **1,871 individuals (465 households)** who mainly took refuge in other neighborhoods of the municipality of Port-au-Prince, especially in the neighborhoods of Baillergeau (22%), Carrefour-feuille (14%), Canapé-Vert (10%) and Morné Ebo - Mont Jolly (10%). In addition, 13 percent of IDPs took refuge in the municipality of Pétiion-Ville, in particular in the neighborhood of Delmas 95-105 (10% of IDPs took refuge in this neighborhood). **It should be noted that all IDPs have taken refuge in host communities.**






Host locations of displaced persons
(See page 2 for more details on host locations)



Details on host locations of displaced populations

Type of host location	Municipality	Municipality section	Neighborhoods	Displaced households	Displaced individuals
Host community	Port-au-Prince	2nd Section Morne l'Hopital	Baillergeau	90	413
Host community	Port-au-Prince	1st Section Turgeau	Carrefour feuille	54	259
Host community	Port-au-Prince	1st Section Turgeau	Canapé-Vert	53	194
Host community	Petion-ville	5th Section Bellevue Chardonniere	Delmas 95 -105	37	185
Host community	Port-au-Prince	1st Section Turgeau	Morne Ebo - Mont Jolly	67	180
Host community	Port-au-Prince	1st Section Turgeau	Canapé Vert-Lalue	36	147
Host community	Port-au-Prince	1st Section Turgeau	Villa Rosa	42	122
Host community	Port-au-Prince	1st Section Turgeau	Croix Desprez - Ti-Source	20	96
Host community	Port-au-Prince	1st Section Turgeau	Bois Patate	23	83
Host community	Petion-ville	5th Section Bellevue Chardonniere	Morne Hercule	13	57
Host community	Port-au-Prince	2nd Section Morne l'Hopital	Tapis Rouge	9	47
Host community	Port-au-Prince	2nd Section Morne l'Hopital	Terre-Blanche	10	46
Host community	Port-au-Prince	1st Section Turgeau	St-Gerard	11	42
				465	1,871

Methodology

	Assessment conducted in affected areas	
	Assessment conducted through phone interviews with key informants	

Limits

The information presented in this report may not represent all displacements caused by this incident. Indeed, it is possible that some displacements were not detected by key informants. In the case new displacement information caused by this incident is reported, updates can be made accordingly.

Furthermore, it is important to consider that figures are estimates and not data from a counting or registration of displaced households.