

ETT Report: No. 53 | 6 – 12 February 2018

MOVEMENT SUMMARY

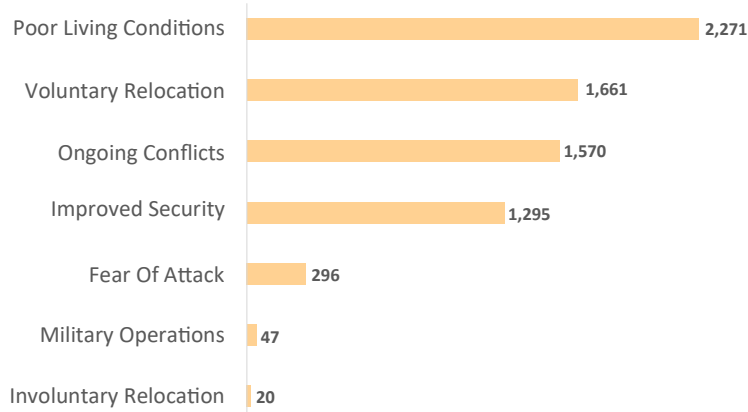
Totals

Arrivals: 6,074 individuals
 Departures: 1,003 individuals
 Transits: 83 individuals

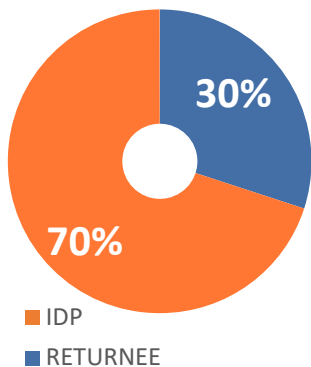
Within the period of 6 to 12 February 2018, a total of 6,074 arrivals, 1,003 departures and 83 transit movements were recorded at locations in Askira/Uba, Bama, Biu, Chibok, Damboa, Dikwa, Fufore, Girei, Gubio, Guzamala, Gwoza, Hawul, Hong, Jere, Kaga, Kala/Balge, Konduga, Kukawa, Madagali, Mafa, Magumeri, Maiduguri, Maiha, Michika, Mobbar, Monguno, Mubi-North, Mubi-South, Ngala, Nganzai, Numan, Yola-North and Yola-South LGAs in Borno and Adamawa States.

The main triggers of movements were poor living conditions (32%), voluntary relocation (23%), ongoing conflict (22%), improved security (18%), fear of attack (4%) and military operations (1%).

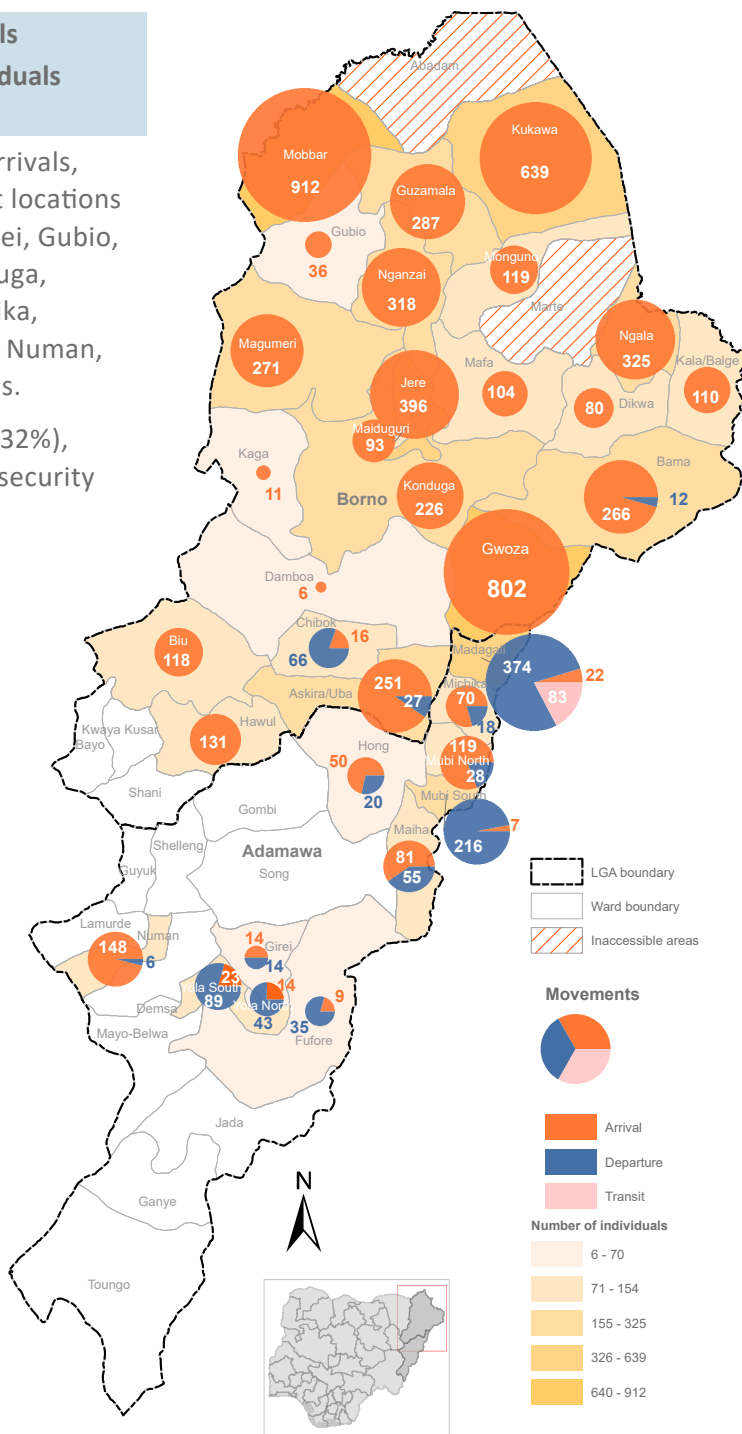
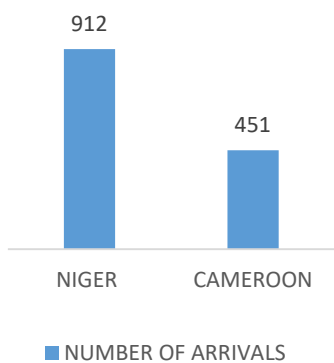
Number of individuals by movement triggers



Affected population



Arrivals from Cameroon and Niger



Summary of major movements

- Mobbar: (Trigger: voluntary relocation):** 912 individuals (returnees) arrived at Damasak Central ward of Mobbar LGA from Shettimari/Difa, Niger Republic. They are in need of food, shelter and NFI assistance.
- Gwoza: (Triggers: poor living conditions, improved security):** 802 arrivals were recorded in Gwoza during the reporting period. These include 233 arrivals at the Transit camp in Pulka, 30 arrivals at GSS Camp from Wala/Warabe/Dure wards of Gwoza, 402 arrivals at Wakane community, 123 arrivals at Gadamayou community and 14 arrivals at Limankara community.
- Kukawa: (Triggers: improved security, poor living conditions):** 639 individuals arrived at Kukawa during the reporting period. These include 266 arrivals at Doro ward, 240 arrivals at Baga ward and 133 arrivals at Kukawa town.
- Madagali: (Triggers: improved security, poor living conditions):** 22 arrivals were recorded at Palam and Waga wards of Madagali, 374 departures were recorded with the majority (333 INDS) leaving for Gwoza LGA and 83 transit movements through Madagali were observed during the reporting period.

IOM's Emergency Tracking Tool (ETT) is deployed in Nigeria's northeastern states. Only Local Government Areas (LGAs) in which the IDP population changed since the latest DTM round of assessments are represented in this report. The data has been collected by DTM staff deployed at the locations listed and cross-checked with the partners present on the ground.

Table 1. Details of movement by location of assessment and location of arrival/departure - *movements with an average of 30 persons

Tracking location		Arriving from/Departing to	Movement Details		
Local government area (LGA)	Ward	Local government area (LGA)	ARRIVAL	DEPARTURE	TRANSITING
ASKIRA/UBA	kopa/multhafu	ASKIRA/UBA	31	0	0
	MUSSA	ASKIRA/UBA	98	0	0
	UBA	ANKA	36	0	0
	WAMDEO	ZAKIBIAM	70	0	0
BAMA	BUDUWA/BULACHIRABE	Marwa	127	0	0
		MORWA	62	0	0
	SHEHURI/HAUSARI	BAMA	68	0	0
BIU	GALDIMARA	BIU	118	0	0
CHIBOK	KUBURBULA	CHIBOK	0	60	0
DIKWA	DIKWA CENTRAL		32	0	0
GUZAMALA	GOWORAM	GUZAMALA	287	0	0
GWOZA	GWOZA TOWN	JERE	123	0	0
		GWOZA	30	0	0
		MAIDUGURI	85	0	0
		MUBI SOUTH	317	0	0
	PULKA/BOKKO	GWOZA	181	0	0
KIRAWA		33	0	0	
HAWUL	BULWI	HAWUL	54	0	0
	KIDANG	POTISKUM	35	0	0
JERE	OLD MAIDUGURI	DIKWA	374	0	0
KALABALGE	RANN A	KALABALGE	68	0	0
		Marwa	42	0	0
KONDUGA	AUNO/CHABBOL	JERE	68	0	0
		KONDUGA	121	0	0
		MAGUMERI	33	0	0
KUKAWA	BAGA	BADE	37	0	0
		HADEJA	86	0	0
		MAIDUGURI	84	0	0
		RINGIM	33	0	0
	DORO		53	0	0
		BADE	62	0	0
	KUKAWA	BUNZA	126	0	0
		MAIDUGURI	110	0	0
MADAGALI	MADAGALI	GWOZA	0	330	83
MAFA	MAFA	JERE	82	0	0
MAGUMERI	GAJIGANNA	MAGUMERI	123	0	0
		NGANZAI	85	0	0
	MAGUMERI	MAGUMERI	39	0	0
MAIDUGURI	BOLORI 2	KONDUGA	41	0	0
	MAISANDARI	MAIHA	38	0	0
MOBBAR	DAMASAK CENTRAL	DIFFA	912	0	0
MONGUNO	MONGUNO	NGANZAI	67	0	0
MUBI NORTH	VIMTIM	BIU	30	0	0
MUBI SOUTH	GUDE	GWOZA	0	200	0
NGALA	GAMBORU	JERE	32	0	0
	GAMBORU B	Marwa	91	0	0
	NGALA	Marwa	62	0	0
		NGALA	92	0	0
NGANZAI	GAJIRAM	NGANZAI	318	0	0
NUMAN	GAMADIO	NUMAN	46	0	0
YOLA SOUTH	Namtari	GWOZA	0	40	0
	NGURORE	GWOZA	0	30	0

The depiction and use of boundaries, geographic names, and related data shown on maps and included in this report are not warranted to be error free nor do they imply judgment on the legal status of any territory, or any endorsement or acceptance of such boundaries by IOM.

For more information or to report an alert, please contact:

Henry Kwenin, DTM Project Coordinator: hkwenin@iom.int | +234 9038852524

Fouad Diab, Emergency Coordinator: fdiab@iom.int | +234 9075070001

DTM information products: <http://nigeria.iom.int/dtm>



USAID
FROM THE AMERICAN PEOPLE



Humanitarian Aid
And Civil Protection

