

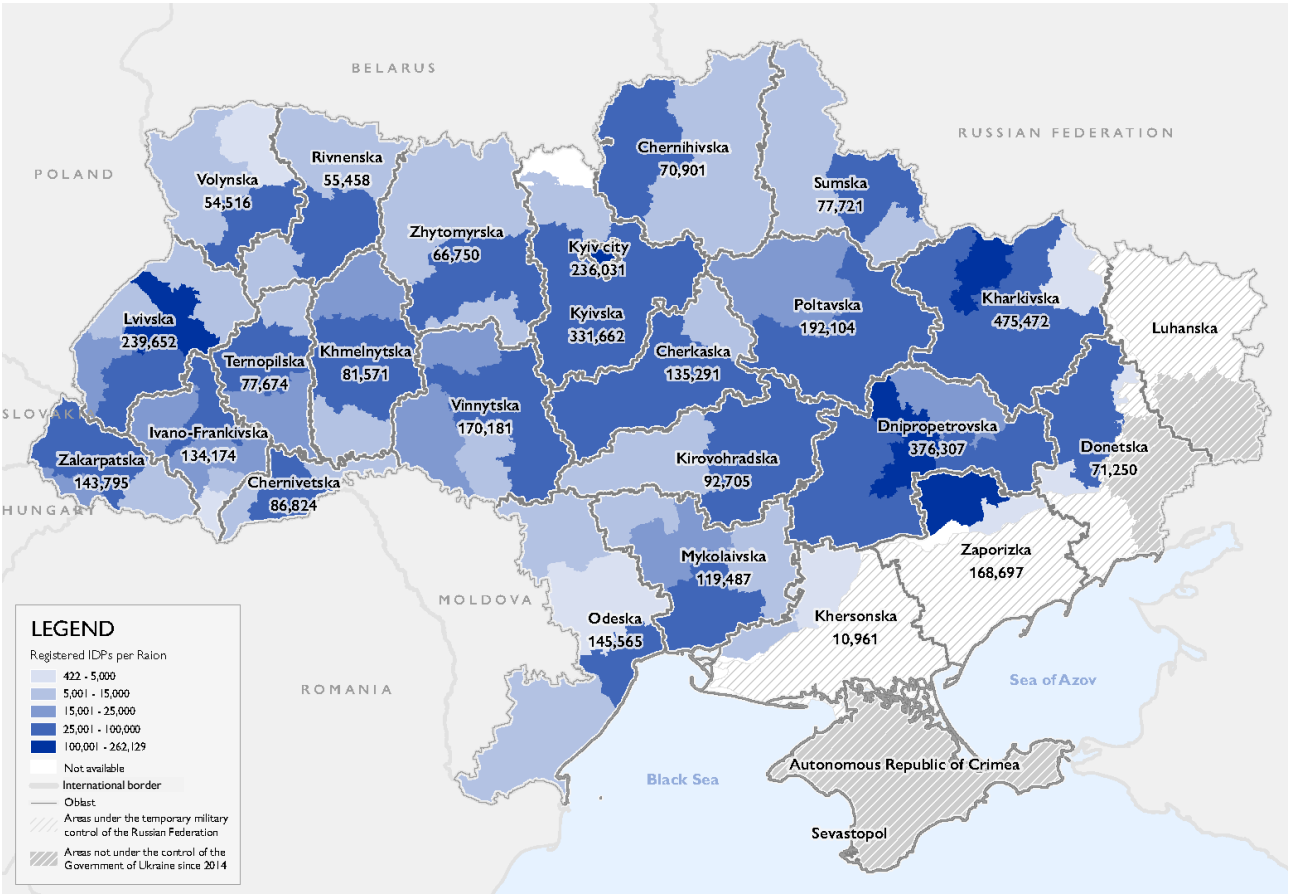
## OVERVIEW

The Registered IDP Area Baseline Assessment provides granular data on the number and geographic location of officially registered internally displaced persons (IDPs). This report assesses registered IDP presence at the raion level, also mapping the recorded change since the previous round. Round 22 presents the data of the registered IDP population disaggregated by gender and age, as well as their distribution for three specific age groups.

The data collected for the Area Baseline Assessment Round 22 reflects the registered IDP population as of 31 March 2023 across 23 oblasts and Kyiv city. In the covered areas, the number of registered IDPs was collected for 109 raions and 933 hromadas (70% of all hromadas in the covered oblasts). Data disaggregated by gender was provided for 79 per cent of the hromadas. Data disaggregated by age was provided by between 70 and 87 per cent of hromada, depending on the category.

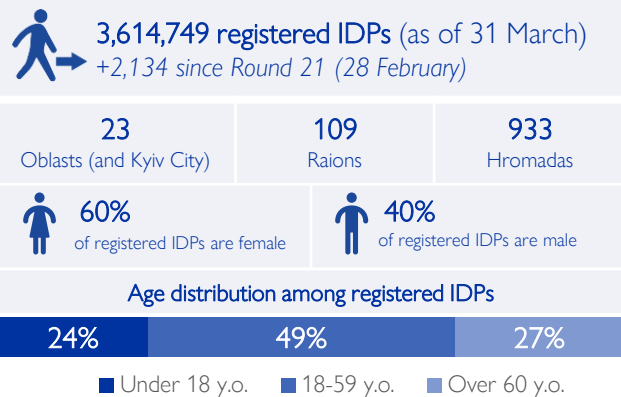
IOM's glossary defines IDPs as persons or groups of persons who have been forced or obliged to flee or to leave their homes or places of habitual residence, in particular as a result of or in order to avoid the effects of armed conflict, situations of generalised violence, violations of human rights or natural or human-made disasters, and who have not crossed an internationally recognized state border. Operationally, for this assessment, IOM define and understand IDPs as persons who officially registered as fleeing their habitual place of residence due to the current war in Ukraine.

Map 1: Registered IDP presence per raion, as of 31 March 2023



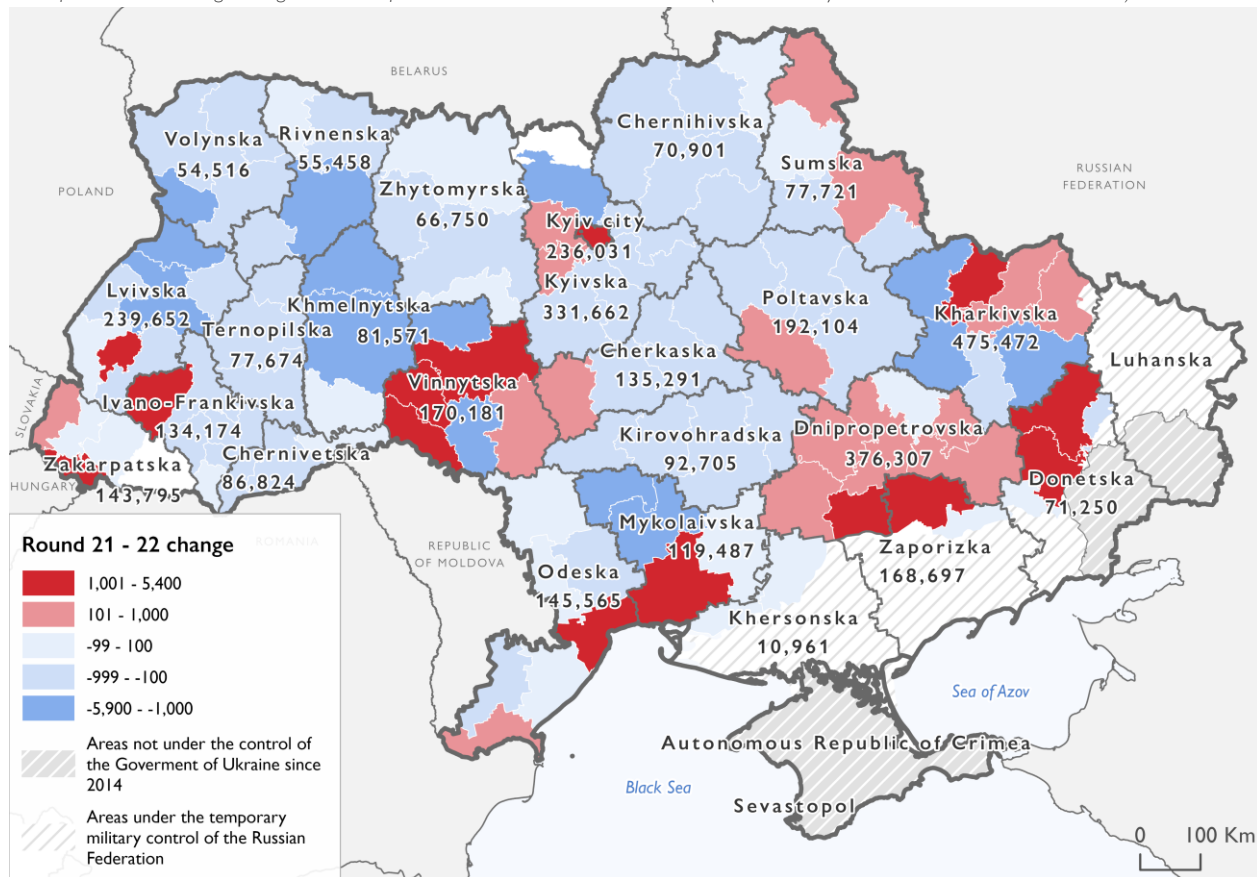
## KEY INSIGHTS

- Among oblasts, **Kharkivska (475,472), Dnipropetrovska (376,307) and Kyivska (331,662)** have the highest number of formally registered IDPs.
- At the raion level, **Kharkivskiyi (262,129), Kyivska (236,031) and Zaporizkyyi (168,164)** host the highest number of registered IDPs.
- Of the total registered IDPs, the majority have been displaced from **Donetska, Kharkivska and Lukanska oblasts**.
- **Eastern oblasts** host proportionally **higher shares of male registered IDPs** and a **lower shares of individuals** under 18 years of age among registered IDPs.



**Disclaimer:** The data in this report was sourced from official IDP data recorded by oblast authorities. As such, it likely represents an undercount of those who have been de facto forced to flee their homes.

Map 2: Absolute change in registered IDPs per raion between Rounds 21 and 22 (it includes only hromadas assessed in both rounds)



## CHANGE IN REGISTERED IDP FIGURES

In Round 22, changes in the registered IDP caseload are measured controlling for variations in coverage compared to the previous round. The map above shows the absolute changes between Rounds 21 and 22, by raion. Notably, some of the largest increases in the registered IDP population are recorded in the southern and eastern large urban raions – including Mykolaivskyi, Kharkivskyi, Zaporizkyi and Odeskyi.

To assess trends across oblasts, the report considers all areas where data was available in this round and Round 21. Increases in the stock of registered IDPs remains highest in the East and South of Ukraine. As reported by local authorities, intra-oblast displacement to locations within Donetsk and Zaporizka was observed in this round, as was displacement from these areas to Dnipropetrovska oblast.

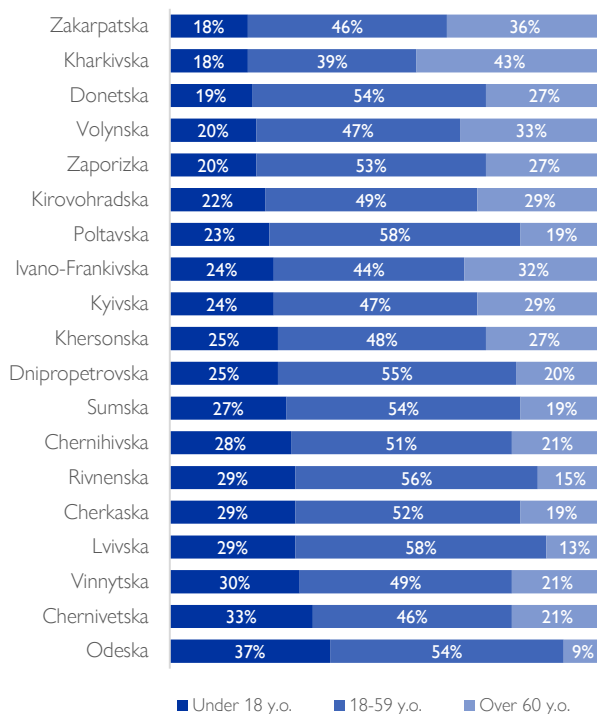
## METHODOLOGY

Data for the Area Baseline Assessment is collected through a network of Key Informants within the oblast administration bodies across the country. Every month, DTM collects the recorded figures on registered displacement directly from regional authorities, as well as disaggregated estimates of gender, age and disability status among registered IDPs.

DTM endeavors to collect data on the registered IDP population in all territories under the control of the Government of Ukraine. While data collection capacity grows, geographical coverage can change across rounds. Therefore, the change in recorded registered IDPs from round to round is reported only for those areas that are comparable, to avoid selection bias in the estimates.

## AGE DISTRIBUTION OF REGISTERED IDPs

Figure 1: Age distribution among registered IDPs, by oblast.



In case of further questions or feedback please contact [DTMukraine@iom.int](mailto:DTMukraine@iom.int). For more insight on displacement trends and a sectoral analysis of needs, see [IOM Internal Displacement Report \(General Population Survey\)](#)

ADMINISTRATIVE UNIT		REGISTERED IDP PRESENCE									
Oblast	Raion	R13 19-30 Sept.	R14 3-16 Oct.	R15 17-28 Oct.	R16 31 Oct. - 11 Nov.	R17 14-25 Nov.	R18 28 Nov - 11 Dec.	R19 12-25 Dec.	R20 16-31 Jan.	R21 25 - 28 Feb.	R22 26 - 31 March
Cherkaska	Cherkaskyi	64,429	64,853	65,309	65,718	61,790	66,075	65,416	64,084	60,444	59,837
	Umanskyi	38,717	40,670	39,183	39,221	39,235	39,289	38,739	38,163	34,255	34,419
	Zolotonyskyi	13,070	15,969	16,051	13,213	16,134	16,091	15,829	15,526	14,675	14,569
	Zvenyhorodskyi	29,391	27,653	29,547	29,492	29,534	29,521	29,011	28,413	26,692	26,466
Chernihivska	Chernihivskyi	35,118	35,437	35,513	35,533	35,481	35,526	35,181	33,788	32,480	31,980
	Korukivskyi	8,654	8,643	8,680	8,669	8,625	8,636	8,463	8,236	8,115	7,950
	Nizhynskyi	18,046	18,033	18,082	18,055	17,812	17,620	17,041	16,209	15,439	14,843
	Novohorod-Siverskyi	5,938	6,025	6,143	6,172	6,125	6,140	6,075	6,059	6,055	6,057
Chernivetska	Phylutskyi	10,651	10,752	10,703	10,879	10,904	10,883	10,742	10,534	10,253	10,071
	Chernivetskyi	59,118	58,772	59,200	59,274	59,152	59,019	59,130	56,685	66,951	66,045
	Dnistrovskyi	9,017	8,651	8,662	8,659	8,530	7,857	7,816	7,293	11,838	11,760
Dnipropetrovska	Vyzhnytskyi	5,171	4,622	4,840	4,440	4,540	4,470	3,955	3,473	9,148	9,019
	Dniprovskyi	151,425	154,234	156,261	158,663	159,719	160,307	160,161	160,255	161,172	162,041
	Kamianskyi	35,240	35,780	37,647	37,143	37,479	37,663	37,586	37,625	37,725	38,004
	Kryvorizkyi	60,351	61,259	62,458	63,739	64,500	65,712	66,354	67,242	67,694	68,129
	Nikopolskyi	25,063	27,338	29,539	32,009	33,598	34,264	34,824	37,053	40,037	41,823
	Novomoskovskyi	16,817	17,000	17,230	17,416	17,395	17,424	17,241	16,997	16,960	16,952
	Pavlohradskyi	20,637	22,919	21,256	21,581	21,919	22,103	22,183	22,327	22,762	23,047
	Synelnykivskyi	23,219	23,698	24,232	24,942	25,175	25,359	25,380	25,590	25,929	26,311
Ivano-Frankivska	Ivano-Frankivskyi	58,617	57,803	58,944	57,663	58,080	56,963	61,508	57,082	58,729	58,296
	Kaluskyi	10,150	13,698	10,182	20,476	18,691	18,628	20,355	24,196	17,288	18,722
	Kolomyyskyi	19,038	19,757	16,556	29,211	23,851	29,132	26,263	28,613	22,007	21,477
	Kosivskyi	4,880	3,971	657	9,668	9,582	9,524	9,514	10,828	8,766	8,592
	Nadvirnianskyi	16,672	9,996	10,105	21,987	26,069	25,270	21,428	19,681	23,010	22,533
	Verkhovynskyi	1,756	226	227	5,314	5,302	5,274	5,267	1,084	4,652	4,554
Kharkivska	Bohodukhivskyi	61,183	61,788	103,482	105,225	106,322	106,736	106,968	62,282	63,588	62,570
	Chuhuivskyi	41,983	43,052	44,035	44,780	45,533	46,253	46,253	47,661	49,648	49,799
	Iziumskyi	25,540	25,653	25,841	26,094	26,462	26,931	26,929	29,404	23,655	30,856
	Kharkivskyi	208,397	216,060	181,221	185,786	190,191	193,777	193,777	249,297	259,086	262,129
	Krasnohradskyi	34,951	35,164	35,400	35,631	35,629	35,453	35,453	34,990	36,869	35,619
	Kupianskyi	3,083	3,044	3,014	3,076	3,154	3,366	3,366	3,647	3,629	4,390
	Lozivskyi	28,642	29,032	29,397	29,650	29,792	29,838	29,838	29,665	30,679	30,109
Khmelnyska	Kamianets-Podilskyi	14,483	14,483	13,363	12,982	12,546	12,284	12,130	11,916	10,545	10,446
	Khmelnyskyi	63,551	63,551	61,251	60,760	60,250	60,195	59,515	59,259	56,925	54,171
	Shepetivskyi	21,500	21,500	21,255	20,896	20,759	20,783	20,553	19,338	18,331	16,954
Kirovohradska	Holovanivskyi	13,110	13,110	12,985	13,001	12,938	12,868	13,454	13,148	12,929	12,682
	Kropyvnytskyi	40,066	40,643	41,479	41,472	41,367	41,353	44,239	43,682	43,336	43,063
	Novoukrainskyi	11,454	11,566	11,721	11,878	11,968	11,968	11,648	11,330	11,117	11,006
	Oleksandriyskyi	25,895	24,800	25,469	25,571	25,579	25,311	26,685	26,324	26,122	25,954
Kyiv City	Kyivska	177,477	186,317	194,112	198,456	208,107	210,033	213,634	225,074	230,689	236,031
Kyivska	Bitotserkivskyi	74,046	74,301	73,757	73,420	74,742	73,286	72,078	71,425	69,440	69,193
	Boryspilskyi	40,646	41,289	44,887	41,955	42,108	42,245	41,936	41,830	40,794	39,976
	Brovarskyi	35,387	36,366	36,840	37,301	37,533	37,673	37,780	37,810	37,496	36,965
	Buchanskyi	70,475	72,755	71,978	76,258	77,354	78,185	79,584	80,172	82,767	82,931
	Fastivskyi	29,752	29,874	30,226	30,429	16,272	30,785	30,489	30,330	29,759	30,604
	Obukhivskyi	59,421	59,471	61,779	59,971	60,037	60,132	59,331	58,940	57,391	57,011
	Vyshhorodskyi	15,347	15,700	16,017	16,183	16,308	16,431	16,440	16,307	16,390	14,982
	Chervonohradskyi	12,764	12,832	13,855	15,965	15,922	15,916	15,703	17,355	17,131	14,302
Lvivska	Drohobyskyi	18,813	22,717	23,081	30,952	36,452	36,382	35,472	32,206	31,790	33,179
	Lvivskyi	27,782	27,946	152,149	148,076	132,296	132,305	130,284	129,020	127,354	126,133
	Sambirskyi	22,723	23,497	24,162	24,356	17,683	17,650	17,316	16,562	16,348	16,316
	Strytskyi	19,239	29,964	22,835	21,791	35,173	35,148	34,439	33,474	33,042	32,115
	Yavorivskyi	3,599	1,905	6,011	9,236	9,232	9,203	9,023	8,809	8,695	8,536
	Zolochivskyi	5,451	6,515	6,599	6,405	10,196	10,171	9,813	9,641	9,517	9,071

ADMINISTRATIVE UNIT		REGISTERED IDP PRESENCE									
Oblast	Raion	R13 19-30 Sept.	R14 3-16 Oct.	R15 17-28 Oct.	R16 31 Oct. - 11 Nov.	R17 14-25 Nov.	R18 28 Nov - 11 Dec.	R19 12-25 Dec.	R20 16-31 Jan.	R21 25 - 28 Feb.	R22 26 - 31 March
Mykolaivska	Bashtanskyi	12,545	12,545	13,763	13,538	14,000	14,000	12,904	14,027	14,224	14,428
	Mykolaivskyi	56,176	56,176	58,583	54,333	60,321	60,321	48,795	66,237	67,168	71,098
	Pervomaiskyi	14,228	14,228	14,336	13,880	14,582	14,582	8,903	14,411	14,613	13,693
	Voznesenskyi	20,268	20,268	12,843	20,086	21,128	21,128	18,464	21,046	21,342	20,268
Odeska	Berezivskyi	3,713	3,728	3,845	4,034	4,380	4,380	4,756	4,872	4,691	4,488
	Bilhorod-Dnistrovskyi	5,675	5,731	5,864	5,819	5,907	5,907	5,937	5,788	5,871	5,960
	Bolhradskyi	8,389	8,413	8,401	8,425	8,295	8,295	8,320	8,265	8,193	8,029
	Izmailskyi	13,205	13,304	13,435	13,732	13,821	13,821	13,997	14,229	14,422	14,536
	Odeskyi	70,268	72,532	76,297	81,380	83,678	83,678	86,338	93,524	97,163	99,742
	Podilskyi	10,342	10,359	10,479	10,527	10,514	10,514	10,586	10,563	10,572	10,521
	Rozdilnianskyi	2,038	2,257	2,260	2,283	2,292	2,292	2,303	2,315	2,301	2,289
Poltavska	Kremenchutskyi	50,543	50,859	51,558	51,836	51,713	51,713	50,797	50,061	49,898	50,099
	Lubenskyi	23,360	23,309	23,496	23,534	23,287	23,287	22,792	22,219	22,147	21,784
	Myrhorodskyi	27,062	27,028	27,164	27,157	26,885	26,885	26,045	25,419	25,336	24,887
Rivnenska	Poltavskyi	98,713	99,069	99,778	100,224	99,746	99,746	97,783	96,034	95,721	95,334
	Dubenskyi	13,242	13,303	13,609	13,817	13,863	13,863	14,031	9,551	8,537	7,933
	Rivnenskyi	50,099	50,562	51,477	52,079	52,512	52,512	53,047	37,268	37,571	36,329
	Sarnenskyi	9,321	9,389	9,406	9,439	9,484	9,484	9,555	6,335	6,170	5,889
Sumska	Varaskyi	6,426	6,462	6,493	6,519	6,548	6,548	6,618	5,490	5,372	5,307
	Konotopskyi	6,564	6,564	6,808	6,808	6,997	6,997	6,997	7,170	7,059	7,038
	Okhtyrskyi	13,778	13,836	14,286	14,385	14,532	14,532	14,534	14,666	14,861	14,756
	Romenskyi	7,634	7,634	7,727	7,725	7,733	7,733	7,733	7,572	7,314	7,207
	Shostkyrskyi	8,072	9,230	9,455	9,654	9,832	9,832	9,832	11,207	13,895	14,271
Ternopil'ska	Sumskyi	25,674	30,819	31,529	32,087	32,874	32,874	32,874	28,511	34,100	34,449
	Chortkivskyi	20,644	19,040	19,068	19,138	19,023	19,023	18,633	18,002	17,440	17,116
	Kremenetskyi	11,632	11,338	11,402	11,005	11,425	11,425	11,116	10,787	10,448	10,224
	Ternopil'skyi	54,252	52,554	53,036	53,606	53,921	53,921	52,788	51,982	50,979	50,334
Vinnytska	Haisynskyi	32,114	31,708	30,146	30,203	28,706	28,706	29,098	29,612	26,210	26,374
	Khmilnytskyi	21,542	21,644	21,744	21,825	21,840	21,840	21,337	20,701	26,091	20,233
	Mohyliv-Podil'skyi	15,198	17,494	14,362	17,387	13,973	13,973	14,265	16,450	13,318	16,875
	Tulchynskyi	16,449	16,599	16,667	16,505	16,656	16,656	16,788	15,925	15,593	14,081
	Vinnytskyi	75,492	79,749	80,071	80,824	78,363	78,363	81,482	79,156	74,907	77,250
Volyn'ska	Zhmerynskyi	16,614	17,609	19,292	17,025	17,116	17,116	17,037	16,728	11,869	15,368
	Kamin-Kashyrskyi	5,305	5,296	5,305	5,258	5,247	5,247	5,148	4,867	4,851	4,629
	Kovelskyi	14,546	14,485	14,546	14,507	14,735	14,735	14,188	13,462	13,209	12,861
	Lutskyi	19,442	19,774	19,442	19,914	19,930	19,930	19,944	19,948	26,976	26,295
Zakarpatska	Volodymyr-Volyn'skyi	12,014	12,044	12,014	12,102	12,082	12,082	12,030	11,724	12,706	10,731
	Berehivskyi	14,149	13,193	18,979	17,118	19,048	19,048	9,718	13,359	13,006	17,582
	Khustskyi	18,719	8,872	21,555	21,980	19,545	19,545	26,640	15,923	15,502	25,174
	Mukachivskyi	48,754	48,934	49,138	46,641	49,324	49,324	49,640	40,040	38,981	37,438
	Rakhivskyi	7,037	4,932	4,937	3,653	10,044	10,044	10,649	10,694	10,411	9,122
	Tiachivskyi	12,917	13,176	13,670	13,493	13,376	13,376	9,049	19,405	18,892	12,125
Zaporizka	Uzhhorodskyi	64,740	61,843	47,185	52,102	51,084	51,084	51,032	50,365	49,033	42,354
	Berdianskyi	18,484	18,430	18,145	18,346	18,327	18,327	15,684	18,166		
	Melitopol'skyi	6,692	6,664	5,662	5,246	6,681	6,681	6,545	6,424		
	Polohivskyi	9,559	9,553	9,567	7,567	6,416	6,416	9,480	9,439	577	533
Zhytomyrska	Vasylivskyi	4,011	3,969	3,278	3,907	3,892	3,892	4,708	3,354		
	Zaporizkyi	156,158	159,135	160,810	175,678	161,466	161,466	163,782	165,942	165,501	168,164
	Berdychivskyi	10,646	9,837	9,218	8,762	8,621	8,621	8,461	8,089	7,884	7,806
	Korostenskyi	12,019	11,981	11,923	12,020	12,181	12,181	11,921	12,052	11,792	11,731
Kherson'ska	Novohrad-Volyn'skyi	7,929	7,545	7,590	6,931	6,865	6,865	6,570	6,282	5,805	5,682
	Zhytomyrskyi	43,233	42,875	42,791	42,811	42,979	42,979	42,809	42,529	42,081	41,531
	Beryslavskyi								1,032	1,229	1,229
	Kherson'skyi									9,732	9,732

**Disclaimer:** The opinions expressed in this publication do not necessarily reflect the views of the International Organization for Migration (IOM). The designations employed and the presentation of material throughout the report do not imply expression of any opinion whatsoever on the part of IOM concerning the legal status of any country, territory, city or area, or of its authorities, or concerning its frontiers or boundaries.

