

The objective of the Emergency Tracking Tool (ETT) is to collect information on large and sudden population movements as well as security and climatic emergencies. Information is collected through phone interviews with key informants and direct observation. This dashboard presents information on **population displacement which occurred since 7 April 2023 in the ONA-Ville neighborhood located in the municipality of Thomazeau (West district), following armed attacks.**

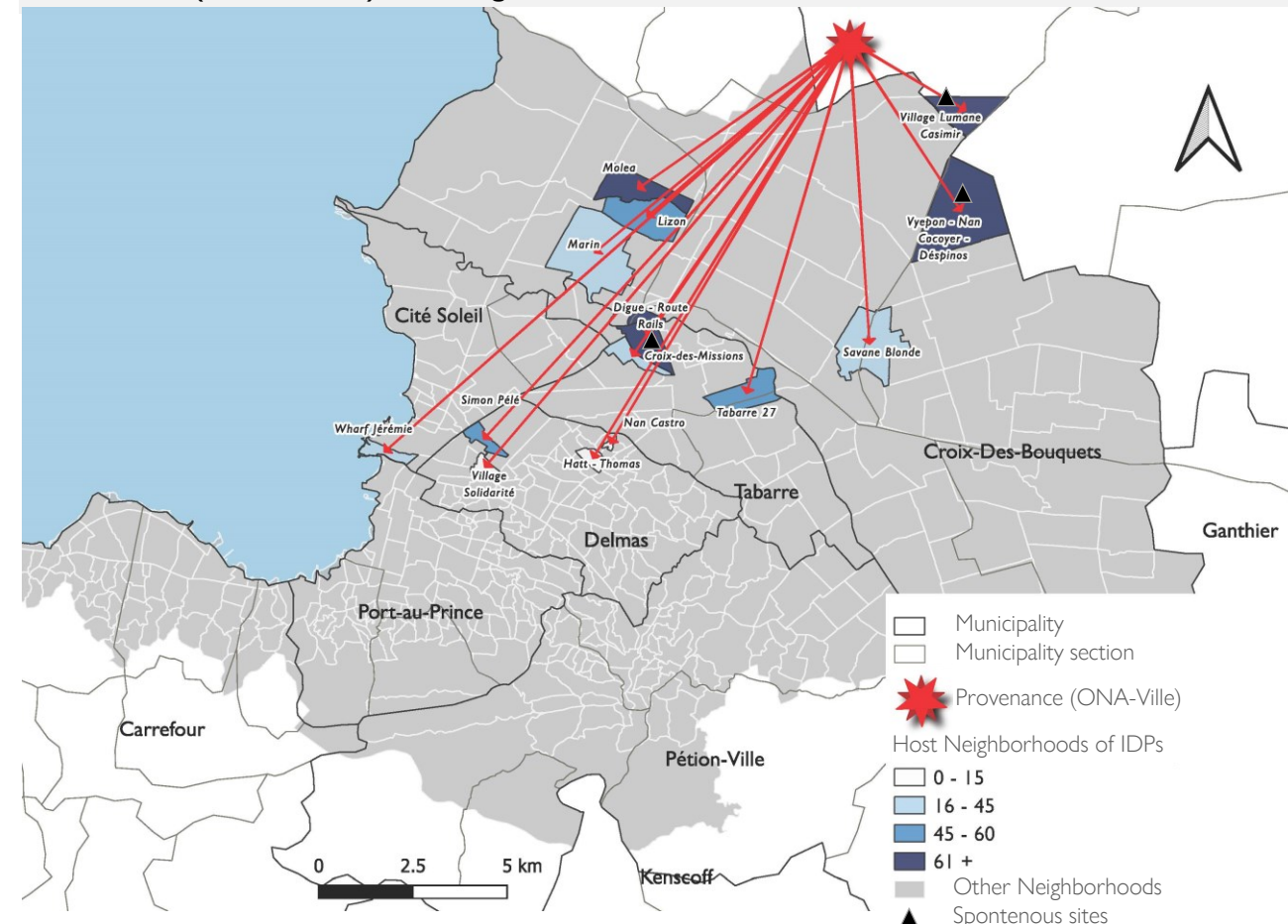
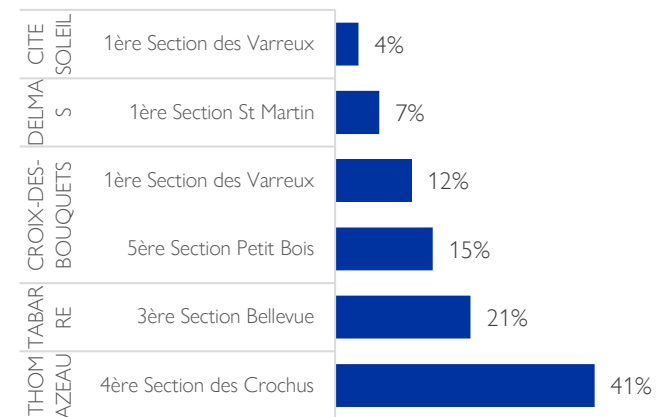
Event Summary

The neighborhood of ONA-Ville, located in the 4eme Section des crochus in the municipality of Thomazeau (West district) has faced attacks of armed individuals as of 7 April 2023. In addition to loss of life, burning and looting of houses, these attacks have also caused the displacement of approximately **1,226 individuals (279 households)** who took refuge in many neighborhoods in different municipalities of the West district : Thomazeau (41% of displaced persons took refuge in locations of this municipality), Croix-des-Bouquets (27%), Tabarre (21%), Delmas (7%) and Cité Soleil (4%). A little over half of displaced persons are hosted in host communities (51%) while the remaining 49 per cent are hosted in 3 spontaneous sites including 2 newly ones created by this displacement wave (Ecole Lumane Casimir and Eglise Wesleyne) and one site which existed since 2022 (Place Cercine).



Host locations of displaced persons

(See page 2 for more details on host neighborhoods)






This map is for illustration purposes only. The depiction and use of boundaries, geographic names and related data shown on maps and included in this report are not warranted to be error free nor do they imply judgment on the legal status of any territory, or any endorsement or acceptance of such boundaries by IOM.

Details on host locations of displaced populations

Type of host location	Municipality	Municipality section	Neighborhood/ Locality	Site name (if applicable)	Households	Individuals
Spontaneous site	Thomazeau	4e Section des Crochus	Village Lucmane Casimir	Ecole Nationale Village Lucmane Casimir	100	500
Host Community	Tabarre	3e Section Bellevue	Croix-des-Missions	N/A	25	160
Spontaneous site	Croix des Bouquets	5e Section Petit Bois	Cocoyer	Eglise Wesleyenne	25	86
Host Community	Croix des Bouquets	5e Section Petit Bois	Despinos	N/A	20	82
Host Community	Croix des Bouquets	1re Section des Varreux	Moleard	N/A	21	55
Host Community	Tabarre	3e Section Bellevue	Tabarre 27	N/A	13	52
Host Community	Croix des Bouquets	1re Section des Varreux	Lizon	N/A	10	50
Host Community	Delmas	1re Section St Martin	Simon Pele	N/A	10	50
Host Community	Cité Soleil	1re Section des Varreux	Wharf Jeremie	N/A	14	45
Host Community	Croix des Bouquets	1re Section des Varreux	Marin	N/A	12	42
Host Community	Tabarre	3e Section Bellevue	Ferme Goureau	N/A	5	20
Host Community	Croix des Bouquets	5e Section Petit Bois	Savane Blonde	N/A	5	20
Host Community	Tabarre	3e Section Bellevue	Digue route rails	N/A	5	15
Host Community	Delmas	1re Section St Martin	Hatt - Thomas	N/A	4	15
Spontaneous site	Tabarre	3e Section Bellevue	Croix-des-Missions	Place Clercine	4	14
Host Community	Delmas	1re Section St Martin	Village Solidarite	N/A	4	12
Host Community	Delmas	1re Section St Martin	Nan Castro	N/A	2	8
					279	1,226

Methodology

	Assessment conducted in affected areas	
	Assessment conducted through phone interviews with key informants	

Limits

The information presented in this report may not represent all displacements caused by this incident. Indeed, it is possible that some displacements were not detected by key informants. In the case new displacement information caused by this incident is reported, updates can be made accordingly.

Furthermore, it is important to consider that figures are estimates and not data from a counting or registration of displaced households.