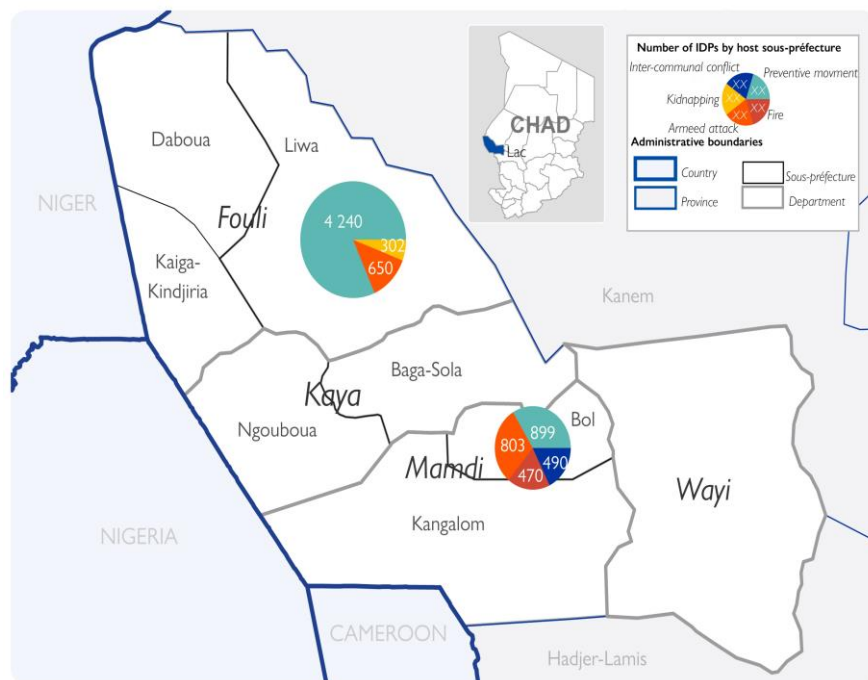


The purpose of the Emergency Tracking Tool (ETT) is to collect information on large and sudden population movements as well as on security and climate emergencies. This dashboard provides information on movements which occurred during the period from **03 to 24 March 2023**, in Lac Province.

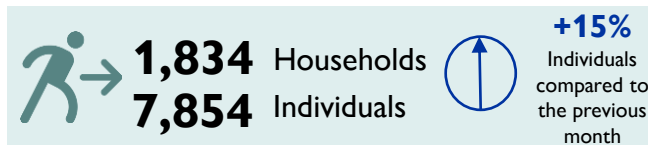
Since the beginning of 2023, several incidents were observed in the Lake Province, resulting in an increased number of displacements. During the period from **3 to 24 March 2023** covered by this report, **1,834 households (7,854 individuals)** have been affected by displacement, which corresponds to an increase of 15 per cent compared to the month of February 2023 covered by the previous summary report ([monthly ETT from January to February](#)). Furthermore, most of these people (**64%**) were previously displaced before these new displacements. It should be noted that these displacements were mainly caused by preventive displacement (**65%**) and armed attacks (**19%**). Indeed, all the displaced persons sought refuge to localities situated in the same sous-préfectures as their places of origin (see Table 1). **The priority needs of these displaced persons included access to food (29%), non-food items (25%), shelter (21%), water (21%) and livelihoods (4%).**

Displaced persons by host sous-préfecture and reasons for displacement in March 2023

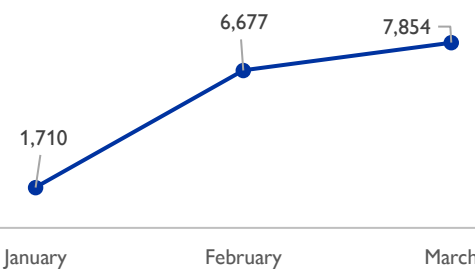


This map is for illustration purposes only. The depiction and use of boundaries, geographic names and related data shown on maps and included in this report are not warranted to be error free nor do they imply judgment on the legal status of any territory, or any endorsement or acceptance of such boundaries by IOM.

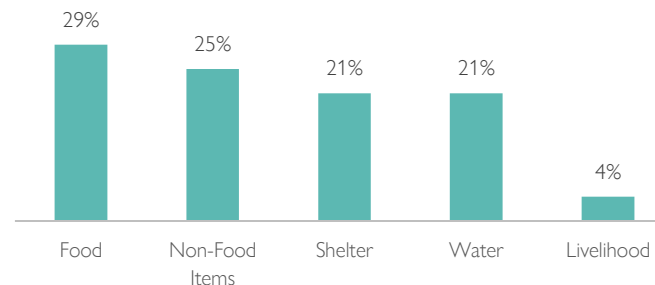
Displaced persons in March 2023



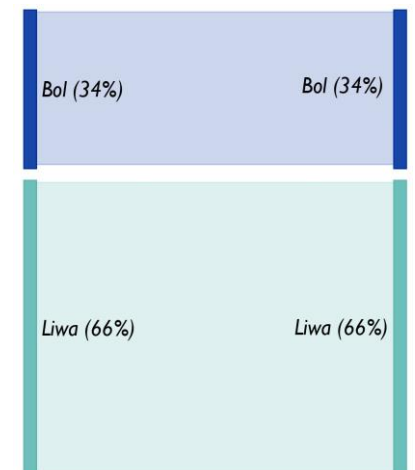
Displaced persons per month in 2023



Priority needs of displaced persons



Origin and Host sous-préfectures Provenances Destinations



Reasons for displacement

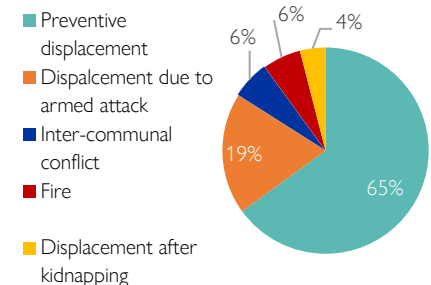


Table 1. Details of observed displacements

#	Date of displacement	Displaced population	Departure location	Statut before displacement	Population category	Host Sous-préfecture	Host location	Reason for displacement	Means of transportation
1	03/03/2023	302 households, 803 individuals	Moussarom , Magarbram (Bol)	Local communities	IDPs	Bol	Kokolom	Displacement due to armed attack	On foot and canoe
2	04/03/2023	110 households, 470 individuals	Medi Koura (Bol)	IDPs	IDPs	Bol	Medi Koura	Fire	On foot
3	07/03/2023	270 households, 899 individuals	Kolé kandoul and Killi (Bol)	Local communities	IDPs	Bol	Kalindoua	Preventive displacement	On foot and canoe
4	07/03/2023	330 households, 650 individuals	Ngara (Liwa)	Local communities	IDPs	Liwa	Bodou-Jimbo1 and 2	Displacement due to armed attack	On foot, and riding animals
5	09/03/2023	16 households, 40 individuals	Kadoulou (Liwa)	IDPs	IDPs	Liwa	Kirna Tchoulouma	Preventive displacement	On foot
6	10/03/2023	75 households, 302 individuals	Kadoulou (Liwa)	IDPs	IDPs	Liwa	Salia	Displacement after kidnapping	On foot and riding animals
7	15/03/2023	600 households, 4 200 individuals	Kadoulou et Farguimi (Liwa)	IDPs	IDPs	Liwa	Boudou-Kadoulou	Preventive displacement	On foot and riding animals
8	15/03/2023	131 households, 490 individuals	Nguliya, kofia, Boulorom (Bol)	Local communities	IDPs	Bol	Ngororom	Intercommunal conflict	On foot and canoe