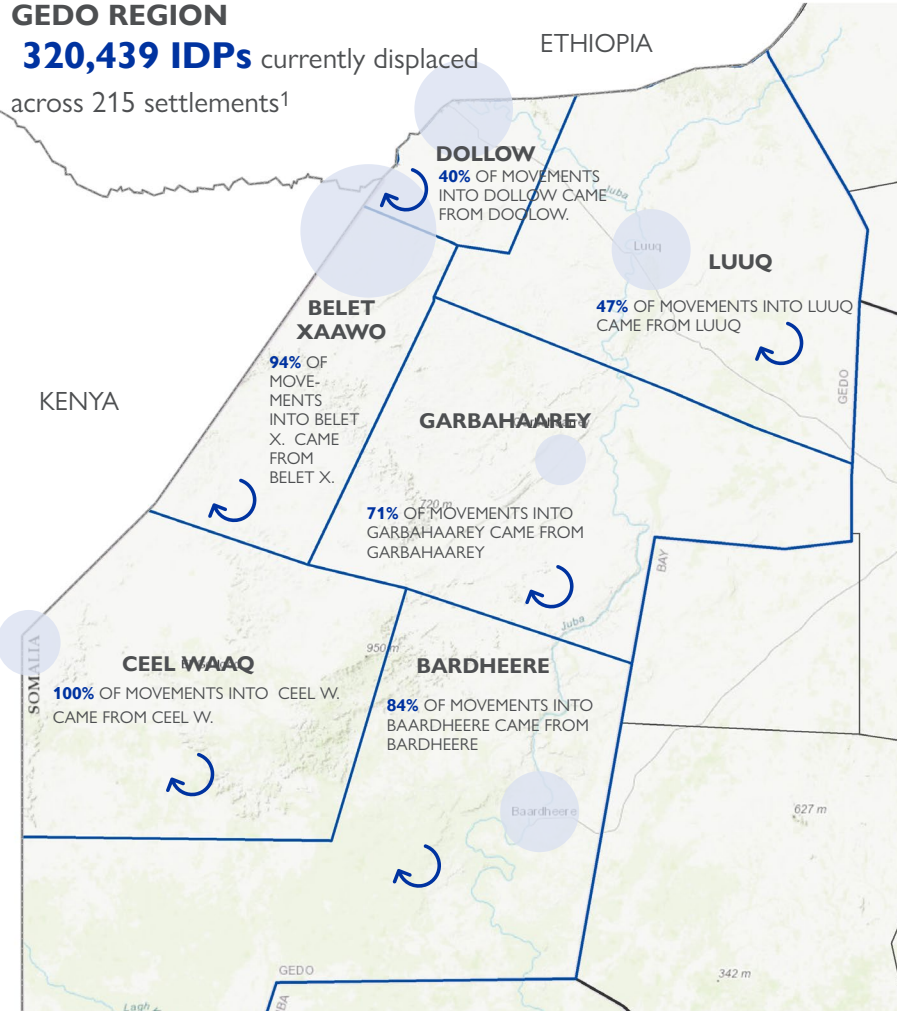






GEDO REGION

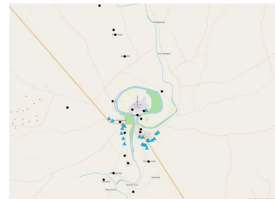
320,439 IDPs currently displaced across 215 settlements¹



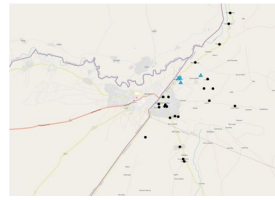
-  Top displacement movements across regions
-  Top displacement movements within districts
-  IDP population size by district main town
-  Blue triangles represent IDP sites and grey dots represent settlements outside IDP sites



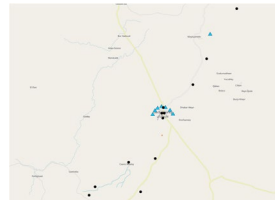
DOLLOW TOWN:
65,618 IDPs across
42 settlements, of which
5 IDP sites



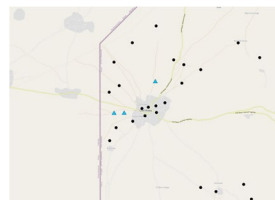
LUUQ TOWN:
39,801 IDPs across
45 settlements, of which
23 IDP sites



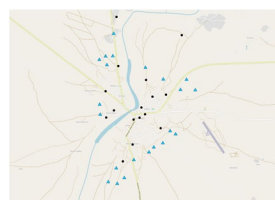
BELET XAAWO TOWN:
152,648 IDPs across
33 settlements, of which
6 IDP sites



GARBAHAAREY TOWN:
6,473 IDPs across
20 settlements, of which
7 IDP sites











CEEL WAAQ TOWN:
22,213 IDPs across
39 settlements, of which
3 IDP sites



BAARDHEERE TOWN:
33,686 IDPs across
36 settlements, of which
18 IDP sites

POPULATION MOBILITY KEY FINDINGS³

-  **215** assessed settlements
-  **7,827** new IDP arrivals
-  **92%** movements within the region
-  **85%** movements within the districts
-  **97%** spontaneous movements
-  **92%** first displacement
-  **50%** travel between 1-2 days
-  **39%** move by motor vehicle

On the 23rd of November 2021, the Federal Government of Somalia declared a state of emergency due to drought. Early 2023, after five consecutive failed rainy seasons, most of the country is experiencing severe drought conditions. Based on previous and current drought induced displacement patterns, people will continue to move from rural to urban areas in search of humanitarian services. In order to monitor drought related displacement, DTM has deployed its Emergency Trend Tracking tool since February 2022.

Since November 2021, **320,439** individuals have been displaced by drought in Gedo region. An estimated **7,027 IDP** arrived to the assessed settlements since last assessment.

¹Across urban settlements (neighbourhoods in each district main town) and rural settlements (only villages in the periphery of the main towns). ²Total IDP stock number. ³These numbers reflect the findings on the number of new arrivals and not the total IDP stock figure.

SUMMARY ON FIGURES²

District main towns	# Settlements	# IDPs
Baardheere	36	33,686
Belet Xaawo	33	152,648
Ceel Waaq	39	22,213
Doolow	42	65,618
Garbahaarey	20	6,473
Luuq	45	39,801
Grand Total	215	320,439

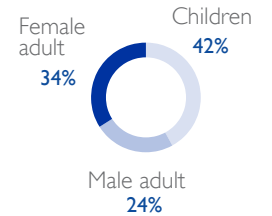
% INDIVIDUALS IN IDP SITES AND OUTSIDE IDP SITES



IDPS DEMOGRAPHIC PROFILE²

District main towns	# IDPs	# Male adults	# Female adults	# Children
Baardheere	33,686	7,294	8,427	17,965
Belet Xaawo	152,648	40,372	54,386	57,890
Ceel Waaq	22,213	7,720	8,128	6,365
Doolow	65,618	13,551	19,392	32,675
Garbahaarey	6,473	2,046	2,062	2,365
Luuq	39,801	7,346	15,091	17,364
Grand Total	320,439	78,329	107,486	134,624

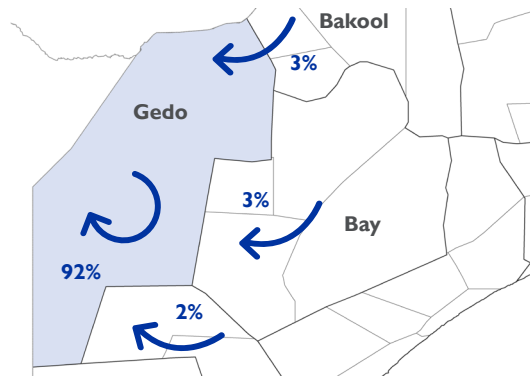
IDPS SEX AND AGE BREAKDOWN



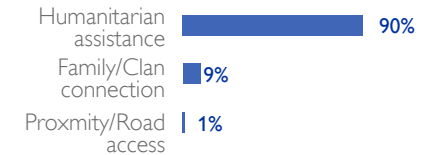
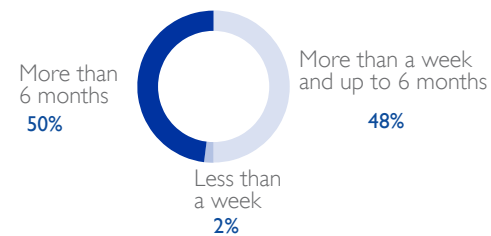
REGION OF ORIGIN³

% IDPs BY REGION OF ORIGIN

Region of origin	% IDPs
Bakool	3%
Bay	3%
Gedo	92%
Middle Juba	2%



EXPECTED DISPLACEMENT DURATION AND REASON FOR DISPLACEMENT LOCATION³




% IDPs BY DURATION OF INTENTION TO STAY IN CURRENT LOCATION AND MAIN REASON TO CHOOSE CURRENT DISPLACEMENT LOCATION

HUMANITARIAN ASSISTANCE AND NEEDS³

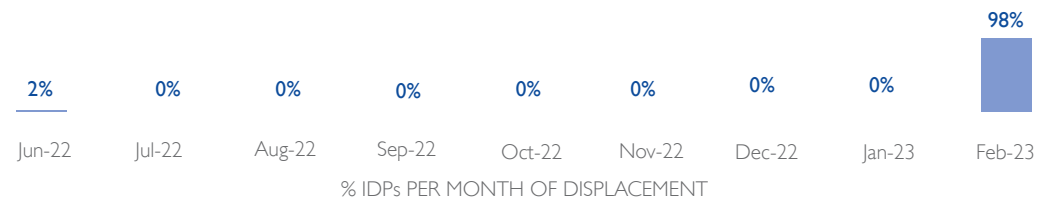


OF SETTLEMENTS REPORTING NO HUMANITARIAN AND/OR GOVERNMENT ACTORS PROVIDING HUMANITARIAN RESPONSES



% IDPs BY 3 MAIN REPORTED NEEDS IN DISPLACEMENT SETTLEMENTS

TIMELINE OF DISPLACEMENT³

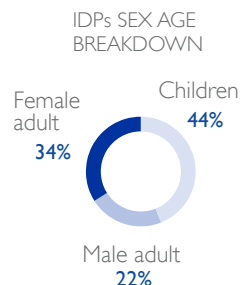


²Total IDP stock number. ³These numbers reflect the findings on the number of new arrivals and not the total IDP stock figure.

IDP SITES - SUMMARY FIGURES²



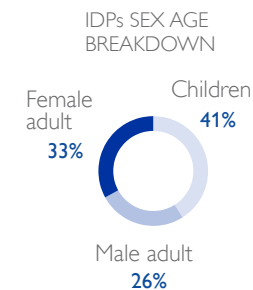
District main towns	# IDPs	# IDP sites
Baardheere	11,668	18
Belet Xaawo	25,542	6
Ceel Waaq	2,643	3
Doolow	42,883	5
Garbahaarey	2,905	7
Luuq	28,717	23
Grand Total	114,358	62



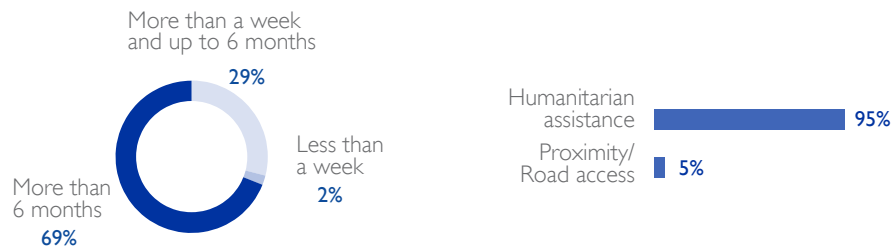
OUTSIDE IDP SITES - SUMMARY FIGURES²



District main towns	# IDPs	# non - IDP sites
Baardheere	22,018	18
Belet Xaawo	127,106	27
Ceel Waaq	19,570	36
Doolow	22,735	37
Garbahaarey	3,568	13
Luuq	11,084	22
Grand Total	206,081	153

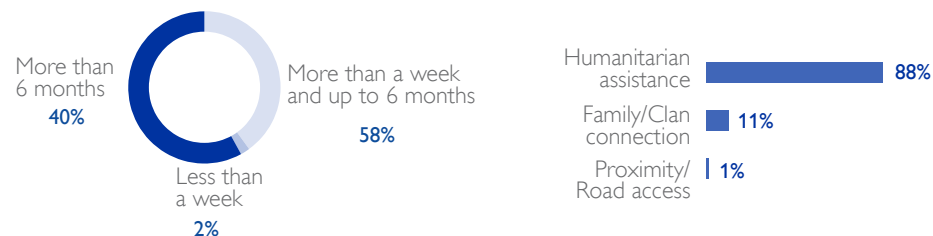


IDP SITES - EXPECTED DISPLACEMENT DURATION AND REASON FOR DISPLACEMENT LOCATION³



% IDPs BY DURATION OF INTENTION TO STAY IN CURRENT LOCATION AND MAIN REASON TO CHOOSE CURRENT DISPLACEMENT LOCATION

OUTSIDE IDP SITES - EXPECTED DISPLACEMENT DURATION AND REASON FOR DISPLACEMENT LOCATION³



% IDPs BY DURATION OF INTENTION TO STAY IN CURRENT LOCATION AND MAIN REASON TO CHOOSE CURRENT DISPLACEMENT LOCATION

IDP SITES - HUMANITARIAN ASSISTANCE AND NEEDS³

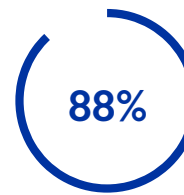


OF SETTLEMENTS REPORTING NO HUMANITARIAN AND/OR GOVERNMENT ACTORS PROVIDING HUMANITARIAN RESPONSES



% IDPs BY 3 MAIN REPORTED NEEDS IN DISPLACEMENT SETTLEMENTS

OUTSIDE IDP SITES - HUMANITARIAN ASSISTANCE AND NEEDS³



OF SETTLEMENTS REPORTING NO HUMANITARIAN AND/OR GOVERNMENT ACTORS PROVIDING HUMANITARIAN RESPONSES



% IDPs BY 3 MAIN REPORTED NEEDS IN DISPLACEMENT SETTLEMENTS

²Total IDP stock number. ³These numbers reflect the findings on the number of new arrivals and not the total IDP stock figure.

POPULATION CHANGES BETWEEN ROUNDS BY DISTRICT²

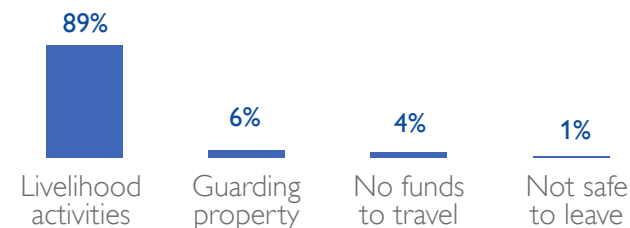
# IDPs per round																				
District main town	Round 33 (15/10-19/10)	Round 34 (22/10-26/10)	Round 35 (29/10-2/11)	Round 36 (5/11-9/11)	Round 37 (12/11-16/11)	Round 38 (19/11-23/11)	Round 39 (26/11-30/11)	Round 40 (03/12-06/12)	Round 41 (10/12-14/12)	Round 42 (17/12-21/12)	Round 43 (24/12-29/12)	Round 44	Round 45 (07/01-11/01)	Round 46 (14/01-18/01)	Round 47 (21/01-25/01)	Round 48 (28/01-01/02)	Round 49 (04/02-08/02)	Round 50 (11/02-15/02)	Round 51 (18/02-23/02)	Round 52 (25/02-02/03)
Baardheere	85,484	86,971	89,066	89,866	91,118	94,602	86,518	94,803	96,608	59,309	39,068	39,565	42,420	42,260	41,797	38,049	36,346	36,346	35,006	33,686
Belet Xaawo	114,896	117,602	120,610	124,042	126,344	130,168	87,023	133,402	134,944	136,576	138,262	139,754	141,362	142,904	144,572	146,018	147,671	147,671	151,004	152,648
Ceel Waaq	17,232	17,535	17,838	18,130	18,436	18,749	44,685	19,291	19,457	19,729	19,959	20,250	20,520	20,751	21,060	21,291	21,513	21,513	21,971	22,213
Doolow	52,809	53,777	45,208	54,992	55,356	56,116	54,520	57,657	58,292	59,065	59,829	60,458	61,186	61,755	62,491	63,282	63,830	63,830	65,068	65,618
Garbahaarey	5,273	5,365	5,613	5,718	5,840	5,517	19,933	5,638	5,619	5,622	5,768	5,722	5,806	5,853	5,910	6,019	6,142	6,142	6,091	6,473
Luuq	37,924	38,109	47,553	38,350	38,436	35,504	54,968	47,211	38,963	39,024	39,124	39,191	39,307	39,392	39,451	39,501	39,574	39,574	36,836	39,801
Total	313,618	319,359	325,888	331,098	335,530	343,649	347,647	358,002	353,883	319,325	302,010	304,940	310,601	312,915	315,281	314,160	315,076	315,076	315,976	320,439

# Settlements covered per round																				
District main town	(Round 33 (15/10-19/10))	(Round 34 (22/10-26/10))	(Round 35 (29/10-2/11))	Round 36 (5/11-9/11)	Round 37 (12/11-16/11)	Round 38 (19/11-23/11)	Round 39 (26/11-30/11)	Round 40 (03/12-06/12)	Round 41 (10/12-14/12)	Round 42 (17/12-21/12)	Round 43 (24/12-29/12)	Round 44 (31/12/2022-05/01/2023)	Round 45 (07/01-11/01)	Round 46 (14/01-18/01)	Round 47 (21/01-25/01)	Round 48 (28/01-01/02)	Round 49 (04/02-08/02)	Round 50 (11/02-15/02)	Round 51 (18/02-23/02)	Round 52 (25/02-02/03)
Baardheere	38	38	38	38	38	38	38	38	38	38	38	38	38	38	38	38	38	38	38	36
Belet Xaawo	33	33	33	33	33	38	33	33	33	33	33	33	33	33	33	33	33	33	33	33
Ceel Waaq	39	39	39	39	39	39	39	39	39	39	39	39	39	39	39	39	39	39	39	39
Doolow	42	42	42	42	42	42	42	42	42	42	42	42	42	42	42	42	42	42	42	42
Garbahaarey	20	20	20	20	20	19	20	20	20	20	20	20	20	20	20	20	20	20	19	20
Luuq	45	45	45	45	45	45	45	45	45	45	45	45	45	45	45	45	45	45	44	45
Total	217	217	217	217	217	216	217	217	217	217	217	217	217	217	217	217	217	217	215	215

INFORMATION ON THE COMMUNITY OF ORIGIN³



% KEY INFORMANTS WHO REPORTED THAT ALL THOSE WHO LIVED IN THE IDPs COMMUNITIES OF ORIGIN FLED



% INDIVIDUALS BY REASON FOR STAYING BEHIND IN THE IDPs COMMUNITIES OF ORIGIN

²Total IDP stock number. ³These numbers reflect the findings on the number of new arrivals and not the total IDP stock figure.

CONTEXT AND METHODOLOGY

The Emergency Tracking Tool (ETT) is one of DTM's global components and the objective is to quickly collect information on sudden displacements or population movements triggered by conflicts, natural disasters and/or organized/spontaneous returns. The data collected is of a rapid nature and to help prioritise humanitarian response. It includes information on population groups, displacement location, date and reasons of displacement and priority needs.

As the drought continues to worsen with displacement increasing in Somalia DTM is piloting an ETT tool in Gedo region to monitor displacement trends and hotspots in support of operational planning. During the 2017 drought, DTM Somalia conducted a country wide ETT and the data from that period indicated the highest numbers of displaced individuals were observed in Bay, Banadir and Gedo regions. Based on this and due to IOM's operational presence in Gedo region, DTM decided to deploy an ETT pilot in Gedo region. In addition, based on previous drought induced displacement patterns, the humanitarian community expects that people will move from rural to urban areas in search of humanitarian services. Consequently, this pilot, which concentrates only on drought induced displacements, focuses on the main urban centers and surrounding villages for each district.

This pilot has been set-up in two steps:

- 1- A "baseline assessment" – as on the 23rd of November 2021, the Federal Government of Somalia declared a state of emergency due to drought, the first round of data collection (between January 23, 2022 and February 7, 2022) was a baseline exercise to collect the number of individuals that had been displaced by drought since November 2021.
- 2- For the following rounds of data collection, DTM enumerators continue to collect the number of individuals that had been displaced by drought since November 2021. However, by comparing the updated IDPs figures to the baseline or previous rounds, DTM team can inform the response on new arrivals and departures for each settlement, as well as on key indicators on the new arrivals (region of origin, humanitarian needs and assistance, timeline of displacement, etc.).

The data is collected through Key Informant Interviews (KIIs) at the settlement level, from Saturday to Wednesday every week. All locations assessed are monitored each week.

LIMITATIONS

The data is collected through Key Informant Interviews (KIIs), consequently the findings should be considered as estimates. The data is also captured for the "majority of the people displaced within a location". For example, the place of origin assessed for the IDPs in one location, is the place of origin of the majority of these IDPs. The detailed information on all places of origin is not collected and reported.

The information provided is related to a specific event (ongoing drought) and does not provide an overview of all population movements within a location. Moreover, the exercise covers the main urban centres and surrounding areas in each district, consequently none of the districts have a full coverage. The GPS coordinates collected can be approximations and are not always exact locations.

DISCLAIMERS AND DEFINITIONS

The maps in this report are for illustrative purposes only. Representations and the use of boundaries and geographical names on these maps may include errors and do not imply judgment of the legal status of a territory, nor official recognition or acceptance of these boundaries by IOM.

Definitions:

Urban settlements: neighborhoods located in the main administrative town of each district.

Rural settlements: villages outside of cities and towns.

IDP sites: camp and camp-like settings hosting IDPs.

Spontaneous displacement: is an individual or group who initiate and proceed with their migration plans without any outside assistance from the federal/regional authorities or any other type of international or national assistance. Organized movement is characterized by external support to the persons on the move, the support could be logistical or financial.

Drought induced displacements: people are displaced totally or partially because of the drought.