

**ETT Report: No. 51 | 23 – 29 January 2018**

**MOVEMENT SUMMARY**

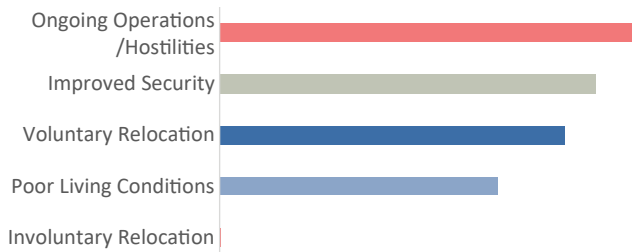
Totals

Arrivals: 6,782 individuals  
 Departures: 1,436 individuals  
 Transiting: 135 individuals

Within the period of 16 to 22 January 2018, a total of 6,782 arrivals, 1,436 departures and 135 transit movements were recorded at locations in Askira/Uba, Bama, Chibok, Damboa, Dikwa, Fufore, Girei, Gubio, Guzamala, Gwoza, Hawul, Hong, Kaga, Kala/Balge, Konduga, Kukawa, Madagali, Mafa, Magumeri, Maiduguri, Maiha, Michika, Mobbar, Monguno, Mubi-North, Mubi-South, Ngala, Nganzai, Numan, Yola-North and Yola-South LGAs in Borno and Adamawa States.

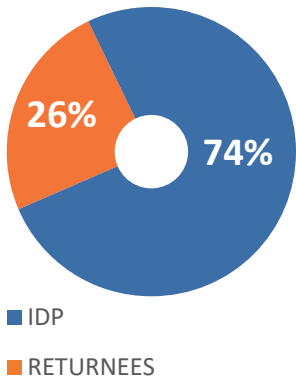
The main triggers were ongoing operations/hostilities (30%), improved security (26%), voluntary relocation (25%) and poor living conditions (20%).

**Movement triggers**

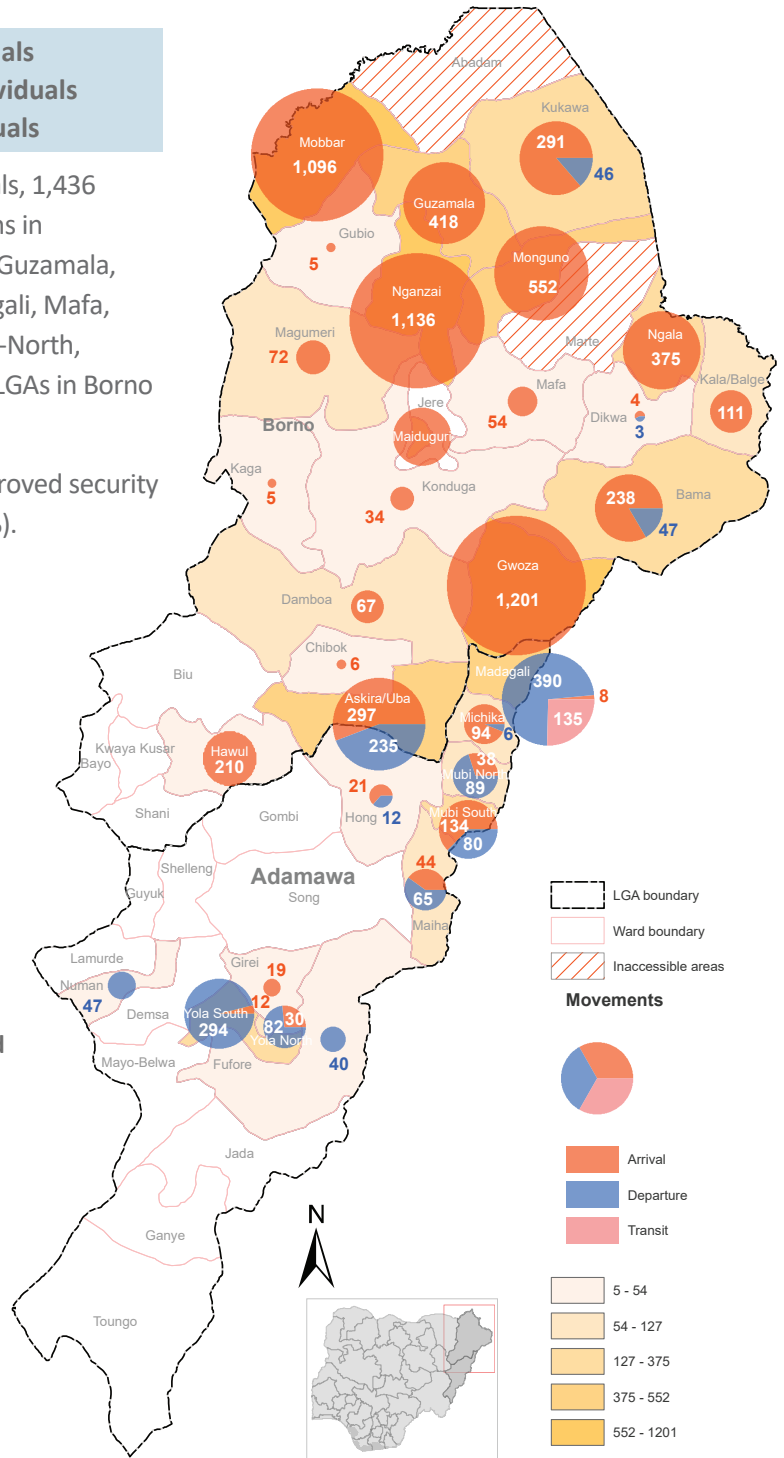
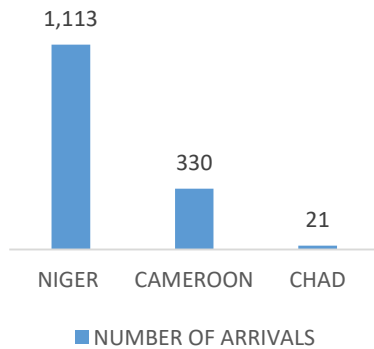


	Involuntary Relocation	Poor Living Conditions	Voluntary Relocation	Improved Security	Ongoing Operations /Hostilities
Number of individuals	7	1,628	2,022	2,270	2,426

**Affected population**



**Arrivals from Cameroon, Niger and Chad**



**Summary of major movements**

- Gwoza: (Triggers: poor living conditions, voluntary relocation):** 1,201 arrivals were recorded in Gwoza during the reporting period. These include 932 arrivals at Wakane community, 143 arrivals at the Transit Camp in Pulka, 109 arrivals at Gadamayo community, 11 arrivals at Bulabulin, and 6 arrivals at GSS Camp
- Nganzai: (Triggers: ongoing operations/hostilities):** 1,136 arrivals were recorded in Gajiram ward of Nganzai LGA during the reporting period. These include 1,136 individuals who fled to Gajiram from Gasarwa village (1,028 INDS) and surrounding locations (98 INDS) due to recent attacks in the area. Urgent needs include food, shelter and NFIs.
- Mobbar: (Trigger: voluntary relocation):** 1,096 individuals (returnees) arrived at Damasak Central ward of Mobbar from Difa, Niger Republic. They are in need of food, shelter and NFI assistance.
- Monguno: (Triggers: ongoing operations/hostilities, poor living conditions):** 552 arrivals were recorded in Monguno during the reporting period. These include 354 arrivals at Water-Board camp, 136 arrivals at GSSSS camp, 48 arrivals at Bakasi community and 14 arrivals at GGSS camp.

IOM's Emergency Tracking Tool (ETT) is deployed in Nigeria's northeastern states. Only Local Government Areas (LGAs) in which the IDP population changed since the latest DTM round of assessments are represented in this report. The data has been collected by DTM staff deployed at the locations listed and cross-checked with the partners present on the ground.

**Table 1. Details of movement by location of assessment and location of arrival/departure - movements with an average of 30 persons**

Tracking location		Arriving from/Departing to	Movement Details		
Local government area (LGA)	Ward	Local government area (LGA)	ARRIVAL	DEPARTURE	TRANSITING
NGANZAI	GAJIRAM	NGANZAI	1136		
MOBBAR	DAMASAK CENTRAL	DIFA	1096		
GWOZA	BORNO	MAIHA	585		
		BULABULIN/GWOZA WAKANE	MAIDUGURI	70	
	HAUSARI/GADAMAYO	YOLA SOUTH	277		
		MAFA	54		
	PULKA	MAIDUGURI	54		
		Bama	89		
GUZAMALA	GOWURAM	GUZAMALA	101		
		GUZAMALA	317		
MONGUNO	MONGUNO	BIRNIN KEBBI	32		
		DEMSA	30		
		MARTE	118		
		NGANZAI	372		
ASKIRA/UBA	MUSSA	NUMAN	47		
	UBA	GWOZA		224	
		YOLA SOUTH	213		
BAMA	BUDUWA	KOLOFATA	46		
		MARWA	38		
	KASUGULA	Bama	68		
		JERE	36		
DAMBOA	DAMBOA CENTRAL	DAMBOA	67		
FUFORE	PARIYA	GWOZA		37	
KALA/BALGE	RANN	MARWA	78		
KONDUGA	KONDUGA	Bama	34		
KUKAWA	BAGA	HADEJA	30		
		MAIDUGURI	68	46	
	DORO	HADEJA	40		
	KUKAWA	KUKAWA	42		
MADAGALI	MADAGALI	GWOZA		370	107
MAFA	MAFA	JERE	31		
MAGUMERI	GAJIGANNA	MAGUMERI	56		
MAIDUGURI	LAMISLA/JABAMARI	MAIHA	181		
MAIHA	BELEL	GWOZA		36	
MUBI NORTH	BETSO	GWOZA		47	
	VIMTIM	MADAGALI		33	
MUBI SOUTH	GUDE	GWOZA		74	
		YOLA NORTH	111		
NGALA	GAMBORU A	JERE	39		
		MARWA	63		
		BIRNIN KUDU	45		
	NGALA	MARWA	35		
		MAIDUGURI	48		
		MARTE	133		
NUMAN	WARD 3	ASKIRA/UBA		47	
YOLA NORTH	JAMBUTU	MUBI SOUTH		73	
YOLA SOUTH	NAMTARI	GWOZA		270	

The depiction and use of boundaries, geographic names, and related data shown on maps and included in this report are not warranted to be error free nor do they imply judgment on the legal status of any territory, or any endorsement or acceptance of such boundaries by IOM.

For more information or to report an alert, please contact:

Henry Kwenin, DTM Project Coordinator: [hkwenin@iom.int](mailto:hkwenin@iom.int) | +234 9038852524

Fouad Diab, Emergency Coordinator: [fdiab@iom.int](mailto:fdiab@iom.int) | +234 9075070001

DTM information products: <http://nigeria.iom.int/dtm>

