UGANDA MULTI-HAZARD INFOGRAPHIC

Response/DRR Platform

Published: 22 February 2023

IOM UN MIGRATION

Funded by European Union Humanitarian Aid

RDH IOM Regional Data Hub East and Horn of Africa

DTM IOM DISPLACEMENT TRACKING MATRIX

Overview of affected population - January 2023

1,540 Individuals
257 Households
Affected

279 Individuals
20 Households
Internally Displaced

47% Male — GENDER — 53% Female

Adults (19 – 64)	Children <18	Eldery (>64)
49%	28%	23%

January 2023 observations

- In January, three districts were reported to be hit by disasters. Kampala was affected by floods and while Kanungu was ravaged by heavy storms, Kotido was affected by wildfires.
- So far, a total of 1,540 individuals were affected, representing 257 households of which 279 individuals from 20 households were internally displaced.
- Adults (19-64) were the most affected population group (49%), followed by children under 18 (28%) and the elderly above 64 (23%).
- The most pressing needs are food assistance, livelihood, nutrition, health, NFIs, among others.
- Over 40 houses were completely destroyed and over 10 water facilities were affected.
- The impacts of disasters affected 24 people with disabilities, injured 11, and 7 individuals were hospitalized.

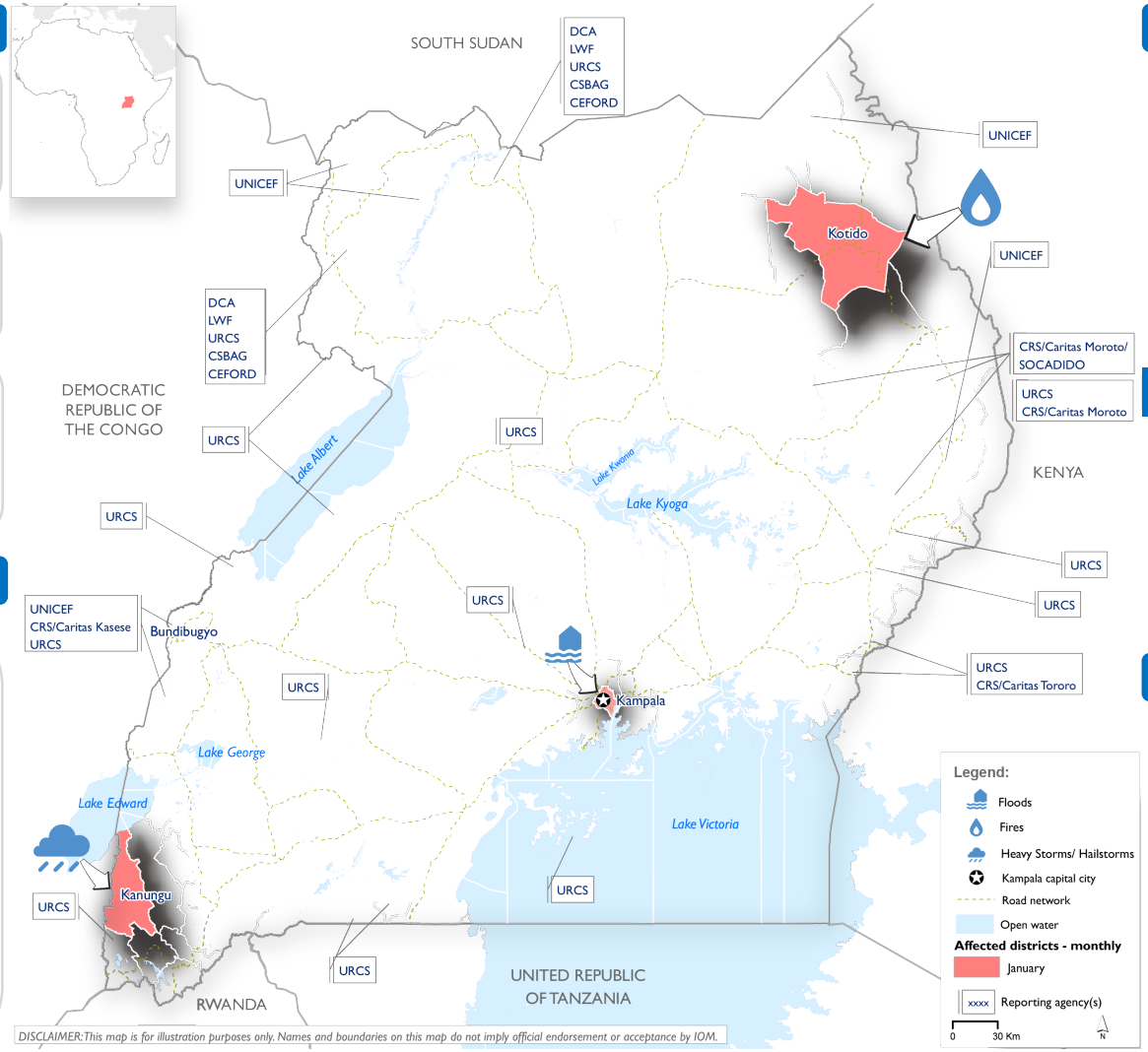

Affected Districts per disaster

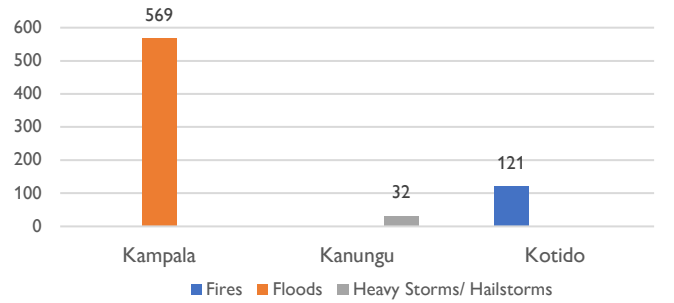

Disaster Impacts – January 2022

Disaster Impacts – January 2022

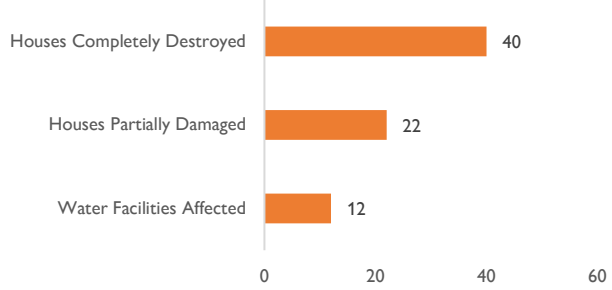

Data Sources

UGANDA RED CROSS SOCIETY · CRS faith. action. results. · DCA actalliance · UNHCR The UN Refugee Agency · unicef · UGANDA NATIONAL METEOROLOGICAL AUTHORITY · CEFORD

Needs rank assessment per Subcounty

District	Subcounty	Hygiene promotion	Health	Water supply	Sanitation	Shelter	Health	Food assistance	Nutrition	Education	NFI	Protection	Child protection	SGBV	Livelihood
Kotido	Panyangara	2	2	2	2	1	2	1	2	5	1	2	3	3	1
Kampala	Nakawa Division	1	1	2	1	2	1	1	1	3	1	2	2	2	1
Kanungu	Kambuga Town Council	5	2	5	5	5	2	1	1	5	1	2	2	2	2

	HIGH	MEDIUM	LOW	NOT	NOT APPLICABLE
PRIORITY	1	2	3	4	5